

PHOTO NO. 1007407 LOT NO. T 4801 MAP REFERENCE C LATITUDE 4954 N LONGITUDE 1448 E

COUNTRY CZ PROVINCE BOHEMIA

AREA NO	SUBJECT	SUBJECT	SUBJECT	SUBJECT	SUBJECT	SUBJECT	SUBJECT	SUBJECT
127 M	BE1	BE4						
O N D R	⁵ E J O V	¹⁰	W U R T	¹⁵ Z B U R G	²⁰			
R A D A R	²⁵ A N T E N N A	³⁰	M O D	³⁵ T O	⁴⁰			
M E A S U R E	⁴⁵ R A D	⁵⁰ 10 EMISSIONS						
FROM THE SUN								

4 25X1A

DATE OF PHOTO	TYPE	QUALITY	CLASS	NO. OF CARDS	SOURCE
AUGUST 6 4	4	2	3	2	[REDACTED]

CLASSIFICATION [REDACTED] CAPTIONED BY [REDACTED]

Approved For Release 2000/04/27 : CIA-RDP78-05867A000416420017-5

PHOTO NO. 1007408 LOT NO. T4801 MAP REFERENCE C LATITUDE 4655 N LONGITUDE 1753 E

COUNTRY HU PROVINCE VESZPREM

AREA NO	SUBJECT	SUBJECT	SUBJECT	SUBJECT	SUBJECT	SUBJECT	SUBJECT	SUBJECT	SUBJECT
4137 M	BEI	BEY							
T I H A N Y			M A G N E T I C				O B S		
E R V A T O R Y									

DATE OF PHOTO	TYPE	QUALITY	CLASS	NO. OF CARDS	SOURCE
AUGUST 64	4	2	3	2	[REDACTED]

CLASSIFICATION CONF CAPTIONED BY BPC 4 25X1A

PHOTO NO. 1007409 LOT NO. T 4801 MAP REFERENCE C LATITUDE 4731 N LONGITUDE 2139 E

COUNTRY HU PROVINCE HAJDU-BIHAR

AREA NO 3337 M SUBJECT BCY C71 BCY SUBJECT SUBJECT SUBJECT SUBJECT

D E B R E C E N T E L E S C O P E

U S E D T O P H O T O G R A P H T

H E F A C E O F T H E S U N

4 25X1A

DATE OF PHOTO	TYPE	QUALITY	CLASS	NO. OF CARDS	SO
AUGUST 6 4	4	2	3	3	[REDACTED]

CLASSIFICATION CONF CAPTIONED BY BPC

PHOTO NO.	1007410	LOT NO.	T 48010	MAP REFERENCE	C	LATITUDE	4730 N	LONGITUDE	1905 E
COUNTRY	HU		PROVINCE						
			PEST						
AREA NO.	3237 M	SUBJECT	BE1	SUBJECT	BE2	SUBJECT		SUBJECT	
	B	V	D	A	P	E	S	T	
	S	I	C	S	A	N	D	E	L
	B	L	D	G	O	F	T	R	E

DATE OF PHOTO	AUGUST		6	4	4	2	3	2
CLASSIFICATION	CONF		BPC		25X1A		6, 7, 10,	

PHOTO ANALYSIS REPORT

PHOTO NO. 1007411	LOT NO. T 4801	MAP REFERENCE 6	LATITUDE 5955 N	LONGITUDE 3015 E														
COUNTRY USSR	PROVINCE																	
AREA NO. B 153	SUBJECT N B C 3	SUBJECT	SUBJECT	SUBJECT	SUBJECT	SUBJECT	SUBJECT	SUBJECT										
L	E	N	I	N	E	R	A	D	10	P	U	L	K	O	V	A	15	20
B	S	E	R	V	A	T	O	R	Y	30	35	40						
									45									
4 25X1A																		
DATE OF PHOTO		TYPE		QUALITY	CLASS	NO. OF CARDS	SOURCE											
AUGUST		6 4		4	2	3	1											
CLASSIFICATION CONF							CAPTIONED BY BPC											
Approved For Release 2000/04/27 : CIA-RDP78-05867A000416420017-5																		
FORM NO. 174 1 Jan 58 USE PREVIOUS EDITIONS																		
PHOTO ANALYSIS REPORT																		
GPO 873-285																		

PHOTO ANALYSIS REPORT



PHOTO NO. 1007412		LOT NO. T 4801		MAP REFERENCE 		LATITUDE 59.55 N		LONGITUDE 3015 E	
COUNTRY USSR				PROVINCE					
AREA NO	SUBJECT	SUBJECT	SUBJECT	SUBJECT	SUBJECT	SUBJECT	SUBJECT	SUBJECT	SUBJECT
B 153 N	BC3	BCY	C71						
L	E	N	I	N	G	R	A	D	10
P	U	L							15
B	S	E	R	V	A	T	O	R	Y
									20
									30
									40
									45
									50
				4 10 25X1A					
DATE OF PHOTO		TYPE	QUALITY	CLASS	NO. OF CARDS	SOURCE			
AUGUST 6 4		4	2	3	3				
CLASSIFICATION				CAPTIONED BY					
Approved For Release 2000/04/27 : CIA-RDP78-05867A000416420017-5				S. P. N. F.					
FORM NO. 174 USE PREVIOUS EDITIONS		PHOTO ANALYSIS REPORT						GPO 871-285	

PHOTO ANALYSIS REPORT


PHOTO NO. 1007413		LOT NO. T 4801		MAP REFERENCE 		LATITUDE 59 55 N		LONGITUDE 30 15 E								
COUNTRY USSR				PROVINCE												
AREA NO. B153	N	SUBJECT AK6	SUBJECT AK7	SUBJECT C48												
L	E	N	I	N	G	R	A	D	A	I	R	P	O	R	T	L
G	A	C	R	O	S	S	M	O	S	C	O	W	P	R	O	S
P	E	C	T	T	W	D	C	I	T	Y						
6, 7, 31 25X1A																
DATE OF PHOTO		TYPE		QUALITY		CLASS		NO. OF CARDS								
AUGUST 6 11		4		2		3		3								
CLASSIFICATION						CAPTIONED BY										
Approved For Release 2000/04/27						CIA-RDP78-05867A000416420017-5										

PHOTO NO. 1007414 LOT NO. T-4818 MAP REFERENCE LATITUDE 55 43 N. LONGITUDE 21 07 E

COUNTRY USSR PROVINCE

AREA NO	SUBJECT	SUBJECT	SUBJECT	SUBJECT	SUBJECT	SUBJECT	SUBJECT	SUBJECT
A 168 N	ALA	AG8	AL4	C2G				
K	L	A	i	P	E	D	A	
E	S	S	E	L	S	A	T	
A	S	T						

part 1 of 6-part pan. see C.I.A.

25X1A
7, [REDACTED]

DATE OF PHOTO	TYPE	QUALITY	CLASS	NO. OF CARDS
15 June	G 4	4	B	4

CLASSIFICATION: **SECRET FOREIGN DISSEM** CAPTIONED BY: CIA/DP 78-05867A000416420017-5

PHOTO ANALYSIS REPORT

PHOTO NO. 1007415 LOT NO. T-4818 MAP REFERENCE LATITUDE 55 43 N LONGITUDE 21 02 E

COUNTRY USSR PROVINCE

AREA NO	SUBJECT	SUBJECT	SUBJECT	SUBJECT	SUBJECT	SUBJECT	SUBJECT	SUBJECT
A 168 N	AL9	ALA	AG8	AL4	C2G	9D9		
K L A I	⁵ P E D A		¹⁰	W I N T	¹⁵ E R		H A R	²⁰
B O R	²⁵ I N S U L A R		³⁰	B R E A K W A T	³⁵			⁴⁰
E R	⁴⁵ I N F G		⁵⁰	M E R C H A N T V E S S E L S				

AND TUG IN BG.

part 2 of G-part from - see C.I.A.

3,7,3025X1A

DATE OF PHOTO	TYPE	QUALITY	CLASS	NO. OF CARDS	SO
15 June	G 4	4	2	B 6	

CLASSIFICATION **SECRET FOREIGN DISS** CAPTIONED BY *APL*

PHOTO ANALYSIS REPORT

PHOTO NO.	1007416	LOT NO.	T-4818	MAP REFERENCE		LATITUDE	55 43 N	LONGITUDE	21 07 E
COUNTRY	USSR		PROVINCE						
AREA NO.	A 168 N	SUBJECT	AL4	SUBJECT	AL9	SUBJECT	ALA	SUBJECT	AG8
	K I L A	⁵ P E D A		¹⁰ C A R G	¹⁵ O		²⁰ V E S.		
	²⁵ V O L O D A R S K I	³⁰ Y		³⁵ I N		⁴⁰ R I G H T			
	⁴⁵ F G ;	⁵⁰ T U G S		⁵⁵ M	ERCHANT VESSELS				
IN WINTER HARBOR IN BG., INCL. CARGO SHIP									
ARKHANGELSKLES AT R.									

part 3 of 6-part pen. see C-I.A- 25X1A

DATE OF PHOTO	TYPE	QUALITY	CLASS	NO. OF CARDS
15 June 64	4	2	B	6

PHOTO ANALYSIS REPORT

PHOTO NO.	1007417	LOT NO.	T-4818	MAP REFERENCE		LATITUDE	55 43 N	LONGITUDE	21 07 E										
COUNTRY	USSR		PROVINCE																
AREA NO	A 168 N	SUBJECT	AL4	SUBJECT	ALA	SUBJECT	308	SUBJECT	AGG	SUBJECT	C2G	SUBJECT	AG8	SUBJECT		SUBJECT			
	(K) L	A	i	P	E	D	A		¹⁰ C	A	R	G	¹⁵ O		V	E	S.	²⁰	
	V	I	O	L	O	²⁵ D	A	R	S	K	³⁰ I	Y		I	N	³⁵ F	G	; W	⁴⁰ i
	N	T	E	R	⁴⁵	H	A	R	B	⁵⁰ O	R		BREAKWATER QUAY,						
 CARGO VES. <u>ARKHANGELSKLES</u> , 8 TWO P-10 PT AT L;																			
SUDOREMONTNY4 ZAVOD SHPYD. AT R.																			

part ⁴ of 6-part pan. see C.I.A. 25X1A

DATE OF PHOTO	15 June	TYPE	G 4	QUALITY	4	CLASS	2	NO. OF CARDS	B	NO. OF CARDS	6	[REDACTED]							
CLASSIFICATION	SECRET FOREIGN DISS							CAPTIONED BY [REDACTED]											

1 JAN 55

STRICTLY CONFIDENTIAL

PHOTO NO.	1007418	LOT NO.	T-4818	MAP REFERENCE.		LATITUDE	55 43 N	LONGITUDE	21 07 E
-----------	---------	---------	--------	----------------	--	----------	---------	-----------	---------

COUNTRY	USSR	PROVINCE	
---------	------	----------	--

AREA NO	A 168 N	SUBJECT	AH9	SUBJECT	AGG	SUBJECT	ALA	SUBJECT	AG8	SUBJECT	C2G	SUBJECT	9D9	SUBJECT		SUBJECT						
	K	L	A	I	P	E	D	A	¹⁰	M	A	Y	A	¹⁵	K	O	V	S	K	²⁰		
	Y	-	C	L	²⁵	A	S	S	F	³⁰	I	S	H	F	³⁵	A	C	T	O	R	⁴⁰	
	T	R	A	⁴⁵	W	L	E	A	⁵⁰	R	A	P	O	L	A	S	C	H	A	R	N	A

L-225, IN LEFT FG; SHIPYARD COMPLEX IN BG.

part 5 of 6-part pan. See C.I.A.

25X1A

DATE OF PHOTO	15 June 64	TYPE	G 4	QUALITY	4	CLASS	2	NO. OF CARDS	B 6
---------------	------------	------	-----	---------	---	-------	---	--------------	-----

CLASSIFICATION **SECRET FOREIGN DISS** CAPTIONED BY [Signature]

PHOTO NO. 1007419 LOT NO. T-4818 MAP REFERENCE LATITUDE 55 43 N LONGITUDE 21 07 E

COUNTRY USSR PROVINCE

AREA NO	SUBJECT	SUBJECT	SUBJECT	SUBJECT	SUBJECT	SUBJECT	SUBJECT	SUBJECT	SUBJECT
A 168 N	ALA	AG8	ALS	909	C2G				
K L A I	⁵ P E D A		¹⁰ F L O A	¹⁵ T I N G				²⁰ D	
R Y	²⁵ D O C K		³⁰ C O N T A I	³⁵ N I N G				⁴⁰ V	
E S S E	⁴⁵ L A T		⁵⁰ L						

part ⁶ of 6-part pan. See C.I.A.

25X1A

3,?

DATE OF PHOTO	TYPE	QUALITY	CLASS	NO. OF CARDS
15 June	64	4	3 B	5



CLASSIFICATION **SECRET FOREIGN DISS** CAPTIONED BY [Signature]
 Approved for Release by NSA on 05-08-2014 pursuant to E.O. 13526
 FORM NO. 174 1 Jul 54 USE PREVIOUS EDITIONS PHOTO ANALYSIS REPORT
 CIA REF ID: A000416420017-5
 GPO 871-285

PHOTO NO. 1007420 LOT NO. T-4817 MAP REFERENCE LATITUDE 55 43 N LONGITUDE 21 07 E

COUNTRY USSR PROVINCE

AREA NO	A 168 N	SUBJECT	3D8	SUBJECT	3C1	SUBJECT	AGG	SUBJECT	AG8	SUBJECT	ALA	SUBJECT	C2G	SUBJECT	3C2	SUBJECT		
	K	L	A	i	⁵ P	E	D	A	¹⁰	N	A	V	A	¹⁵ L	V	E	S	²⁰
	E	L	S	²⁵ A	T	B	R	³⁰ E	A	K	W	A	³⁵ T	E	R	Q	⁴⁰ U	

A Y I N W I N T E R HARBOR, INCL. AT LEAST FIVE P-10 PT; NOTE THREE P-10 PT ASHORE AT L. & SUDOREMONTNYY ZAVOD SHPYD. COMPLEX IN BG.

for stereo pair see C.I.A. 25X1A

DATE OF PHOTO	TYPE	QUALITY	CLASS	NO. OF CARDS	SOU
12 June	6 4	4	2	B	7

CLASSIFICATION **SECRET FOREIGN DISS** CAPTIONED BY *008*

PHOTO NO. 1007421 LOT NO. T-4817 MAP REFERENCE LATITUDE 55 43 N LONGITUDE 21 07 E

COUNTRY USSR PROVINCE

AREA NO	SUBJECT	SUBJECT	SUBJECT	SUBJECT	SUBJECT	SUBJECT	SUBJECT	SUBJECT
A 168 N	3D8	3C1	AGG	AG8	ALA	C2G	3C2	
K L A I	⁵⁰ P I E D A		¹⁰ N I A V A	¹⁵ L	V I E S	²⁰ S		
E L S	²⁵ A T	B I R	³⁰ E A K	³⁵ W A T E R		⁴⁰ Q U		
A Y	⁴⁵ I N	W I N	⁵⁰ T E R	HARBOR, INCL. AT LEAST FIVE P-10 PT; NOTE THREE P-10 PT ASHORE AT L. SUDOREMONTNYY ZAVOD SHPYD. COMPLEX IN BG.				

for stereo pair see C.I.A-

25X1A

DATE OF PHOTO	TYPE	QUALITY	CLASS	NO. OF CARDS	SC
12 June	6 4	4	2	B 7	

CLASSIFICATION **SECRET FOREIGN DISS** CAPTIONED BY *[Signature]*

PHOTO NO. 1007422 LOT NO. T-4920 MAP REFERENCE LATITUDE 59 55 N LONGITUDE 30 15 E

COUNTRY USSR PROVINCE

AREA NO	SUBJECT	SUBJECT	SUBJECT	SUBJECT	SUBJECT	SUBJECT	SUBJECT	SUBJECT
B 153 N	AGG	C2G	3CW					

LENIN⁵ NGRAD¹⁰ SOUV¹⁵ TH S²⁰ I²⁰
 E OF²⁵ BAL³⁰ TIC SH³⁵ P³⁵ Y³⁵ D. ; S⁴⁰ S⁴⁰
 ON⁴⁵ TR⁴⁵ AN⁴⁵ S⁵⁰ V⁵⁰ E⁵⁰ R⁵⁰ SE LAUNCHING WAY
 BEHIND WOODEN SCREENING.

44

3, 7, 30 25X1A

DATE OF PHOTO	TYPE	QUALITY	CLASS	NO. OF CARDS
5 Aug - 64	4	2	B	3

CLASSIFICATION **SECRET FOREIGN DISS** CAPTIONED BY *[Signature]*

PHOTO NO. 1307423 LOT NO. T-4718 MAP REFERENCE LATTITUDE 43 34N LONGITUDE 05 01E

COUNTRY FRANCE PROVINCE BOUGNIES - DU-RHONE

AREA NO.	SUBJECT	SUBJECT	SUBJECT	SUBJECT	SUBJECT	SUBJECT	SUBJECT	SUBJECT
1170M	B12	C26	D1B	C62				
	5	10	15	20				CE
	25	30	35	40				
A	INSTALLATION							
	45	50						

PT 2 OF 8 PT SERIES. SEE CIA

25X1A

DATE OF PHOTO	TYPE	QUALITY	CLASS	NO. OF CARDS	SC
12-13 JUNE 64	4	4	2 B	4	

CLASSIFICATION: SEC/NO FOREIGN DISS. CAPTIONED BY: W. D. [Signature] RL

PHOTO NO. 100742# LOT NO. T-4718 MAP REFERENCE LATITUDE 43 34N LONGITUDE 05 01E

COUNTRY FRANCE PROVINCE BOUCHES-DU-RHONÉ

AREA NO	SUBJECT	SUBJECT	SUBJECT	SUBJECT	SUBJECT	SUBJECT	SUBJECT	SUBJECT
1170M	B12	C26	D13	D24	A40			
MIRAMAS								CE
A								

PT 2 OF 8 PT SERIES SEE CIA

25X1A

DATE OF PHOTO	TYPE	QUALITY	CLASS	NO. OF CARDS	
17-13 JUNE 64	4	2	B	6	

CLASSIFICATION SEC/HQ FEALIAN DISS No. DISEN Approved CAPTIONED BY PL

PHOTO NO. ~~1007425~~ LOT NO. T-4718 MAP REFERENCE LATTITUDE 43 34N LONGITUDE 05 01E

COUNTRY FRANCE PROVINCE BOURGNE-SUR-ROUË
 AREA NO 1170M SUBJECT B12 C26 D18 D21 A1N A4Q
 M I R A M A S - L E - V I E U X
 A I N S T A L L A T I O N
 5 10 15 20
 25 30 35 40
 45 50

P13 OF 8 PT SERIES. SEE CIA

25X1A

DATE OF PHOTO TYPE QUALITY CLASS NO. OF CARDS
 17-13 JUNE 64 4 2 B 6
 CAPTIONED BY PL

PHOTO NO. 1007426 LOT NO. T-4718 MAP REFERENCE 43 34N LATITUDE 05 01E

COUNTRY FRANCE PROVINCE BOUCHES-DU-RHONE

AREA NO.	SUBJECT	SUBJECT	SUBJECT	SUBJECT	SUBJECT	SUBJECT	SUBJECT
1170M	B12	C36	D13	D21	A1N	A4Q	CE
	5	10	15	20	25	30	35
	40	45	50				

MAIRIA S - LE - VIEUX

A INSTAL LATION

PT 4 OF 2 PT SERIES SEE CIA

25X1A

DATE OF PHOTO	TYPE	QUALITY	CLASS	NO. OF CARDS
17-13	64	4	2	B
JUNE 64				6

CLASSIFIED BY 1007426/174
 SEC/NO FOREIGN DISSEM 1007426/174
 PHOTO ANALYSIS REPORT 00416420017-5

FORM NO. 174 USE PREVIOUS EDITIONS
 1 Jun 58

GPO 871-283

PHOTO NO. 1007427		LOT NO. T-4718		MAP REFERENCE		LATITUDE 43 34N		LONGITUDE 05 01E	
COUNTRY FRANCE				PROVINCE BOUCHERIE - DU - RHONE					
AREA NO. 1176M	SUBJECT B12	SUBJECT A1N	SUBJECT A1P	SUBJECT D21	SUBJECT C26	SUBJECT A4Q			
	5		10		15			20	
MIRAMAS - LE - VIEUX CE									
	25		30		35			40	
A IN INSTALLATION, NOTE									
	45		50						
STORAGE TANKS									
PT # of 8 PT SERIES. SEE CIA									
25X1A									
1, 4									
DATE OF PHOTO 12-13 JUNE		1:7E 6	QUALITY 4	CLASS 2	B	NO. OF CARDS 6			
CLASSIFICATION SEC/NO FOREIGN DISS / NO DISSEM / BROAD				CAPTIONED BY RL					
FORM NO. 174 Approved For Release 2000/PHOTO: ANALYSIS REPORT A000416420017-5									

PHOTO NO. 1007423		LOT NO. T-4718		MAP REFERENCE		LATITUDE 43 34N		LONGITUDE 05 01E	
COUNTRY FRANCE				PROVINCE BOULONNE-MER-ROUENNE					
AREA NO	SUBJECT	SUBJECT	SUBJECT	SUBJECT	SUBJECT	SUBJECT	SUBJECT	SUBJECT	SUBJECT
1176M	B12	A1N	A1P	D21	A4Q	226	C26		
MIRAMAS-LE-VIEUX CE									
A INSTALLATION NOTE									
STORAGE TANKS									

PT 6 OF 8 PT SERIES. SEE CIA

25X1A

DATE OF PHOTO		TYPE		QUALITY		CLASS		NO. OF CARDS	
12-13 JUNE 64		44		2		B		6	
CLASSIFICATION SEC/NO FOREIGN DISS/NO DISSEM ABROAD						CAPTIONED BY RL			

PHOTO NO. 1007429	LOT NO. T-4718	MAP REFERENCE	LATITUDE 43 34N	LONGITUDE 05 01E
-------------------	----------------	---------------	-----------------	------------------

COUNTRY FRANCE	PROVINCE BOULONNAIS - DU - PYMONT
----------------	-----------------------------------

AREA NO. 1176M	SUBJECT B12	SUBJECT A1N	SUBJECT A1P	SUBJECT D21	SUBJECT C16	SUBJECT A4R	SUBJECT	SUBJECT
	5		10		15			20
MIRAMAS								CE
	25		30		35			40
	45		50					

INSTALLATION NOTE
STORAGE TANKS

PT 6 OF 8 PT SERIES SEE CIA

25X1A


DATE OF PHOTO 12-13 JUNE	TYPE 6 4 4	QUALITY 2	CLASS B	NO. OF CARDS 6
CLASSIFICATION SECRET FOREIGN DISS / NO DISSEM ABROAD			CAPTIONED BY RL	

PHOTO NO.	1007430	LOT NO.	T-4718	MAP REFERENCE		LATITUDE	43 34N	LONGITUDE	05 01E								
COUNTRY	FRANCE		BOUCHES-DU-RHONE														
AREA NO.	1176M	SUBJECT	B12	SUBJECT	A1N	SUBJECT	A1P	SUBJECT	D21	SUBJECT	A40	SUBJECT	C26	SUBJECT		SUBJECT	
			5			10					15					20	
			MIRAMAS			LE					VIEUX						CE
			25			50					35					40	
			A			INSTALLATION											NOTE
			45			50											
			STORAGE			TANKS											
PT 8 OF 8 PT SERIES SEE CIA																	
25X1A																	
1,4.																	
DATE OF PHOTO	TYPE	QUALITY	CLASS	NO. OF CARDS													
12-13 JUNE	644	2	B	6													
CLASSIFICATION SECRET / No Declassification												CAPTIONED BY RL					

PHOTO NO. 1007431		LOT NO. T-4718		MAP REFERENCE		LATITUDE 4334N		LONGITUDE 05 01E	
COUNTRY FRANCE				PROVINCE BOUCHES-DU-RHONE					
AREA NO. 1176M	SUBJECT B12	SUBJECT AIN	SUBJECT 026	SUBJECT	SUBJECT	SUBJECT	SUBJECT	SUBJECT	SUBJECT
	5		10			15			20
MIRAMAS		LE		VIEUX				CE	
	25		30			35			40
A		INSTALLATION						NOTE	
	45		50						
STORAGE		TAUAS.							
<p>15 Q of 2 pt series. See CIA</p>									
						25X1A			
4718									
DATE OF PHOTO 12-13		TYPE 04	QUALITY 4	CLASS 2	B	NO. OF CARDS 3			
CLASSIFICATION SEC/NO FOREIGN DISS				CAPTIONED BY					
None				W. P. ...					
FORM NO. 17 Approved for Release 2000/04/27 CIA-RDP88-05867A000416420017-5									
PHOTO ANALYSIS REPORT									

PHOTO NO. 1007432 LOT NO. T-4718 MAP REFERENCE LATITUDE 46 4334N LONGITUDE 05 01E
 COUNTRY FRANCE PROVINCE BOUCHES-DU-RHONE
 AREA NO 1176M SUBJECT B12 SUBJECT AIN SUBJECT C25 SUBJECT SUBJECT SUBJECT SUBJECT SUBJECT
 M I R A M A S - L E - V I E U X CE
 A I N S T A L L A T I O N N O T E
 S T O R A G E T A N K S.
 PT 2 OF 2 PT SERIES. SEE CIA

25X1A



DATE OF PHOTO	TYPE	QUALITY	CLASS	NO. OF CAPS
12-13 JUNE 64	4	2	B	3

CLASSIFICATION
 SEC/NO. FOR DISSEM. *W/Personal/Sec*
 FORM NO. 174 USE PREVIOUS EDITIONS
 1 Apr 54

PHOTO ANALYSIS REPORT
 CIA-RDP78-05867A000416420017-5

PHOTO NO. 1007433		LOT NO. T-4718		MAP REFERENCE		LATITUDE 43 35 N		LONGITUDE 05 00 E	
COUNTRY FRANCE				PROVINCE BOUCHES-DU-RHONE					
AREA NO. 1176M	SUBJECT B12	SUBJECT B24	SUBJECT	SUBJECT	SUBJECT	SUBJECT	SUBJECT	SUBJECT	SUBJECT
MIRAMAS		S-LE-VIEUX		CE					
A		INSTALLATION							
PT 0 OF 3 PT PAN. SEE CIA									
25X1A									
4. [REDACTED]									
DATE OF PHOTO	TYPE	QUALITY	CLASS	NO. OF CARDS					
12-13 JUNE	64	4	2	2					
CAPTION DISS / No. DIESEN ABROAD				CAPTIONED BY RL					

PHOTO NO. 1007434 LOT NO. T-4718 MAP REFERENCE LATITUDE 43 38' N LONGITUDE 05 08' E

COUNTRY FRANCE PROVINCE ROUGHES-DU-RHONE

AREA NO. 1176M	SUBJECT B12	SUBJECT B24	SUBJECT	SUBJECT	SUBJECT	SUBJECT	SUBJECT	SUBJECT	SUBJECT
MIRAMAS	5	10	15	20	25	30	35	40	45
S-LE-VIEUX CE									
A INSTALLATION									
45 50									

PT 2 OF 3 PT PAN. SEE CIA

25X1A

4.

DATE OF PHOTO	TYPE	QUALITY	CLASS	NO. OF CARDS
12-13 JUNE	60	4	2	2

CLASSIFICATION: SEC/NO FOREIGN DISS / No. DISSEM ABROAD CAPTIONED BY: RL

PHOTO NO. 1007436 LOT NO. T-4718 MAP REFERENCE LATITUDE 43 34 N LONGITUDE 05 01 E

PHOTO NO. 1007435 LOT NO. T-4718 MAP REFERENCE LATITUDE 43 35 N LONGITUDE 05 01 E

COUNTRY FRANCE PROVINCE BOUCHES-DU-RHON

AREA NO	SUBJECT	SUBJECT	SUBJECT	SUBJECT	SUBJECT	SUBJECT	SUBJECT	SUBJECT
1176 M	B12	B24						
	5	10		15			20	
	MIRAMAS	LE-VIEUX					CC	
	25	30		35			40	
	A	INSTALLATION						
	45	50						

PT 3 OF 3 PT PAN. SEA CIA
25X1A



4.

DATE OF PHOTO	TYPE	QUALITY	CLASS	NO. OF CARDS
12-13 JUNE	60	4	2	B 2

CLASSIFICATION: SECRET FOREIGN DIS / No. DISSEM Aboard CAPTIONED BY: RL

PHOTO NO.	1007436	LOT NO.	T-4718	MAP REFERENCE		LATITUDE	43 34 N	LONGITUDE	05 01 E								
COUNTRY	FRANCE		PROVINCE	BOUCHES-DU-RHONE													
AREA NO.	1176 M	SUBJECT	A12	SUBJECT	226	SUBJECT	226	SUBJECT	A4Q	SUBJECT	D1B	SUBJECT		SUBJECT		SUBJECT	
		5		10		15		20									
		25		30		35		40									
		45		50													

WIRRAMAS - LE-VIEUX
 A INSTALLATION

PT ① OF 3 PT SERIES SEE CIA

25X1A
 1, 4, [REDACTED]

DATE OF PHOTO	TYPE	QUALITY	CLASS	NO. OF CARDS
12-13 JUNE	64	4	2	B 4
CLASSIFICATION				CAPTIONED BY
SEC/NO FOREIGN DISS / NO FOREIGN DISS				RL

PHOTO NO. 1007437		LOT NO. T-4718		MAP REFERENCE		LATITUDE 43 34 N		LONGITUDE 05 01 E	
COUNTRY FRANCE				PROVINCE BOUCHES-DU-RHONE					
AREA NO. 1176 M		SUBJECT A12	SUBJECT C26	SUBJECT DEE	SUBJECT A4Q	SUBJECT DIB	SUBJECT	SUBJECT	SUBJECT
MIRAMAS		- LE -		VIEUX				CE	
A		I N S T A L L A T I O N						CE	
PT 2 OF 3 PT SERIES SEE CIA									
25X1A									
DATE OF PHOTO		TYPE	QUALITY	CLASS	NO. OF CARDS				
12-13 JUNE 64		4	2	B	4				
CLASSIFICATION SEC/HQ FOREIGN DISS / No FOREIGN DISS				CAPTIONED BY RL					
FORM NO. 174 USE PREVIOUS EDITIONS									

PHOTO NO. 1007438	LOT NO. T-4718	MAP REFERENCE	LATITUDE 43 30 N	LONGITUDE 05 01 E
COUNTRY FRANCE	PROVINCE BOUCHES-DU-RHONE			
AREA NO. 1176 M	SUBJECT B12	SUBJECT C26	SUBJECT 226 A40	SUBJECT DIB
	SUBJECT 5	SUBJECT 10	SUBJECT 15	SUBJECT 20
	SUBJECT 25	SUBJECT 30	SUBJECT 35	SUBJECT 40
	SUBJECT 45	SUBJECT 50		
MIRAMAS - LE - WIEUX				
A INSTALLATION				

PT 3 OF 3 PT SERIES SEE CIA
25X1A

DATE OF PHOTO	TYPE	QUALITY	CLASS	NO. OF CARDS
12-13 JUNE	64	4	2 B	45 42
CAPTIONED BY RL				

PHOTO NO.	1007439	LOT NO.	T-4718	MAP REFERENCE		LATITUDE	43 34 N 05 01 E	LONGITUDE	
COUNTRY	FRANCE		PROVINCE BOUCHES-DU-RHONE						
AREA NO	1176M	SUBJECT	B12	SUBJECT	B24	SUBJECT		SUBJECT	
		5		10		15			20
		25		30		35			40
		45		50					
MIRAMAS - LE-VIEUX									
A INSTALLATION									
-									

PT ① OF 7 PT SERIES. SEE CIA

4.7 25X1A

DATE OF PHOTO	TYPE	QUALITY	CLASS	NO. OF CARDS	
12-13 JUNE	6 4 4	2	B	2	

CLASSIFICATION SECOND EDITION DISS / NO DISSEM ABROAD CAPTIONED BY RL

PHOTO NO. 1007440		LOT NO. T-41A		MAP REFERENCE		LATITUDE 43 34 N 05 01 E		LONGITUDE	
COUNTRY FRANCE			PROVINCE BOUCHES-DU-RHONE						
AREA NO. 1176A		SUBJECT B12	SUBJECT	SUBJECT	SUBJECT	SUBJECT	SUBJECT	SUBJECT	SUBJECT
MIRAMAS		5	10	15	20	25	30	35	40
A		25	30	35	40	45	50	55	60
INSTALLATION									
PT 2 OF 7 PT SERIES. <u>SEE CIA</u>									
DATE OF PHOTO 12-13 JUNE		TYPE 6 U 4	QUALITY 2	CLASS B	NO. OF CARDS 1	25X1A			
CLASSIFICATION SECRET FOREIGN DISS / No DISSEM ABROAD					CAPTIONED BY RL				
FORM NO. 174 USE PREVIOUS EDITIONS									
PHOTO ANALYSTS REPORT 000416420017-5									

PHOTO NO. 1507441 LOT NO. T-4718 MAP REFERENCE LATITUDE 43 34 N 05 01 E LONGITUDE

COUNTRY FRANCE PROVINCE BOUCHES-DU-RHON

AREA NO 1176M SUBJECT B12 SUBJECT B24 SUBJECT SUBJECT SUBJECT SUBJECT SUBJECT SUBJECT

MIRAMAS - LE - VIEUX CE

INSTALLATION NOTE

CONCRETE RUNWAY COVERED BY YELLOW PLASTIC ~~SUN~~ SUN ROOF

PT 3 OF 7 PT SERIES. SEE CIA

4.7 25X1A

DATE OF PHOTO	TYPE	QUALITY	CLASS	NO. OF CARDS
12-13 JUNE	6 4 4	2	B	2

CLASSIFICATION SECRET FOREIGN DISSEM / No. DISSEM ABROAD

CAPTIONED BY RL

PHOTO NO. 1007442 LOT NO. T-4718 MAP REFERENCE LATITUDE 43 34N LONGITUDE 05 01E

COUNTRY FRANCE PROVINCE BOUCHES-DU-RHONE

AREA NO 1176M SUBJECT B12 B24

MIRAMAS	5	10	15	20
AIR INSTALLATION	25	30	35	40
CONCRETE RUNWAY COVERED	45	50		

BY YELLOW PLASTIC SUN ROOF
PT 4 OF 7 PT SERIES. SEE CIA

4.7 25X1A

DATE OF PHOTO	TYPE	QUALITY	CLASS	NO. OF CARDS
12-13 JUNE 64	4	2	B	2

CLASSIFICATION SECRET FOREIGN DISS / NO-DISSEM AGREED CAPTIONED BY RL

FORM NO. 174 1 Jun 58

PHOTO NO.	1007443	LOT NO.	T-4718	MAP REFERENCE		LATITUDE	43 34N	LONGITUDE	05 01E
COUNTRY	FRANCE		PROVINCE	BOUCHES-DU-RHONE			SUBJECT	SUBJECT	SUBJECT
AREA NO.	1176M	SUBJECT	B12	SUBJECT	B24	SUBJECT		SUBJECT	
MIRAMAS - LE-VIEUX						15		20	CE
AIR INSTALLATION.						30		40	NOTE
CONCRETE RUNWAY COVERED						45			
BY YELLOW PLASTIC SUN ROOF.									
PT 5 OF 7 PT SERIES. SEE CIA									

4.7 25X1A

DATE OF PHOTO	TYPE	QUALITY	CLASS	NO. OF CARDS
12-13 JUNE	64	4	2	B 7

CAPTIONED BY
RL

PHOTO NO. 1007444		LOT NO. T-4718		MAP REFERENCE		LATITUDE 43 34 N		LONGITUDE 05 01 E	
COUNTRY FRANCE			PROVINCE BOUCHES-DU-RHONE						
AREA NO. 1176 M		SUBJECT B12	SUBJECT B24	SUBJECT	SUBJECT	SUBJECT	SUBJECT	SUBJECT	SUBJECT
MIRAMAS		LE-VIEUX		CE					
A		INSTALLATION		NOTE					
CONCRETE		RUNWAY		COVERED					
BY		YELLOW PLASTIC		SUN ROOF					
PT 6		OF 7		PT SERIES		SEE CIA			
						4.7 25X1A			
DATE OF PHOTO		TYPE	QUALITY	CLASS	NO. OF CARDS				
10-13 JUNE		6 J	4 2	B	2				
CLASSIFICATION				CAPTIONED BY					
SECRET FOREIGN DISSEM / No DISSEM RECORD				RL					
FORM NO. 174 USE PREVIOUS EDITIONS									
PHOTO ANALYSIS REPORT A000416420017-5									

PHOTO NO. 1007445 LOT NO. T-4718 MAP REFERENCE LATTITUDE 43 34N LONGITUDE 05 01E

COUNTRY FRANCE PROVINCE BOUCHES-DU-RHON

AREA NO 1176 M SUBJECT B12 SUBJECT B24 SUBJECT 10 SUBJECT 15 SUBJECT 20

MIRAMAS - LE VIEUX CE

INSTALLATION NOTE

CONCRETE R4 NWAI COVERED

BY YELLOW PLASTIC SUN ROOF

PT 7 OF 7 PT SERIES. SEE CIA

4.7 25X1A

DATE OF PHOTO	TYPE	QUALITY	CLASS	NO. OF CARDS
12-13 JUNE	6	4	2	B 2

CLASSIFICATION No. DISSEMINATED CAPTIONED BY ML

PHOTO NO. 1007446 LOT NO. T-4718 MAP REFERENCE LATITUDE 43 34N LONGITUDE 05 01E

COUNTRY FRANCE PROVINCE BOUCHES-DU-RHONE
 AREA NO 1176 M SUBJECT B12 SUBJECT D21 SUBJECT C26 SUBJECT AIN SUBJECT SUBJECT SUBJECT SUBJECT SUBJECT
 5 M I R A M A S - L E - V I E U X 15 CE 20
 10
 25 A I N S T A L L A T I O N 35 20
 45 50

PT 0 OF 2 PT SERIES: SUE CIA
 25X1A
 2.4.7.

DATE OF PHOTO	TYPE	QUALITY	CLASS	NO. OF CARDS	SO
12-13 JUNE	644	4	2	B	4

CLASSIFICATION SEC/NO FOREIGN DISS No Dissemination CAPTIONED BY [Signature]
 FORM NO. 174 USE PREVIOUS EDITIONS PHOTO ANALYSIS REPORT A000416420017-5
 1 Jun 55

PHOTO NO. 1007447 LOT NO. T-4718

MAP REFERENCE PROVINCE BOUCHES-DU-RHONE

COUNTY FRANCE

AREA NO 1170M SUBJECT B17

SUBJECT AIN	SUBJECT AIP	SUBJECT A40	SUBJECT D21	SUBJECT AK4	SUBJECT	SUBJECT
5	10	15	20	25	30	35
MIRAMAS - LE - VIEUX						CE
INSTALLATION						NOTE
STORAGE						TANKS

PT 2 OF 2 PT SERIES. SUE CIA



DATE OF PHOTO	TYPE	QUALITY	CLASS	NO. OF CARDS
12-13 JUNE	6 d	4 2	B	6

CLASSIFICATION Approved For Release 2001/07/07 : CIA-RDP78-000416420017-5

SEC/NO FOREIGN DIS NO

PHOTO ANALYSIS REPORT

PHOTO NO. 1J07443 LOT NO. T-4718 MAP REFERENCE LATITUDE 43 34N LONGITUDE 05 01E

COUNTRY FRANCE PROVINCE BOUCHES-DU-RHONE

AREA NO. 1176M	SUBJECT B12	SUBJECT C26	SUBJECT A42	SUBJECT A12	SUBJECT	SUBJECT	SUBJECT	SUBJECT
MIRAMAS	5	10	15	20	25	30	35	40
AS-LE-VIEUX								CE
INSTALLATION								NOTE
STORAGE TANKS AND POWER								

LINES
PT 0 OF 3 PT SERIES. SEE CIA

25X1A

DATE OF PHOTO	TYPE	QUALITY	CLASS	NO. OF CARDS
12-13 JUNE	6	4	2	B 4

CLASSIFICATION: **NO DISSEM** (Approved)

APPROVED FOR RELEASE 2000/04/23

FORM NO. 174 USE PREVIOUS EDITIONS

PHOTO ANALYSIS REPORT

1 Apr 50

GPO 871-283

PHOTO NO. 1007443 LOT NO. T-4718 MAP REFERENCE LATITUDE 43 34N 05 01E LONGITUDE

COUNTRY FRANCE PROVINCE BOUCHES-DU-RHONE

AREA NO	SUBJECT	SUBJECT	SUBJECT	SUBJECT	SUBJECT	SUBJECT	SUBJECT	SUBJECT
1176M	B12	C26	A4Q	A1N				
	MIRAMAS							CE

INSTALLATION. NOTE STORAGE TANKS. AND POWER LINES.

PT 2 OF 3 PT SERIES. SEE CIA

25X1A

DATE OF PHOTO	TYPE	QUALITY	CLASS	NO. OF CARDS
12-13 JUNE	6442		B	4

CLASSIFICATION SEC/NO FOREIGN DISS NO DISSEM APPROV CAPTIONED BY PL

PHOTO NO.	1007450	LOT NO.	T-4718	MAP REFERENCE		LATITUDE	43 34N	LONGITUDE	05 01E
COUNTRY	FRANCE		PROVINCE BOULHES-DU-RHONE						
AREA NO	1176M	SUBJECT	B12	SUBJECT	C26	SUBJECT	A40	SUBJECT	21N
		SUBJECT	5	SUBJECT	10	SUBJECT	15	SUBJECT	20
		SUBJECT	25	SUBJECT	30	SUBJECT	35	SUBJECT	40
		SUBJECT	45	SUBJECT	50	SUBJECT		SUBJECT	
MIRAMAS - LE-VIEUX									
A INSTALLATION. NOTE									
STORAGE TANKS. AND POWER									
LINES									
PT 3 OF 3 PT SERIES. SEE CIA									

25X1A

4.7.7

DATE OF PHOTO	TYPE	QUALITY	CLASS	NO. OF CARDS
12-13 JUNE	6	4	2	B 4



CLASSIFICATION
 SEC/NO FOREIGN DISS
 Approved For Release 2000/04/27
 FORM NO. 174 USE PREVIOUS EDITIONS
 1 Jan 54

NO DISSEM Approved

CAPTIONED BY
 PL

PHOTO ANALYSTS-B5607A000416420017-5

PHOTO NO. 1007451 LOT NO. T-9718 MAP REFERENCE LATITUDE 43 34 N LONGITUDE 05 01 E

COUNTRY FRANCE PROVINCE BOUGHES - DU - RHONE
 AREA NO 1176M SUBJECT B18 A4Q D21 96W
 M I R A M A S - L E - V I E U X
 I N S T A L L A T I O N P O S S
 W A T C H T O W E R I N F E

PT ① OF 7 PT SERIES. SEE CIA 25X1A

2, 4, 7.

DATE OF PHOTO	TYPE	QUALITY	CLASS	NO. OF CARDS
12-13 JUNE 64	4	2	B	9

CAPTIONED BY RL

CLASSIFICATION APPROVED FOR RELEASE 2000/04/26: CIA RDP77A000416420017-5 PHOTO ANALYSIS REPORT

PHOTO NO. 1007452 LOT NO. T-4718 MAP REFERENCE 43 34 N 05 01 E

COUNTRY FRANCE PROVINCE BOUCHES-DU-RHONE

AREA NO. 1176M	SUBJECT B18	SUBJECT A4Q	SUBJECT D21	SUBJECT D18	SUBJECT	SUBJECT	SUBJECT	SUBJECT
	5	10	15	20				CE
	25	30	35	40				
	45							

MIRAMAS - LE-VIEUX
INSTALLATION

PT 2 OF 7 PT SERIES. SEE CIA 25X1A



DATE OF PHOTO	TYPE	QUALITY	CLASS	NO. OF CARDS
12-13 JUNE	644	2	B	4

CLASSIFICATION Approved For Release 2000/08/02 : CIA-RDP78-06001A000416420017-5
 SECOND FOREIGN DISS INFO DISSEMINATED PHOTO ANALYSIS REPORT

PHOTO NO. 1007453 LOT NO. T-4718 MAP REFERENCE LATITUDE 43 34 N LONGITUDE 05 01 E

COUNTRY FRANCE PROVINCE BOUCHES-DU-RHONE


AREA NO	SUBJECT	SUBJECT	SUBJECT	SUBJECT	SUBJECT	SUBJECT	SUBJECT	SUBJECT
1176M	B1Q	R4Q	C26	D1B				
	5	70	15					20
MIRAMAS								CE
	25	30	35					40
A								
	45	50						

PT 3 OF 9 PT SERIES. SEE CIA

25X1A

1, 2, 4

DATE OF PHOTO	TYPE	QUALITY	CLASS	NO. OF CARDS
12-13 JUNE	644	4	2 B	4



CLASSIFICATION SEC/NO FOREIGN DISSEM **NO DISSEM NEEDED**

CAPTIONED BY **RL**

6709

PHOTO NO. 1007454 LOT NO. T-4718 MAP REFERENCE PROVINCE BOUCHES-DU-RHONE LATITUDE 43 34N LONGITUDE 05 01E

COUNTRY	FRANCE																		
AREA NO.	1170 M	SUBJECT	B12	SUBJECT	C26	SUBJECT	D1B	SUBJECT	D21	SUBJECT	A1N	SUBJECT	A1Q	SUBJECT		SUBJECT		SUBJECT	
			5				10						15						20
			23				30						35						40
			45				50												45

MIRAMAS - LE-VIEUX
AIR INSTALLATION

PT 4 OF 7 PT SERIES. SECRET

25X1A

DATE OF PHOTO	TYPE	QUALITY	CLASS	NO. OF CARDS
12-13 JUNE 64	4	2	B	6



PHOTO NO.	1007455	LOT NO.	T-4718	MAP REFERENCE		LATITUDE	43 34N	LONGITUDE	05 01E								
COUNTRY	FRANCE		PROVINCE BOUCHES-DU-RHONE														
AREA NO.	1176 M	SUBJECT	B12	SUBJECT	C26	SUBJECT	D18	SUBJECT	D21	SUBJECT	AIN	SUBJECT	ARR	SUBJECT		SUBJECT	
		5		10				15								20	
		25	MIRAMAS - LE - VIEUX													CE	
		45	INSTALLATION														

PT 5 OF 7 PT SERIES. SER CIA

25X1A

DATE OF PHOTO	TYPE	QUALITY	CLASS	NO. OF CARDS
12-13 JUNE 64	4	2	B	6



CLASSIFICATION: *TOP SECRET*
 SEC/NO. FOREIGN DISSEM: *TOP SECRET*
 FORM NO. 174 USE PREVIOUS EDITIONS
 PHOTO ANALYSIS REPORT
 CIA-RDP78-05867A000416420017-5

PHOTO NO. 1007456	LOT NO. T-4718	MAP REFERENCE	LATITUDE 43 34N	LONGITUDE 05 01E
COUNTRY FRANCE	PROVINCE BOUCHES-DU-RHONE			
AREA NO. 1176 M	SUBJECT B12	SUBJECT C26	SUBJECT D1B	SUBJECT D21
	SUBJECT A4R	SUBJECT	SUBJECT	SUBJECT
MIRAMAS - LE - VIEUX				
INSTALLATION				
				CE

PT 6 OF 7 PT SERIES. SEE CIA

25X1A

DATE OF PHOTO	TYPE	QUALITY	CLASS	NO. OF CARDS
12-13 JUNE 60	4	2	B	6

