

PHOTO NO. 1007160    LOT NO. T 4717    MAP REFERENCE C    LATITUDE 4427 N    LONGITUDE 0444 E

COUNTRY FR    PROVINCE DROME

AREA NO	SUBJECT	SUBJECT	SUBJECT	SUBJECT	SUBJECT	SUBJECT	SUBJECT	SUBJECT	SUBJECT
676 M	B11	B12							
P	E	R	E	L	A	T	T	E	C
A	L	L	A	T	I	O	N	P	T
P	T	P	A	N	O	R	A	M	A

4 25X1A

DATE OF PHOTO	TYPE	QUALITY	CLASS	NO. OF CARDS	SOU
	4	2	B	2	

CLASSIFICATION ~~SECRET/NO DISSEM~~    CAPTIONED BY BPC

78-05867A000416420012-0

PHOTO NO.	1007161	LOT NO.	T 4717	MAP REFERENCE	C	LATITUDE	44 27 N	LONGITUDE	0 44 E
COUNTRY	FR		PROVINCE DROME						
AREA NO	676 M	SUBJECT	B 11	SUBJECT	B 12	SUBJECT		SUBJECT	
	P	5	R	10	E	15	C	E	A
	T	25	L	30	A	35	T	①	O
	P	45	T	50	A				⑤
	P		A		N				A
	P		A		N				A

4 25X1A

DATE OF PHOTO	TYPE	QUALITY	CLASS	NO. OF CARDS	SOURCE
	4	2	B	2	
CAPTIONED BY				BPC	

68667A000416420012-0

PHOTO NO. 1007162    LOT NO. T4717    MAP REFERENCE C    LATITUDE 4427 N    LONGITUDE 0444 E

COUNTRY IER    PROVINCE DROME

AREA NO	SUBJECT	SUBJECT	SUBJECT	SUBJECT	SUBJECT	SUBJECT	SUBJECT	SUBJECT
676 M	B11	B12						
PIER RELAT T E				C E A I N S				
TALLATION PT				② OF ⑤				
PT PANORAMA								

4 25X1A

DATE OF PHOTO	TYPE	QUALITY	CLASS	NO. OF CARDS	SOURCE
	4	2	B	2	[REDACTED]

CLASSIFICATION ~~SECRET~~ / NO FORN DISSEM    CAPTIONED BY BPC

FORM NO. 174 1 Jan 56    USE PREVIOUS EDITIONS    PHOTO ANALYSIS REPORT 78-05867A000416420012-0    GPO 871-283

PHOTO NO. 1007163 LOT NO. T 4717 MAP REFERENCE C LATITUDE 44 27 N LONGITUDE 0 44 E

COUNTRY FR PROVINCE DROME

AREA NO 676 M SUBJECT B 11 B 12  
 P I E R R E L A T T E C E A I N S  
 T A L L A T I O N P T ② O F ⑤  
 P T P A N O R A M A

4 25X1A

DATE OF PHOTO	TYPE	QUALITY	CLASS	NO. OF CARDS	SOURCE
	4	2	B	2	

CLASSIFICATION SECRET / NO FORN DISSEM CAPTIONED BY BPC



PHOTO NO. 1007165    LOT NO. T 4717    MAP REFERENCE C    LATITUDE 4427 N    LONGITUDE 0447 W

COUNTRY FR    PROVINCE DROME

AREA NO	SUBJECT	SUBJECT	SUBJECT	SUBJECT	SUBJECT	SUBJECT	SUBJECT	SUBJECT
575 M	BH	BIZ						
P I E R	R E L A T	E			C E A		I N S	
T A L L	A T I O N		P T		(5)		O F	(5)
P T	P A N O R A M A							

425X1A

DATE OF PHOTO	TYPE	QUALITY	CLASS	NO. OF CARDS	SC
	4	2	B	2	

CLASSIFICATION SECRET / NO FORN DISSEM    CAPTIONED BY BPC







78-05867A000416420012-0

PHOTO NO. 1007165 LOT NO. T 4717 MAP REFERENCE C LATITUDE 44 27 N LONGITUDE 0 49 32 W

COUNTRY	FR	PROVINCE	DROME	SUBJECT	SUBJECT	SUBJECT	SUBJECT
AREA NO.	576 M	SUBJECT	B 11 B 12	SUBJECT	SUBJECT	SUBJECT	SUBJECT
	P I E R R E L A T T E						
	T A L L A T I O N						
	P T						

25X1A



DATE OF PHOTO	TYPE	QUALITY	CLASS	NO. OF CARDS	SOURCE
	4	2	B	2	

CLASSIFICATION: Approved For Release 2000/04/27 : CIA-RDP78-05867A000416420012-0



00416420012-0

PHOTO NO.	1007167	LOT NO.	T-4462	MAP REFERENCE	C	LATITUDE	4710 N	LONGITUDE	2737 E
-----------	---------	---------	--------	---------------	---	----------	--------	-----------	--------

COUNTRY	RU								
---------	----	--	--	--	--	--	--	--	--

AREA NO.	260 M	SUBJECT	AGC	SUBJECT		SUBJECT		SUBJECT		SUBJECT		SUBJECT		SUBJECT		SUBJECT		
	1	A	S	I		T	E	S	A	T	U	R	A		T	E	X	T
	L	E	M	I	L	L	S		N	E	W		I	N	D	U	S	T
	I	A	L		C	O	M	P	L	E	X							

2525X1C

DATE OF PHOTO	NOV-DEC	60	4	2	3	1			
CLASSIFICATION	CONF							CAPTIONED BY	BPC

PHOTO NO. 1007168    LOT NO. T-4462    MAP REFERENCE C    LATITUDE 4730 N    LONGITUDE 1905 E

COUNTRY HV    PROVINCE PEST

AREA NO	SUBJECT	SUBJECT	SUBJECT	SUBJECT	SUBJECT	SUBJECT	SUBJECT	SUBJECT	SUBJECT							
3237 M	C71	AKC														
B	U	D	A	P	E	S	T	10	E	U	R	O	P	E	S	F
I	R	S	T	25	S	U	B	W	A	Y	30					
				45					50							

25X1C

DATE OF PHOTO	TYPE	QUALITY	CLASS	NO. OF CARDS	SOL
Nov-Dec	6	0	4	2	3

CLASSIFICATION CONF    CAPTIONED BY BPC




0007A000416420012-0

PHOTO NO.	1007169	LOT NO.	T4462	MAP REFERENCE	C	LATITUDE	4754 N	LONGITUDE	20 22 E
COUNTRY	HU		PROVINCE HEVES						
AREA NO	2237 M	SUBJECT	C12	SUBJECT	AKC	SUBJECT		SUBJECT	
	EGER				CARDINAL				MINDS
	ZENTY		S		ESZTERGOM				CA
	THE		R		A				L

25X1C

6, 7,



DATE OF PHOTO	TYPE	QUALITY	CLASS	NO. OF CARDS	SQU
NOV DEC 60	4	2	3	2	

CAPTIONED BY BPC

Approved For Release 2000/04/27 : CIA-RDP78-05867A000416420012-0

PHOTO ANALYSIS REPORT



78-05867A000416420012-0

PHOTO NO. 1007171 LOT NO. T 4462 MAP REFERENCE C LATITUDE 50 05 N LONGITUDE 14 28 E

COUNTRY C2 PROVINCE BOHEMIA

AREA NO	SUBJECT	SUBJECT	SUBJECT	SUBJECT	SUBJECT	SUBJECT	SUBJECT
127 M	AKC	CB B	C71	C28			
P R A G U E			W E N C E S	L A S			S Q
V A R E			P R A G U E ' S	T I M E S			
S Q V A R E							

25X1C



DATE OF PHOTO	TYPE	QUALITY	CLASS	NO. OF CARDS
NOV Dec	6 0 4	2	3	4

CAPTIONED BY BPC

CLASSIFICATION Approved For Release 2000/04/27 : CIA-RDP78-05867A000416420012-0





PHOTO NO. 1007173    LOT NO. 4462    MAP REFERENCE C    LATITUDE 5215 N    LONGITUDE 2100 E

COUNTRY Po    PROVINCE WARSAW

AREA NO	SUBJECT	SUBJECT	SUBJECT	SUBJECT	SUBJECT	SUBJECT	SUBJECT	SUBJECT							
7255 M	CTI	C6B	AKA	C42											
W	A	R	S	A	W	P	A	L	A	C	E	O	F	C	U
L	T	U	R	E											

6, 7, 10 25X1C

DATE OF PHOTO	TYPE	QUALITY	CLASS	NO. OF CARDS	SOURCE
NOV Dec 6 0 4	2	3	4		

CLASSIFICATION CONF    CAPTIONED BY BPC



PHOTO NO. 1007175    LOT NO. T4462    MAP REFERENCE C    LATITUDE 5215 N    LONGITUDE 2100 E

COUNTRY PO    PROVINCE WARSAW

AREA NO	SUBJECT	SUBJECT	SUBJECT	SUBJECT	SUBJECT	SUBJECT	SUBJECT	SUBJECT							
7255 M	C71	C6B	C36												
W	A	R	S	A	N	N	E	W	G	R	A	N	D	H	O
T	E	L													

DATE OF PHOTO	TYPE	QUALITY	CLASS	NO. OF CARDS	SOL
Nov-Dec	604	2	3	3	

CLASSIFICATION CONF    CAPTIONED BY BPC

007A000416420012-0

PHOTO NO.	1007176	LOT NO.	T 4462	MAP REFERENCE	C	LATITUDE	5215 N	LONGITUDE	2100 E
COUNTRY	POL		PROVINCE	WARSAW					
AREA NO.	7255 M	SUBJECT	C 71	SUBJECT	C 6 B	SUBJECT	A K C	SUBJECT	
	W A R S A W				S T R E E T			S C E N E	

25X1C



DATE OF PHOTO	TYPE	QUALITY	CLASS	NO. OF CARDS
NOV DEC	6 0	4	2 3	3
CAPTIONED BY				
BPC				

PHOTO NO. 1007177    LOT NO. T4462    MAP REFERENCE C    LATITUDE 5215 N    LONGITUDE 2100 E

COUNTRY PO    PROVINCE WARSAW

AREA NO	SUBJECT	SUBJECT	SUBJECT	SUBJECT	SUBJECT	SUBJECT	SUBJECT	SUBJECT	SUBJECT								
7255 M	C71	C6B	AKA														
W	A	R	S	A	W	R	E	C	O	N	S	T	R	U	C	T	E
D	S	I	G	I	S	M	U	N	D	S	Q	U	A	R	E		

25X1C

6,7,

DATE OF PHOTO	TYPE	QUALITY	CLASS	NO. OF CARDS	SOURCE
NOV - Dec 60	4	2	3	3	

CLASSIFICATION CONF    CAPTIONED BY BPC

PHOTO NO.	1J07178	LOT NO.	T 4462	MAP REFERENCE	C	LATITUDE	5215' N	LONGITUDE	2100' E
COUNTRY	PO		PROVINCE						
	WARSAW								
AREA NO.	7255 M	SUBJECT	C71	SUBJECT	AKA	SUBJECT	66B	SUBJECT	
	W	A	R	S	A	N	S	T	R
	L	G	F	R	O	M	S	I	G
	Q	U	A	R	E	T	W	D	V
									I
									S
									T
									R
									I
									V
									I
									S
									T
									R
									I
									V
									I
									S
									T
									R
									I

25X1C

6,7

DATE OF PHOTO	TYPE	QUALITY	CLASS	NO. OF CARDS	SC
Nov-Dec	60	4	2	3	3

CAPTIONED BY  
BPC






PHOTO NO. 1007180    LOT NO. T-4462    MAP REFERENCE C    LATITUDE 5005 N    LONGITUDE 1955 E

COUNTRY PO    PROVINCE KRAKOW

AREA NO	SUBJECT	SUBJECT	SUBJECT	SUBJECT	SUBJECT	SUBJECT	SUBJECT	SUBJECT
4355 M	C6B	C71	C11	C34	C48	C46		
K R A K O W			M A I N			C I T Y		S Q

25X1C



DATE OF PHOTO	TYPE	QUALITY	CLASS	NO. OF CARDS
NOV Dec 60	4	2	3	6

CLASSIFICATION CONF    CAPTIONED BY BPC



PHOTO NO. 1007181		LOT NO. T4754		MAP REFERENCE		LATITUDE		LONGITUDE	
COUNTRY				PROVINCE					
AREA NO.	SUBJECT	SUBJECT	SUBJECT	SUBJECT	SUBJECT	SUBJECT	SUBJECT	SUBJECT	SUBJECT
IN	LEG								
H F	- 2 <sup>5</sup> 4	J E	7	10	F I	G H	15	T E	20
	25			30			35		40
	45			50					
(P. 20) 25X1C									
DATE OF PHOTO		TYPE	QUALITY	CLASS	NO. OF CARDS				
[6 4]		4	~	3	10				
CLASSIFICATION				CAPTIONED BY					
Conf				[Redacted]					

100720012-0

PHOTO NO. 1007182 LOT NO. T4754 MAP REFERENCE LATITUDE LONGITUDE


COUNTRY PROVINCE

AREA NO	SUBJECT	SUBJECT	SUBJECT	SUBJECT	SUBJECT	SUBJECT	SUBJECT	SUBJECT
IN	IEG							
H F - 2	54	J E T	10	F I G H T E R	15			2c
A R M A M E N T	25		30		35			40
	45		50					

DATE OF PHOTO	TYPE	QUALITY	CLASS	NO. OF CARDS
(6-7)	4	2	3	1

CLASSIFICATION CAPTIONED BY

(3.20) 25X1C



Approved For Release 2000/04/27 : CIA-RDP78-05867A000416420012-0

PHOTO NO. 1007183		LOT NO. 74754		MAP REFERENCE		LATITUDE		LONGITUDE	
COUNTRY				PROVINCE					
AREA NO.	SUBJECT	SUBJECT	SUBJECT	SUBJECT	SUBJECT	SUBJECT	SUBJECT	SUBJECT	SUBJECT
IN	166								
H F - 2	4	J G T	10	F I G H T E R	15				20
A R M A M E N T	25		30						40
	43		50						
(3,20)/25X1C									
DATE OF PHOTO		TYPE	QUALITY	CLASS	NO. OF CARDS	SOL			
[6-4]		4	2	3	1	[REDACTED]			
CLASSIFICATION		CONF		CAPTIONED BY		[REDACTED]			

PHOTO NO. 1007184      LOT NO. 74714      MAP REFERENCE      LATITUDE      LONGITUDE

COUNTRY      PROVINCE

AREA NO	SUBJECT	SUBJECT	SUBJECT	SUBJECT	SUBJECT	SUBJECT	SUBJECT	SUBJECT
IN	166							
H F - 2	5 4	J E T	10	F I G H T E R	15			20
	25		30		35			40
	45		50					

3,20/25X1C

DATE OF PHOTO	TYPE	QUALITY	CLASS	NO. OF CARDS	NO.
[6 4]	4	2	3	1	

CLASSIFICATION      CAPTIONED BY


105867A000416420012-0

PHOTO NO. 1007185 LOT NO. T4754 MAP REFERENCE LATITUDE

COUNTRY	PROVINCE	SUBJECT	SUBJECT	SUBJECT	SUBJECT	SUBJECT	SUBJECT	SUBJECT
		10	F	I	G	H	T	E
		15						
		20						
		25	J	E	T			
		30						
		35						
		40						
		45						

DATE OF PHOTO	TYPE	QUALITY	CLASS	NO. OF CARDS	SO
6/1	42	3	1		

(3, 20)



Approved For Release 2000/04/27 : CIA-RDP78-05867A000416420012-0

PHOTO ANALYSIS REPORT

PHOTO NO. 1007185 LOT NO. T4754 MAP REFERENCE LATITUDE LONGITUDE

AREA NO	SUBJECT	SUBJECT	SUBJECT	SUBJECT	SUBJECT	SUBJECT	SUBJECT	SUBJECT
IN	TEG							
HF - 2	4	JET	10	F	I	G	H	T
PT	①	OF	3	-	PT	P	A	N
A			50					

see CIA

(3.20) 25X1C

DATE OF PHOTO	TYPE	QUALITY	CLASS	NO. OF CARDS
6/7	4	2	3	1

CLASSIFICATION CAPTIONED BY

Approved For Release 2000/04/27 : CIA-RDP78-06867A000416420012-0

PHOTO NO. 1007187    LOT NO. T 4754    MAP REFERENCE    LATITUDE    LONGITUDE

COUNTRY    PROVINCE

AREA NO	SUBJECT	SUBJECT	SUBJECT	SUBJECT	SUBJECT	SUBJECT	SUBJECT	SUBJECT	SUBJECT
IN	166								
HF-2	54	567	10	FLIGHT	15	TEERS	20		
PT	25	OK	30	PT	35	PANORAM	40		
A.	45		50						

See CIA \_\_\_\_\_

(3, v) 25X1C

DATE OF PHOTO	TYPE	QUALITY	CLASS	NO. OF CARDS
(64)	4	2	3	1

CLASSIFICATION    CAPTIONED BY

PHOTO NO. 1007183		LOT NO. T4752		MAP REFERENCE		LATITUDE		LONGITUDE		
COUNTRY				PROVINCE						
AREA NO.	SUBJECT		SUBJECT		SUBJECT		SUBJECT		SUBJECT	
IN	166									
H F - 2	5 4	J E T		10	F I G		15	H T E R E		20
A T	3 25	0	F	3 30	P T		35	P A N O R A M		40
A.	45			50						
See CIA										
DATE OF PHOTO				TYPE	QUALITY	CLASS	NO. OF CARDS	SC		
[6-7]				4	2	3	1	[REDACTED]		
CLASSIFICATION				CAPTIONED BY						
Conf				[Signature]						





COUNTRY 1007190

LOT NO.

AREA NO. *IN* Approved For Release 2000/04/15

MAP REFERENCE

LATITUDE

LONGITUDE

SUBJECT	PROVINCE	SUBJECT	SUBJECT	SUBJECT	SUBJECT	SUBJECT	SUBJECT	SUBJECT	SUBJECT
11		166							
12									
13									
14									
15									
16									
17									
18									
19									
20									
21									
22									
23									
24									
25									
26									
27									
28									
29									
30									
31									
32									
33									
34									
35									
36									
37									
38									
39									
40									

DATE OF PHOTO

CLASSIFICATION

(64)

TYPE

4

QUALITY

2

CLASS

3

NO. OF CARDS 3, 20


25X1C

CAPTIONED BY

*[Signature]*

PHOTO ANALYSIS REPORT

FORM NO. 174 USE PREVIOUS EDITIONS



00

16420012-0

PHOTO NO. 1007191 LOT NO. 74754 MAP REFERENCE LATITUDE LONGITUDE

COUNTRY PROVINCE SUBJECT SUBJECT SUBJECT SUBJECT SUBJECT SUBJECT

AREA NO	SUBJECT	SUBJECT	SUBJECT	SUBJECT	SUBJECT	SUBJECT	SUBJECT	SUBJECT
IN	TEG							
H F - 24	J E T							

(3, 20) 25X1C

DATE OF PHOTO	TYPE	QUALITY	CLASS	NO. OF CARDS	SC
(64)	4	✓	3	1	

CAPTIONED BY





PHOTO NO. <b>L007194</b>		LOT NO. <b>74754</b>		MAP REFERENCE	LATITUDE	LONGITUDE
COUNTRY			PROVINCE			
AREA NO.	SUBJECT	SUBJECT	SUBJECT	SUBJECT	SUBJECT	SUBJECT
<b>IN</b>	<b>9FR</b>					
<b>A B E</b>	<b>5 G E M - ①</b>		<b>10 H O V E R C R A F T</b>		<b>15</b>	<b>20</b>
	<b>25</b>		<b>30</b>		<b>35</b>	<b>40</b>
	<b>45</b>		<b>50</b>			
(20,32) 25X10						
DATE OF PHOTO		TYPE	QUALITY	CLASS	NO. OF CARDS	
<b>[6 A]</b>		<b>4</b>	<b>2</b>	<b>3</b>	<b>1</b>	
CLASSIFICATION			CAPTIONED BY			
<b>Conf</b>			<b>[Signature]</b>			

PHOTO NO. 1007195 LOT NO. 74754 MAP REFERENCE: LATTITUDE: LONGITUDE: 1000410420012-0

COUNTRY	PROVINCE	SUBJECT	SUBJECT	SUBJECT	SUBJECT	SUBJECT	SUBJECT	SUBJECT
IN		9FR						
ASE		GCM - ①	10	H	0	V	E	R
			30					C
			40					R
			50					A
			60					F
			70					T

(20,30) 25X1C

DATE OF PHOTO	TYPE	QUALITY	CLASS	NO. OF CARDS	SC
[6]	✓	✓	3	1	

CAPTIONED BY: *[Signature]*

78-05867A000416420012-0

PHOTO NO. 1007196		LOT NO. T4754		MAP REFERENCE		LATITUDE		LONGITUDE	
COUNTRY			PROVINCE						
AREA NO. IN		SUBJECT GEM - ①		SUBJECT HO		SUBJECT VER		SUBJECT CRAFT	
A D E		5		10		15		20	
		25		30		35		40	
		45		50					
DATE OF PHOTO		TYPE	QUALITY	CLASS	NO. OF CARDS		25X1C		
[6] [2]		4	E	3	1		[REDACTED]		
CLASSIFICATION			CAPTIONED BY						
CONF			[Signature]						

Approved For Release 2000/10/04 : CIA-RDP78-05867A000416420012-0



78-05867A000416420012-0

PHOTO NO. 1007197 LOT NO. T4462 MAP REFERENCE C LATITUDE 1440N LONGITUDE 1726W

COUNTRY *DK* PROVINCE

AREA NO	SUBJECT	SUBJECT	SUBJECT	SUBJECT	SUBJECT	SUBJECT	SUBJECT	SUBJECT
28G	C71	C9C						
D A K A R		P O	L I T	I C A	L	R A C		
L Y.								

25X1C

DATE OF PHOTO	TYPE	QUALITY	CLASS	NO. OF CARDS	SOURCE OF PHOTOGRAPH
19 6 / 1 4		1	3	2	[REDACTED]

CLASSIFICATION *CONF* CAPTIONED BY *FM*













78-05867A000416420012-0

PHOTO NO. 1007204	LOT NO. T-4462	MAP REFERENCE C	LATITUDE <del>0418S</del> 1518E
COUNTRY BC	PROVINCE LEOPOLDVILLE		
AREA NO. <del>222</del>	SUBJECT C72	SUBJECT	SUBJECT
LEOPOLDVILLE	10	15	20
GIRLS	25	35	40
	45		

25X1C

DATE OF PHOTO	TYPE	QUALITY	CLASS	NO. OF CARDS	SOURCE
1961	4	1	3	1	[REDACTED]
CLASSIFICATION CONF			CAPTIONED BY FM		

Approved For Release 2000/01/ANALYSIS REPORT





