

PHOTO NO. 1906861		LOT NO. T4788		MAP REFERENCE C		LATITUDE 2826 N		LONGITUDE 7719 E	
COUNTRY				PROVINCE WAC 4400					
AREA NO. IN	SUBJECT C36	SUBJECT	SUBJECT	SUBJECT	SUBJECT	SUBJECT	SUBJECT	SUBJECT	SUBJECT
F A R I D A B A D	5		10		H O L I D A Y	15		20	
N N	25	M O T E L	30			35		40	
	45		50						
DATE OF PHOTO Early 64		TYPE 4	QUALITY 2	CLASS 3	NO. OF CARDS 1	SOURCE OF PHOTO 25X1A			
CLASSIFICATION Conf			CAPTIONED BY [Signature]						

PHOTO NO. 1006862		LOT NO. 747W		MAP REFERENCE C		LATITUDE 2826N		LONGITUDE 7719E	
COUNTRY				PROVINCE 445C					
AREA NO. IN	SUBJECT RED	SUBJECT	SUBJECT	SUBJECT	SUBJECT	SUBJECT	SUBJECT	SUBJECT	SUBJECT
F	A	R	I	D	A	B	A	D	10
									15
									20
									25
									30
									35
									40
									45
									50
DATE OF PHOTO Early 64		TYPE 4		QUALITY 2		CLASS 3		NO. OF CARDS 1	
CLASSIFICATION		CAPTIONED BY		SOURCE OF		25X1A			

PHOTO NO. 1006863 LOT NO. T478V MAP REFERENCE AMLNH4316 LATITUDE 2830N LONGITUDE 7711E

COUNTRY 1006863 PROVINCE WA 440C

AREA NO	SUBJECT	SUBJECT	SUBJECT	SUBJECT	SUBJECT	SUBJECT	SUBJECT	SUBJECT
IN	ASE							
CHHATA	5		10			15		20
LL	25		30			35		40
	45		50					

DATE OF PHOTO	TYPE	QUALITY	CLASS	NO. OF CARDS	SOURCE OF PHOTO
Early 64	4	2	3	1	25X1A
CLASSIFICATION Conf				CAPTIONED BY [Signature]	

PHOTO NO. 1008864		LOT NO. T478V		MAP REFERENCE <u>AMS NH 43-16</u>		LATITUDE 28 30 N		LONGITUDE 77 11 E	
COUNTRY				PROVINCE WA 440C					
AREA NO. IN	SUBJECT C3A	SUBJECT	SUBJECT	SUBJECT	SUBJECT	SUBJECT	SUBJECT	SUBJECT	SUBJECT
CHHATA	5	T	10	A	R	(B	15	D	20
	25		30				35		40
	45		50						
DATE OF PHOTO		TYPE	QUALITY	CLASS	NO. OF CARDS	SOURCE OF PHOTO			
Early	64	4	2	3	1	25X1A			
CLASSIFICATION Conf			CAPTIONED BY						

PHOTO NO. 1006865		LOT NO. T478W		MAP REFERENCE <u>AMS N148-16</u>		LATITUDE 2830N		LONGITUDE 7711 E	
COUNTRY C				PROVINCE WAR 440C					
AREA NO	SUBJECT	SUBJECT	SUBJECT	SUBJECT	SUBJECT	SUBJECT	SUBJECT	SUBJECT	SUBJECT
IN	C24	AKL	D39						
	5		10			15	(F I E L)		20
		25	30			35			40
		45	50						
DATE OF PHOTO				TYPE	QUALITY	CLASS	NO. OF CARDS	SOURCE OF PHOTO	
Early 64				4	2	3	3	[REDACTED]	
CLASSIFICATION				CAPTIONED BY					
Conf				[Signature]					

PHOTO NO. 1106866 LOT NO. T478V MAP REFERENCE: AMS- LATITUDE 2830N LONGITUDE 7711E

COUNTRY PROVINCE Wac 400

AREA NO	SUBJECT	SUBJECT	SUBJECT	SUBJECT	SUBJECT	SUBJECT	SUBJECT	SUBJECT	SUBJECT
IN	COJ								
CHHATA	5	5	10	10	15	15	20	20	20
\$	25	25	30	30	35	35	40	40	40
	45	45	50	50					

DATE OF PHOTO	TYPE	QUALITY	CLASS	NO. OF CAIDS	SOURCE OF PHOTO
Early 64	4	2	3	1	25X1A
CLASSIFICATION	Conf				

PHOTO NO. 1006869 LOT NO. T475V MAP REFERENCE *Am* LATITUDE 28 30 N LONGITUDE 77 11 E

COUNTRY PROVINCE *WAC 4400*

AREA NO	SUBJECT	SUBJECT	SUBJECT	SUBJECT	SUBJECT	SUBJECT	SUBJECT	SUBJECT	SUBJECT
<i>IN</i>	<i>AJC</i>								
<i>CHH</i>	<i>ATA</i>	<i>R</i>	<i>PUR</i>			<i>W</i>	<i>A</i>	<i>T</i>	<i>E</i>
<i>NK</i>									

25X1A



DATE OF PHOTO	TYPE	QUALITY	CLASS	NO. OF CARDS	SOURCE OF PHOTO
<i>Early</i>	<i>64</i>	<i>4</i>	<i>2</i>	<i>3</i>	<i>1</i>

CLASSIFICATION *Conf* CAPTIONED BY *[Signature]*

PHOTO NO. 1006870 LOT NO. T478V MAP REFERENCE AMB LATITUDE 2830 N LONGITUDE 7711 E

COUNTRY PROVINCE WAC 4450

AREA NO	SUBJECT	SUBJECT	SUBJECT	SUBJECT	SUBJECT	SUBJECT	SUBJECT	SUBJECT
1W	ASC							
	5		10			15		20
	CHATA	TAR	PUR			PL	ASTIC	
	25		30			35		40
	WATER	SUPPLY				PIPES		
	45		50					

DATE OF PHOTO	TYPE	QUALITY	CLASS	NO. OF CARDS	SOURCE OF PHOTOGRAPH
Early	64	4	2	3	1
CLASSIFICATION	Conf				CAPTIONED BY


25X1A


PHOTO NO. 1006871		LOT NO. T478V		MAP REFERENCE AMS -		LATITUDE 2130N		LONGITUDE 7711E	
COUNTRY				PROVINCE WAC 440C					
AREA NO. IN		SUBJECT C6B		SUBJECT C2G		SUBJECT		SUBJECT	
C H H A		5 T A R P U R		10		[cut]		15 S T R E E	
T		25 B C D C B		30				35	
		45		50				40	
DATE OF PHOTO		TYPE		QUALITY		CLASS		NO. OF CARDS	
Early		64		4		2		3	
CLASSIFICATION		CAPTIONED BY		SOURCE OF PHOTO		25X1A		67	
Conf						[Redacted]			

PHOTO NO. 1006872			LOT NO. T478N			MAP REFERENCE AMJ -			LATITUDE 28 30 N			LONGITUDE 77 11 E		
COUNTRY						PROVINCE WAC 4402								
AREA NO 1W		SUBJECT C34		SUBJECT		SUBJECT		SUBJECT		SUBJECT		SUBJECT		
C H H A T		A R P U R		G.		N E		H O U		S		8		
		25				30				35		40		
		45				50								
DATE OF PHOTO						TYPE		QUALITY		CLASS		NO. OF CARDS		
Early		6 4		4		✓		3		1		SOURCE OF PHOTO		
CLASSIFICATION Conf						CAPTIONED BY				25X1A				

PHOTO NO.	1406873	LOT NO.	T4784	MAP REFERENCE	AMB	LATITUDE	2835N	LONGITUDE	7711E
COUNTRY	PROVINCE WAC 440								
AREA NO	12	SUBJECT	COB	SUBJECT	CAB	SUBJECT		SUBJECT	
	CHHATA	5	TAR	10	PUR		15	DISPENSA	20
	RY	25	C	30	OMP	40	UNDER	(FC)	40
		45		50					
DATE OF PHOTO	Early	6/4	4	2	3	2	25X1A		
CLASSIFICATION	Conf				CAPTIONED BY		[REDACTED]		

PHOTO NO. U06874		LOT NO. T478		MAP REFERENCE AMB-		LATITUDE 28 20 N		LONGITUDE 77 11 E	
COUNTRY				PROVINCE UAC 4450					
AREA NO. 12	SUBJECT C38	SUBJECT C6B	SUBJECT	SUBJECT	SUBJECT	SUBJECT	SUBJECT	SUBJECT	SUBJECT
CHHATARPUR			10	[u/]		15	STREE		20
T, ADUBES			30			35			40
			45					50	
DATE OF PHOTO		TYPE	QUALITY	CLASS	NO. OF CARDS	SOURCE OF PHOTO			
Early 6		4	2	3	2	[REDACTED]			
CLASSIFICATION Conf				CAPTIONED BY					


PHOTO NO. 1006875 LOT NO. T478V MAP REFERENCE AMH LATITUDE 2830N LONGITUDE 7711E

COUNTRY PROVINCE WAC 440C

AREA NO	SUBJECT	SUBJECT	SUBJECT	SUBJECT	SUBJECT	SUBJECT	SUBJECT	SUBJECT
1W	ATC	AAH						
	5		10			15		20
	25		30			35		40
	45		50					

CHHATARPUR AN + MAL - P
 DWERED WATERER WEL L. (CH
 ARAA)

25X1A



DATE OF PHOTO	TYPE	QUALITY	CLASS	NO. OF CARDS	SOURCE OF PHOTO
Early	6d	d	3	2	

CLASSIFICATION CAPTIONED BY

PHOTO NO. 1000876 LOT NO. T478V MAP REFERENCE AMB LATITUDE 2830' N LONGITUDE 7711' E

COUNTRY PROVINCE WAC 440 C

AREA NO.	SUBJECT	SUBJECT	SUBJECT	SUBJECT	SUBJECT	SUBJECT	SUBJECT	SUBJECT	SUBJECT
1W	ASC	MAX							
	5		10			15			20
	CHINA TARPUR					ANIMAL - R			
	25		30			35			40
	DWERED WATER					WELL (CH			
	45		50						
	ARASH								

25X1A

DATE OF PHOTO	TYPE	QUALITY	CLASS	NO. OF CARDS	SOURCE
Early	6.0	✓	3	2	



CLASSIFICATION CAPTIONED BY



PHOTO NO. 1006877		LOT NO. 7479A		MAP REFERENCE AMB		LATITUDE 2830 N		LONGITUDE 7710 E	
COUNTRY				PROVINCE WAR 4400					
AREA NO. IN	SUBJECT ASC	SUBJECT AAH	SUBJECT	SUBJECT	SUBJECT	SUBJECT	SUBJECT	SUBJECT	SUBJECT
C H H A T	5	A R I U R	10			A N I M A L	15		20
D W E R E D	25	W A T E R	30			W E L L	35		40
A R A B	45		50						
25X1A									
DATE OF PHOTO Early		TYPE 64	QUALITY 4	CLASS 2	NO. OF CARDS 3	SOURCE OF PHOTO 			
CLASSIFICATION Conf				CAPTIONED BY 					

PHOTO NO. 1006878		LOT NO. T478V		MAP REFERENCE AMB		LATITUDE 2830 N		LONGITUDE 7711 E	
COUNTRY				PROVINCE WAC 440 C					
AREA NO. IW	SUBJECT AHA	SUBJECT	SUBJECT	SUBJECT	SUBJECT	SUBJECT	SUBJECT	SUBJECT	SUBJECT
5	CHHATA	10	RPOUR	(NM)	15	P	O	U	L
25	RY FARM	30			35				40
45		50							
DATE OF PHOTO		TYPE	QUALITY	CLASS	NO. OF CARDS	SOURCE OF PHOTO			
Early 64		4	✓	3	1	[REDACTED]			
CLASSIFICATION				CAPTIONED BY					
Coat				[Signature]					

25X1A

PHOTO NO. 1006879		LOT NO. 74775		MAP REFERENCE		LATITUDE		LONGITUDE	
COUNTRY				PROVINCE					
AREA NO.	SUBJECT	SUBJECT	SUBJECT	SUBJECT	SUBJECT	SUBJECT	SUBJECT	SUBJECT	SUBJECT
V8	C80	C78							
KATU	5	TRIBESMAN	10				15		20
	25		30				35		40
	45		50						
						(8)			
						25X1A			
DATE OF PHOTO		TYPE	QUALITY	CLASS	NO. OF CARDS	SON			
59-62			✓	3	2	[REDACTED]			
CLASSIFICATION				CAPTIONED BY					
Conf				[Signature]					

PHOTO NO. 1006880		LOT NO. T 4775		MAP REFERENCE		LATITUDE		LONGITUDE	
COUNTRY				PROVINCE					
AREA NO. VS	SUBJECT 280	SUBJECT 068	SUBJECT	SUBJECT	SUBJECT	SUBJECT	SUBJECT	SUBJECT	SUBJECT
K A T U	5	T R I B A L	10	U	15	L L	A G E	20	
	25		30		35			40	
	45		50						
				(78) 25X1A					
DATE OF PHOTO		TYPE	QUALITY	CLASS	NO. OF CARDS	SC [REDACTED]			
59-62			✓	3	2				
CLASSIFICATION				CAPTIONED BY					
Comp				[Signature]					

PHOTO NO. 1006881		LOT NO. 74775		MAP REFERENCE		LATITUDE		LONGITUDE	
COUNTRY				PROVINCE					
AREA NO.	SUBJECT	SUBJECT	SUBJECT	SUBJECT	SUBJECT	SUBJECT	SUBJECT	SUBJECT	SUBJECT
VJ CUA	CSO	C78							
	5	TR	IB	ES	ME	N	15		20
	25						35		40
	45								50
						25X1A			
DATE OF PHOTO		TYPE	QUALITY	CLASS	NO. OF CARDS	[REDACTED]			
Nov 60		f v		3	2				
CLASSIFICATION				CAPTIONED BY					
Conf				[Signature]					

PHOTO NO. 1006882		LOT NO. T4775		MAP REFERENCE		LATITUDE		LONGITUDE	
COUNTRY				PROVINCE					
AREA NO. VJ		SUBJECT C80	SUBJECT C78	SUBJECT	SUBJECT	SUBJECT	SUBJECT	SUBJECT	SUBJECT
CUA		5	T A I B E S	10	M A N	15			20
		25		30		35			40
		45		50					
DATE OF PHOTO		TYPE	QUALITY	CLASS	NO. OF CARDS	SC			
Nov 60		4	2	3	2	25X1A			
CLASSIFICATION			CAPTIONED BY						
Conf			[Signature]						

PHOTO NO. 1006883		LOT NO. T4775		MAP REFERENCE C		LATITUDE 1507N		LONGITUDE 10848E	
COUNTRY				PROVINCE WAC 737A					
AREA NO. V8		SUBJECT SKW		SUBJECT		SUBJECT		SUBJECT	
QUANG		NGAI		(NM)		B. RIDG		G	
E		MILE		FA		QUANG		G	
NGAI		RD		T. BAN		LEPROSY VILLAGE			
DATE OF PHOTO		TYPE		QUALITY		CLASS		NO. OF CARDS	
Nov 60		42		3		1		25X1A	
CLASSIFICATION Conf				CAPTIONED BY					

PHOTO NO. 1006884		LOT NO. T4775		MAP REFERENCE E		LATITUDE 1507N		LONGITUDE 10948E	
COUNTRY				PROVINCE WAC 737A					
AREA NO. VS	SUBJECT ARW	SUBJECT D36	SUBJECT	SUBJECT	SUBJECT	SUBJECT	SUBJECT	SUBJECT	SUBJECT
Q U A N T I T Y	5	N G A I	10			P O N T O O L	15		20
B R I D G E	25		30				35		40
	45		50						
DATE OF PHOTO		TYPE	QUALITY	CLASS	NO. OF CARDS	SOURCE			
Summer 59		4	2	3	2	[REDACTED] 25X1A			
CLASSIFICATION Conf				CAPTIONED BY [Signature]					

FORM NO. 174
1 Apr 56

USE PREVIOUS EDITIONS

PHOTO ANALYSIS REPORT

GPO 871-283

PHOTO NO.	LOT NO. T4775	MAP REFERENCE N12	LATITUDE 1600N	LONGITUDE 10759E				
COUNTRY 1006885	PROVINCE WAC 607C							
AREA NO V8	SUBJECT DOD	SUBJECT DOQ	SUBJECT D48	SUBJECT C68	SUBJECT	SUBJECT	SUBJECT	SUBJECT
B A N A	5	G E N	10	V I E W	15	O F	20	
I L L A G E	25	M T S	30	V A L L E Y	35		40	
F O R E S T	45		50					
(1,700,28) 25X1A 7								
DATE OF PHOTO Nov 60	TYPE 4	QUALITY 2	CLASS 3	NO. OF CARDS 4	SOURCE	[REDACTED]		
CLASSIFICATION Conf			CAPTIONED BY R					

PHOTO NO. 1006886 LOT NO. T4775 MAP REFERENCE C LATITUDE 16°04'N LONGITUDE 108°13'E

COUNTRY PROVINCE WAC 618D

AREA NO.	SUBJECT	SUBJECT	SUBJECT	SUBJECT	SUBJECT	SUBJECT	SUBJECT	SUBJECT
VB	C08							
D	A	N	A	N	6		H	O
								P
								I
								T
								A
								L

DATE OF PHOTO: 59-62 TYPE: 423 CLASS: 1 NO. OF CARDS: 1 SOURCE: [REDACTED] (4.7.9) 25X1A

CLASSIFICATION: Conf CAPTIONED BY: [Signature]

PHOTO NO. 1006887		LOT NO. T-4739		MAP REFERENCE		LATITUDE		LONGITUDE	
COUNTRY USSR				PROVINCE					
AREA NO. N		SUBJECT ALA	SUBJECT AL4	SUBJECT AL9	SUBJECT 388	SUBJECT	SUBJECT	SUBJECT	SUBJECT
C	A	R	G	V	E	S	S	E	L
B	I	R	A	W					
F	L	D	A	T	I	N	G	C	R
A	L	O	N	G	C	R	A	N	E
S	I	D	E	A	T	S	W	I	N
O	U	S	C	L	E				
HARBOR									
3025X1A									
DATE OF PHOTO		TYPE	QUALITY	CLASS	NO. OF CARDS	SC [REDACTED]			
5 JULY 64		4	2	B	5				
CLASSIFICATION SECRET / NO FORN DISSEM				CAPTIONED BY BPC					
FORM NO. 1 Approved For Release 2000/07/12 ANALYSIS REPORT 78-05867A000416420006-7									

PHOTO NO.		LOT NO.		MAP REFERENCE		LATITUDE		LONGITUDE	
1006888		T 4739		☉					
COUNTRY				PROVINCE					
USSR									
AREA NO.		SUBJECT		SUBJECT		SUBJECT		SUBJECT	
N		3CZ		ALA		ALG		ALM 388	
05K0L		CL		AUX		DEN		#	
56-27		AT		THE		DD		QUAY	
IN		SWINDO		UJSCIE		HARBOR			
				25X1A					
				323,3					
DATE OF PHOTO		TYPE		QUALITY		CLASS		NO OF CARDS	
3 JULY		64		4		2		B 5	
CLASSIFICATION				CAPTIONED BY					
SECRET / NO FORN DISSEM				BPC					
FORM NO. 1 JUN 56									

PHOTO NO.		LOT NO.		MAP REFERENCE		LATITUDE		LONGITUDE	
COUNTRY				PROVINCE					
AREA NO.		SUBJECT	SUBJECT	SUBJECT	SUBJECT	SUBJECT	SUBJECT	SUBJECT	SUBJECT
N		ALA	3D9	AL9	ALM				
O	K	H	T	⁵ E	N	S	K	¹⁰ I	Y
								C	L
									¹⁵ R E S C U E
	²⁵ T	³⁰ U	G	L	³⁵ O	K S	A	A	T
									⁴⁰ D I D
Y	I	N	S	W	I	N	O	U	J
									S C I E
									H A R B O R
				25X1A					
				3,30					
DATE OF PHOTO		TYPE		QUALITY		CLASS		NO. OF CARDS	
3 JULY		64		4		2		B 4	
CLASSIFICATION						CAPTIONED BY			
SECRET / NO FORN DISSEM						BPC			

FORM NO. 1 Jan 56

Approved For Release 2008/10/10 : CIA-RDP78-05867A000416420006-7

GPO 871-283

PHOTO NO. 1006880 LOT NO. T-4738 MAP REFERENCE C LATITUDE 5325 N LONGITUDE 1435 E

COUNTRY PO PROVINCE SZCZECIN

AREA NO	SUBJECT	SUBJECT	SUBJECT	SUBJECT	SUBJECT	SUBJECT	SUBJECT	SUBJECT
2155 M	3CP	ALA	ALM	AL9				
S	Z	C	Z	E	C	I	N	T
L	C	U	P	E	N	D	#	8
8	6	5	I	N	H	A	R	B
								O

25X1A

3, 7, 30
[REDACTED]

DATE OF PHOTO	TYPE	QUALITY	CLASS	NO. OF CARDS	SO
30 JULY	64	4	2	B	4

CLASSIFICATION SECRET/NO FORN DISSEM CAPTIONED BY BPC

PHOTO NO. 1006891		LOT NO. T 4737		MAP REFERENCE		LATITUDE		LONGITUDE	
COUNTRY USSR				PROVINCE					
AREA NO. N	SUBJECT ALA	SUBJECT AL9	SUBJECT ALM	SUBJECT AG6	SUBJECT 3C2	SUBJECT	SUBJECT	SUBJECT	SUBJECT
O	K	S	O	L	-	C	L	A	S
E	L	A	T	R		U	I	H	X
S	S	E	L	A	T	L	I	N	
SZCZECIN SHIPYARD									
3025X1A									
DATE OF PHOTO		TYPE		QUALITY		CLASS		NO. OF CARDS	
22 JULY		6 4 4		2		B		5	
CLASSIFICATION SECRET/NO FORN DISSEM				CAPTIONED BY BPC					

PHOTO NO. LUU6892		LOT NO. T-4737		MAP REFERENCE		LATITUDE		LONGITUDE	
COUNTRY USSR				PROVINCE					
AREA NO. N	SUBJECT ALA	SUBJECT AL9	SUBJECT ALM	SUBJECT AG6	SUBJECT 3CZ	SUBJECT	SUBJECT	SUBJECT	SUBJECT
O	S	K	O	L	-	C	L	A	S
E	L	A	T	R		U	L	H	Y
S	S	E	L	A	T	L	A	N	
<u>SZCZECIN SHIPYARD</u>									
30 25X1A									
DATE OF PHOTO		TYPE	QUALITY	CLASS	NO. OF CARDS	SOLAR			
22 July		6 4	4	2	B	5			
CLASSIFICATION SECRET / NO FORN DISSEM				CAPTIONED BY BPC					

PHOTO NO. 1006893		LOT NO. T 4737		MAP REFERENCE	LATITUDE	LONGITUDE
COUNTRY USSR			PROVINCE			
AREA NO. N	SUBJECT 3DZ	SUBJECT ACA	SUBJECT ACM	SUBJECT AL9	SUBJECT	SUBJECT
N	Y	R	Y	A	T	-
C	L	A	S	S	Y	D
I	T	P	E	N		
D	N	O	V	R	D	-
3	0	I	N	S	W	I
N	O					
U	J	S	C	I	E	H
A	R	B	O	R		
30 25X1A						
DATE OF PHOTO	TYPE	QUALITY	CLASS	NO. OF CARDS	SOURCE	
22 July	b 4	4	B	4	[REDACTED]	
CLASSIFICATION SECRET/NO FORN DISSEM.			CAPTIONED BY BPC			
FORM NO. 1 Approved For Release 2008/04/27 : CIA-RDP78-05867A000416420006-7						


PHOTO NO. 1006894		LOT NO. T 4737		MAP REFERENCE 		LATITUDE		LONGITUDE	
COUNTRY USSR				PROVINCE					
AREA NO. N		SUBJECT ALA	SUBJECT AL9	SUBJECT ALM	SUBJECT 3CV	SUBJECT	SUBJECT	SUBJECT	SUBJECT
S	A	S	H	A	-	C	L	A	S
N	O	I	I	8	I	N	S	W	I
I	E	H	A	R	B	O	R		
30 25X1A									
DATE OF PHOTO		TYPE	QUALITY	CLASS	NO. OF CARDS	SOURCE			
22 JULY 64		4	2	B	4				
CLASSIFICATION SECRET / NO FORN DISSEM				CAPTIONED BY BPC					
FORM NO. 1 Approved For Release 2008/04/21 ANALYSIS REPORT 78-05867A000416420006-7									

PHOTO NO. 1006895 LOT NO. T-4650 MAP REFERENCE LATITUDE LONGITUDE

COUNTRY USSR PROVINCE

AREA NO.	SUBJECT	SUBJECT	SUBJECT	SUBJECT	SUBJECT	SUBJECT	SUBJECT	SUBJECT	SUBJECT
N	AH9	ALA							
T	R	A	W	5	L	E	R	10	O
L	O	N	E	C	15	,	S	R	T
9	0	7	5	25	A	T	H	30	A
				45				50	L
									I
									F
									A
									X

24, 25X1A



DATE OF PHOTO	TYPE	QUALITY	CLASS	N.O. OF CARDS
1-4 July	6	4	4	2
				3

CLASSIFICATION CONF. CAPTIONED BY [Signature]

PHOTO NO.	1006896	LOT NO.	T-4650	MAP REFERENCE		LATITUDE		LONGITUDE										
COUNTRY	USSR		PROVINCE															
AREA NO.	N	SUBJECT	AH9	SUBJECT		SUBJECT		SUBJECT										
F	A	C	T	⁵ O	R	Y	T	¹⁰ R	A	W	L	E	¹⁵ R	Y	A	S	²⁰ H	
M	A	,	B	²⁵ M	R	T	-	3	³⁰ 7	4	,	A	³⁵ T	H	A	L	⁴⁰ I	F
A	X			⁴⁵				⁵⁰										
										25X1A								
DATE OF PHOTO		TYPE		QUALITY		CLASS		NO. OF CARDS										
13-14 July		6 4		4		2		3										
CLASSIFICATION								CAPTIONED BY										
CONF.								JDF										

PHOTO NO. 1006897		LOT NO. T-4650		MAP REFERENCE		LATITUDE		LONGITUDE													
COUNTRY USSR				PROVINCE																	
AREA NO.	SUBJECT	SUBJECT	SUBJECT	SUBJECT	SUBJECT	SUBJECT	SUBJECT	SUBJECT	SUBJECT												
N	AH9	ALA	C2G																		
F	A	C	T	⁵ O	R	Y	T	¹⁰ R	A	W	L	E	R	¹⁵	Y	A	S	²⁰ H			
M	A	,	B	²⁵ M	R	T	-	3	³⁰ 7	4	,	A	T	³⁵	H	A	L	I	⁴⁰ F		
A	X			⁴⁵					⁵⁰												
										25X1A											
DATE OF PHOTO										TYPE		QUALITY		CLASS		NO. OF CARDS					
13-14 July										6 4		4		2		3		3			
CLASSIFICATION										CAPTIONED BY											
CONF.										[Signature]											



PHOTO NO. 1006898		LOT NO. T-4650		MAP REFERENCE		LATITUDE		LONGITUDE												
COUNTRY USSR			PROVINCE																	
AREA NO. N		SUBJECT AL4	SUBJECT ALA	SUBJECT AG8	SUBJECT C2G	SUBJECT		SUBJECT												
M	E	R	C	H	A	N	T	10	S	H	I	P	15	K	R	A	S	N	O	
K	A	M	S	K	25	A	T	30	M	O	N	T	R	35	E	A	L	40		
		45			50															
										25X1A										
DATE OF PHOTO		TYPE		QUALITY		CLASS		NO. OF CARDS		7, 										
20-30 July		64		4		2		3 4												
CLASSIFICATION			CONF.			CAPTIONED BY														

PHOTO NO. 1006899 LOT NO. T-4650 MAP REFERENCE LATITUDE LONGITUDE

COUNTRY USSR PROVINCE

AREA NO.	SUBJECT	SUBJECT	SUBJECT	SUBJECT	SUBJECT	SUBJECT	SUBJECT	SUBJECT	SUBJECT
N	AL4	ALA	AG8	CGG					
M E R C H A N T			10 S H I P		15 K I R A S N O				20
K A M S K	25	A T	30 M O N T R		35 E A L				40
	45		50						

25X1A

DATE OF PHOTO	TYPE	QUALITY	CLASS	NO. OF CARDS
20-30 July	64	4	2	3

CLASSIFICATION CONF. CAPTIONED BY

PHOTO NO. 1006900		LOT NO. T-4650			MAP REFERENCE		LATITUDE		LONGITUDE	
COUNTRY USSR					PROVINCE					
AREA NO	SUBJECT	SUBJECT	SUBJECT	SUBJECT	SUBJECT	SUBJECT	SUBJECT	SUBJECT	SUBJECT	SUBJECT
N	AHQ	C2G	ALA	AG8						
F	A	C	T	⁵ O	R	¹⁰ Y	T	¹⁵ R	A	²⁰ W
Z	,	B	M	²⁵ A	R	T	-	3	³⁰ G	⁴⁰ 5
X	,			⁴⁵				⁵⁰		
25X1A										
DATE OF PHOTO				TYPE	QUALITY	CLASS	NO. OF CARDS			
16-31 July		6	4	4	2	3	4			
CLASSIFICATION CONF.						CAPTIONED BY [Signature]				


PHOTO NO. 1J06901 LOT NO. T-4650 MAP REFERENCE LATITUDE LONGITUDE

COUNTRY USSR PROVINCE

AREA NO.	SUBJECT	SUBJECT	SUBJECT	SUBJECT	SUBJECT	SUBJECT	SUBJECT	SUBJECT	SUBJECT
N	AH9	C2G	ALA	HGR					
F	A	C	T	5	R	4	T	10	R
Z	B	M	25	R	T	-	3	G	30
X			45					50	

25X1A

7,24,



DATE OF PHOTO	TYPE	QUALITY	CLASS.	NO. OF CARDS
16-31 July	6 4	4	2	3 4

CLASSIFICATION CONF. CAPTIONED BY [Signature]

PHOTO NO. 1006902		LOT NO. T-4650			MAP REFERENCE		LATITUDE		LONGITUDE								
COUNTRY USSR				PROVINCE													
AREA NO. N		SUBJECT AH9	SUBJECT ALA	SUBJECT C2G	SUBJECT AKE	SUBJECT	SUBJECT	SUBJECT	SUBJECT	SUBJECT							
F	A	C	T	⁵ O	R	Y	T	¹⁰ R	A	W	L	E	¹⁵ R	B	I	R	²⁰ Y
U	Z	A	,	²⁵ B	M	R	T	-	³⁰ B	I	S	,	³⁵ A	T	H	A	⁴⁰ L
F	A	X		⁴⁵					⁵⁰								
25X1A																	
DATE OF PHOTO		TYPE	QUALITY	CLASS	NO. OF CARDS												
5-8 July		G 4	4	2	3 4												
CLASSIFICATION CONF.								CAPTIONED BY [Signature]				[Redacted]					
FORM NO. 1 1 Jun 56																	

PHOTO NO. 1006903 LOT NO. T-4650 MAP REFERENCE LATITUDE LONGITUDE

COUNTRY USSR PROVINCE

AREA 130	SUBJECT	SUBJECT	SUBJECT	SUBJECT	SUBJECT	SUBJECT	SUBJECT	SUBJECT
N	AH9	ALA	C2G					
F A E T	O R Y	T R	A W L E	R	B I R	Y		
U Z A	B M R T	-	3 7 5	A T	H A L	I		
F A X								

25X1A

DATE OF PHOTO	TYPE	QUALITY	CLASS	NO. OF CARDS
5-8 July	64	4	3	3

CLASSIFICATION CONF. CAPTIONED BY [Signature]

PHOTO NO. 1006904		LOT NO. T-4650		MAP REFERENCE		LATITUDE		LONGITUDE 40420000-7	
COUNTRY USSR						PROVINCE			
AREA NO	SUBJECT	SUBJECT	SUBJECT	SUBJECT	SUBJECT	SUBJECT	SUBJECT	SUBJECT	SUBJECT
	M	ALA	AKA						
	5	10	15	20					
	25	30	35	40					
	45	50							
DATE OF PHOTO		TYPE	QUALITY	CLASS	NO. OF CARDS	SOL			
3-28 July		G 4	4	2	3	3			
CLASSIFICATION				CAPTIONED BY					
CONF.				[Signature]					

Approved For Release 2000/04/22 : CIA-RDP78-05867A000416420006-7

1006805-7

PHOTO NO. 1006805 LOT NO. T-4650

COUNTRY USSR

AREA NO.	SUBJECT	SUBJECT	SUBJECT	SUBJECT	SUBJECT	SUBJECT	SUBJECT	SUBJECT
N	AH9	ALA						
M	E	D	I	U	M	T	R	A
S	R	T	-	4	I	7	G	,
F	O	R		45	R	E	P	A

3025X1A

DATE OF PHOTO	TYPE	QUALITY	CLASS	NO. OF CARDS
3-18 July	G 4	4	2	3
CLASSIFICATION				NO. OF CARDS
CONF.				2

PHOTO NO. 1006908 LOT NO. T-4650 MAP REFERENCE LATITUDE LONGITUDE

COUNTRY USSR PROVINCE

AREA NO	N	SUBJECT AH9	SUBJECT ALA	SUBJECT C2S	SUBJECT AKN	SUBJECT	SUBJECT	SUBJECT	SUBJECT

TRAWLER OIL OIL, SRT - R
 9075 AT HALIFAX

25X1A

DATE OF PHOTO	TYPE	QUALITY	CLASS	NO. OF CARDS
1-4 July	6 4 4	2	3	
CLASSIFICATION	CAPTIONED BY			
CONF.	[Redacted]			

05867A000416420006-7

PHOTO NO. 10069117 LOT NO. T4983 MAP REFERENCE NIP LATITUDE 0130N LONGITUDE 10330E

COUNTRY PROVINCE WAC 860D

AREA NO	SUBJECT	SUBJECT	SUBJECT	SUBJECT	SUBJECT	SUBJECT	SUBJECT	SUBJECT
Fm	2JH	2K6						
P O N T I A N								CA
P T U R E D								
F I L T R A T O R S								

(3.8) 25X1C

DATE OF PHOTO	TYPE	QUALITY	CLASS	NO. OF CARDS
Sept 64	4	2	3	2

CAPTIONED BY *Conk*

05867A000416420006-7

PHOTO NO. 1006908 LOT NO. T4793 MAP REFERENCE NIP LATTITUDE 0130N 10330E

COUNTRY PROVINCE WPC 860D
AREA NO FM SUBJECT 2JH SUBJECT 2K6 SUBJECT 10 SUBJECT 15 SUBJECT 20
POINT 5 SUBJECT 1A SUBJECT D SUBJECT 30 SUBJECT 35 SUBJECT 40
PTURE 25 SUBJECT IN SUBJECT ON SUBJECT AN SUBJECT N
FILT 45 SUBJECT RACTOR SUBJECT

25X1C

3.8/

DATE OF PHOTO	TYPE	QUALITY	CLASS	NO. OF CARDS
Sept 6	4	2	3	2
CAPTIONED BY				

Approved For Release 2000/04/27 : CIA-RDP88-05867A000416420000

PHOTO ANALYSIS REPORT