

PHOTO NO. 1006809 LOT NO. T-4708 MAP REFERENCE C LATITUDE 20 47 N 23 09 N LONGITUDE 75 42 W 82 22 W

COUNTRY CU PROVINCE

AREA NO.	SUBJECT	SUBJECT	SUBJECT	SUBJECT	SUBJECT	SUBJECT	SUBJECT	SUBJECT
CU-545/D	ALY	C9A	C93					
N I P E	5	B A Y	10	C U B A N	15	F I R E	20	
B O A T	25	Q U E N C H E S	30		35	F I R E	40	
S E T	45	A B O A R D	50			P A N I S H		S H I P
BY ATTACK AT SEA								

(8) (9) (30)

25X1C

DATE OF PHOTO	TYPE	QUALITY	CLASS	NO. OF CARBS	SOU
SEPT 64	4	1	3	3	[REDACTED]
CLASSIFICATION					CAPTIONED BY (SAD)

PHOTO NO. 1006810 LOT NO. T-4708 MAP REFERENCE C LATITUDE 25 05 N LONGITUDE 77 23 W

COUNTRY BAHAMA ISLANDS PROVINCE NEW PROVIDENCE I.

AREA NO IE SUBJECT AK7 SUBJECT AK8 SUBJECT C9C SUBJECT C9F SUBJECT C9M SUBJECT SUBJECT SUBJECT

N A S S A U C U B A N P I L A N E

C R E W D E P A R T S N A S S A U

A I R P O R T A S C R O W D ~~DEMONSTRATES~~

DEMONSTRATES AGAINST CUBAN FLIGHTS

(8) (31)

25X1C

DATE OF PHOTO	TYPE	QUALITY	CLASS	NO. OF CARDS
SEPT 6 4	4	1	3	5

CLASSIFICATION C CAPTIONED BY SAG

PHOTO NO. 1906811 LOT NO. T4764 MAP REFERENCE C LATITUDE 3956N LONGITUDE 11624E

COUNTRY CH PROVINCE WAC 381A

AREA NO	SUBJECT	SUBJECT	SUBJECT	SUBJECT	SUBJECT	SUBJECT	SUBJECT	SUBJECT	SUBJECT
L	COS								
PE	5	IP	10	IN	15	6	D	15	20
QU	25	ART	30	ER	35	P	A	35	40
WB	45	WT	50	ON		W	L		

WAI CHIAO IN LOW. NOTE ANNOTATION.
 PT D OF 10-PTH; ~~XXXXXXXXXX~~
 SEE CIA

(7.8) 25X1C

DATE OF PHOTO	TYPE	QUALITY	CLASS	NO. OF CARDS	SOURCE
Aug 64	4	2	2	1	[REDACTED]

CLASSIFICATION Secret Capt CAPTIONED BY [Signature]

PHOTO NO. 1006812		LOT NO. 14764		MAP REFERENCE		LATITUDE 3156N		LONGITUDE 11624E	
COUNTRY CHA				PROVINCE WAC 381A					
AREA NO. L		SUBJECT COS		SUBJECT		SUBJECT		SUBJECT	
PEIP		5 IN 6		10		15		20	
DIPLO		25		30		35		40	
MARTER		45		50		L		KOFFER MAIN BDC IN	
WSW		T O		N W					
WAI CHIAO TA LOW NOTE ANNOTATION.									
PT 2 OF 10-PT. PROBLEMS.									
SEE CIA									
DATE OF PHOTO		TYPE		QUALITY		CLASS (7.8)		NO. OF CARDS 25X1C	
Aug 64		4 ✓		2		1		[REDACTED]	
CLASSIFICATION Secret Conf				CAPTIONED BY [REDACTED]					

PHOTO NO. 1006813		LOT NO. 14761		MAP REFERENCE C		LATITUDE 3916N		LONGITUDE 11624E	
COUNTRY CH				PROVINCE WAC 381A					
AREA NO. L		SUBJECT COS		SUBJECT		SUBJECT		SUBJECT	
P I P		5 IN G		10 D I P L O M A T I C		15		20	
Q U A R T E R		25 R		30 P A N - R A M A T I C		35		40	
W S W		45 T O N W		50		L 1687A		M A - A L C I N	
WAC CHINA IN LOW NOTE ANALYSIS Pt 3 of 10 PTH. ANALYSIS SUCCESS									
DATE OF PHOTO		TYPE		QUALITY		CLASS		NO. OF CARDS	
Aug 64		4		✓		2		1	
CLASSIFICATION Secret Conf				CAPTIONED BY					

PHOTO NO. EJUG814 LOT NO. T4764 MAP REFERENCE C LATITUDE 3956 N LONGITUDE 11624 E

COUNTY CH PROVINCE WAL 391A


AREA NO L SUBJECT COS SUBJECT SUBJECT SUBJECT SUBJECT SUBJECT SUBJECT SUBJECT

P E I P I N G ⁵ D I P L O M A T I C ¹⁰ ¹⁵ ²⁰


Q U A R T E R ²⁵ P A N O R A M A ³⁰ F R ³⁵ ⁴⁰

W I W ⁴⁵ T O N W ⁵⁰ L K 6 FR MAIN BLDG IN

WAI CHIAO TA Lou. NOTE ANNOTATIONS.
PT 4 OF 10 - PTE. 100
See CIA

25X1C 

DATE OF PHOTO TYPE QUALITY CLASS NO. OF CARDS SOURCE OF

Aug 64 4 ✓ ✓ 1 

CLASSIFICATION Secret CAPTIONED BY M

PHOTO NO. 1006815 LOT NO. T4764 MAP REFERENCE C LATITUDE 3956N LONGITUDE 11624E

COUNTRY CH PROVINCE WAI CHIANG

AREA NO	SUBJECT	SUBJECT	SUBJECT	SUBJECT	SUBJECT	SUBJECT	SUBJECT	SUBJECT	SUBJECT
L	COS								
	PE	IP	IN	G					
	QU	ART	ER						
	W	S	W						
	T	O							
	N	W							
	L	K	G						
	FR	MA	IN						

PE IP IN G DIPLO MAT IC
 QUARTER PAN OR AMA FR
 W S W T O N W L K G FR MAIN BLDG IN

WAI CHIANG TA LOU. NOTE ANNOTATIONS.
 PT 5 OF 10 - PT 5, AND
 SEE CIA

25X1C

DATE OF PHOTO	TYPE	QUALITY	CLASS	NO. OF CARDS	SOURCE OF PHOTO
Aug 64	4	2	2	1	[REDACTED]

CLASSIFICATION *Secret* CAPTIONED BY *[Signature]*



PHOTO NO. 1906816		LOT NO. T4764		MAP REFERENCE C		LATITUDE 7956N		LONGITUDE 11624E														
COUNTRY CH				PROVINCE WAC 3A1A																		
AREA NO. L	SUBJECT COS	SUBJECT	SUBJECT	SUBJECT	SUBJECT	SUBJECT	SUBJECT	SUBJECT	SUBJECT													
P	E	I	P	5	I	N	G	10	D	I	P	L	O	M	A	T	I	C	20			
Q	U	A	R	25	T	E	R	30	P	A	N	S	R	35	A	M	A	F	R	40		
W	S	W	45	T	O	N	W	50	L	K	G	F	R	M	A	N	B	L	D	G	I	N
WAI CHIANG TA LOU. NOTE ANNOTATIONS.																						
PT 6 OF 13 - P15, 16																						
See CIA																						
25X1C																						
DATE OF PHOTO Aug 64		TYPE +	QUALITY ~	CLASS ~	NO. OF CARDS 1	SOURCE OF INFO 																
CLASSIFICATION Secret				CAPTIONED BY 																		

PHOTO NO. 1006817 LOT NO. T4764 MAP REFERENCE C LATITUDE 3956N LONGITUDE 11624E

COUNTRY CH PROVINCE WAC 381A

AREA NO L SUBJECT COS SUBJECT SUBJECT SUBJECT SUBJECT SUBJECT SUBJECT SUBJECT

PEIPING 10 DIPLOMATIC 20

QUARTER 25 PANORAMA 30 PER 35 40

W & W 45 TO NW 50 L K6 FR MAIN BUDG IN

WAI CHIAO TA LOO. NOTE ANNOTATIONS.
 PT 7 OF 10-PT8; see CIA

DATE OF PHOTO TYPE QUALITY CLASS (7.8) NO. OF CARDS SOURCE OF 25X1C

Aug 64 4 ✓ ✓ 1 [REDACTED]

CLASSIFICATION CAPTIONED BY [Signature]

PHOTO NO. 1006818	LOT NO. T4764	MAP REFERENCE C	LATITUDE 3456N	LONGITUDE 11624E						
COUNTRY CH	PROVINCE WAC 381A									
AREA NO. L	SUBJECT COS	SUBJECT	SUBJECT	SUBJECT	SUBJECT	SUBJECT	SUBJECT	SUBJECT		
PE	IP	ING	D	IP	LO	M	A	T	I	C
Q	U	A	R	T	E	R	P	A	N	O
W	T	W	T	O	N	W	L	K	G	F
45 NW L K6 FR MAIN BUDG IN WAI CHIAO TA LOU. NOTE ANNOTATIONS. PT 8 OF 10-PT8; See CIA										
DATE OF PHOTO Aug 64	TYPE 4	QUALITY 2	CLASS 2	NO. OF CARDS 1	SOURCE 25X1C	[REDACTED]				
CLASSIFICATION	[REDACTED]		CAPTIONED BY [REDACTED]	[REDACTED]						

PHOTO NO.	1006819	LOT NO.	T4764	MAP REFERENCE	C	LATITUDE	3956N	LONGITUDE	11624E	
COUNTRY	CH	PROVINCE	WAC 391A							
AREA NO.	L	SUBJECT	EDS	SUBJECT		SUBJECT		SUBJECT		
PE I P I N G		5		10		15		20		
Q U A R T E R		25		30		35		40		
W S W		45		50		L K 6 FR MAIN BLDG IN				
WAI CHIAD TA LOO. NOTE ANNOTATIONS PT 9 JFIO.PIS, SEE CIA — — —										
DATE OF PHOTO	Aug 6 4		TYPE	4	QUALITY	2	CLASS	21	NO. OF CARDS	25X1C
CLASSIFICATION	Secret				CAPTIONED BY	A				

PHOTO NO. 1006820	LOT NO. T4764	MAP REFERENCE C	LATITUDE 3956 N	LONGITUDE 1164E
COUNTRY CH	PROVINCE WAG. 381A			
AREA NO. L	SUBJECT COS	SUBJECT	SUBJECT	SUBJECT
5	10	15	20	
PEIPING	DIPLOMATIC			
75	30	35	40	
QUARTER	PANORAMA	FR		
45	50			
WSW	NW	LK6	FR MAIN BLDG IN	

WAI CHIAO TA LOU. NOTE ANNOTATIONS
PT 10 OF 10-PTS; SEE CIA

DATE OF PHOTO Aug 64	TYPE 4	QUALITY ✓	CLASS 2	NO. OF CARDS 1	SOURCE OF 25X1C
CLASSIFICATION Secret					CAPTIONED BY N

PHOTO NO. 1006821		LOT NO. T4764		MAP REFERENCE C		LATITUDE 31.6 N		LONGITUDE 116.2 E	
COUNTRY CH				PROVINCE WAO 381A					
AREA NO. L	SUBJECT COS	SUBJECT	SUBJECT	SUBJECT	SUBJECT	SUBJECT	SUBJECT	SUBJECT	SUBJECT
PEIPING	5	10	DIPLO	15	MAT	20	C		
QUARTER	25	30	HOB	35	ING	40	PT		
OF	45	50	2	PT	PANAMA	SECRET			
LKG FA MAIN BLDG IN WAI CHIAO TA LOU AT									
DATE OF PHOTO		TYPE	QUALITY	CLASS	NO. OF CARDS	SOURCE OF [REDACTED]			
Aug 6 44		2	2	1	1	25X1C			
CLASSIFICATION Secret				CAPTIONED BY [REDACTED]					

PHOTO NO.	1906822	LOT NO.	T4764	MAP REFERENCE	C	LATITUDE	39 56 N	LONGITUDE	116 24 E	
COUNTRY	CH		PROVINCE	WAI CHIAO						
AREA NO.	L	SUBJECT	SUBJECT	SUBJECT	SUBJECT	SUBJECT	SUBJECT	SUBJECT	SUBJECT	
		5		10		15		20		
		PEIPING		DIA		LO MAT		C		
		25		30		35		40		
		QUARTER		HOU		BING		PT		
		45		50						
		2		P		PANORAMA		SCCIA		
<p>LIKE FA MAN BLDG IN WAI CHIAO IN LOW AT</p>										
DATE OF PHOTO	Aug 6 44		TYPE	44	QUALITY	2	CLASS	2	NO. OF CARDS	1
CLASSIFICATION	Secret			CAPTIONED BY	[Redacted]					

PHOTO NO.	1005823	LGT NO.	T 4764	MAP REFERENCE	C	LATITUDE	3 16 N	LONGITUDE	116 4 E
COUNTRY	CH		PROVINCE	WAC 381A					
AREA NO.	L	SUBJECT	CO5	SUBJECT		SUBJECT		SUBJECT	
		5	PEIPING	10	DIP	15	LO	20	MATIC
		25	QUARTER	30	PAN	35	OK	40	FR
		45	W 5 W	50	W 5 W		LK6		FL MAIN BLDG IN
<p>WAI CHIANG TA LOU. NOTE ANNOTATIONS PT 0 OF 2-PTB; SEE CIA ---</p>									
DATE OF PHOTO	Aug 64	TYPE	4	QUALITY	✓	CLASS	(2.1)	NO. OF CARDS	25X1C
CLASSIFICATION	Secret			CAPTIONED BY		[REDACTED]			

PHOTO NO. 1006824 LOT NO. T4764 MAP REFERENCE C LATITUDE 3916 N LONGITUDE 116 4 E

COUNTRY CH PROVINCE WAC 391A

AREA NO	SUBJECT	SUBJECT	SUBJECT	SUBJECT	SUBJECT	SUBJECT	SUBJECT	SUBJECT	SUBJECT
L	CD5								
	5		10		15				20
	PEIPING		DIPLO		MATIC				
	25		30		35				40
	QUARTER		PAN		RAM				IR
	45		50						
	WSW		TO						

WAI CHIAO TA LOU - NOTE ANNOTATING PT V OF 6 PTS. See CIA - -

DATE OF PHOTO	TYPE	QUALITY	CLASS	NO. OF CARDS	SOURCE OF
Aug 64	4	✓	728	1	25X1C
CLASSIFICATION	SECRET		CAPTIONED BY		

PHOTO NO. 1006825 LOT NO. T4764 MAP REFERENCE C LATITUDE 3956N LONGITUDE 1164E

COUNTRY CH PROVINCE WAC 391A

AREA NO	SUBJECT	SUBJECT	SUBJECT	SUBJECT	SUBJECT	SUBJECT	SUBJECT	SUBJECT
L	CO5							
	5	10	15	20				
PE	IP	IN	G	D	IP	L	O	M
25	30	35	40					
QU	AR	TE	R	PA	N	OR	AMA	FR
45	50							
W	F	W	T	O	E	N	E	L

WAS CHIAO TA LOU. NOTE ANNOTATIONS.
PT 3 OF 6 PAGES; SEE CIA

DATE OF PHOTO Aug 64 TYPE 4 QUALITY 2 CLASS 2 NO. OF CARDS 1 SOURCE OF INFO (7.F) 25X1G

CLASSIFICATION Secret CAPTIONED BY [Signature]

PHOTO NO 1006826	LOT NO T4764	MAP REFERENCE C	LATITUDE 3956 N	LONGITUDE 11624 E				
COUNTRY CH	PROVINCE WAC 381A							
AREA NO L	SUBJECT COS	SUBJECT	SUBJECT	SUBJECT	SUBJECT	SUBJECT	SUBJECT	SUBJECT
PE	5	IP	10	IP	15	LO	MA	20
QU	25	AR	30	TE	35	RE	FR	40
W	45	W	50	T	ENE	L	K	FR
<p>WAS CHIAO TO LOW. NOTE ANNOTATIONS. PT 4 OF 6-PTS; SEE C/A</p>								

DATE OF PHOTO Aug 64	TYPE 4	QUALITY ✓	CLASS 2	NO. OF CARDS 1	SOURCE OF [REDACTED]
CLASSIFICATION Secret			CAPTIONED BY [Signature]		

PHOTO NO.	1006827	LOT NO.	T4764	MAP REFERENCE	C	LATITUDE	3916 N	LONGITUDE	1164 E
COUNTRY	CH	PROVINCE	WAC 381A						
AREA NO	L	SUBJECT	CDS	SUBJECT		SUBJECT		SUBJECT	
			5		10		15		20
			25		30		35		40
			45		50				
<p style="text-align: center;"> <i>Was China To Low NOTE ANNOTATIONS</i> <i>PT 5 OF 6-PT 8 SEE CIA</i> </p>									
DATE OF PHOTO		TYPE	QUALITY	CLASS	NO. OF CARDS	SOURCE OF			
Aug 64		4	✓	2	1	[REDACTED]			
CLASSIFICATION				CAPTIONED BY					
Secret				[Signature]					

PHOTO NO. 006828 LOT NO. T4764 MAP REFERENCE C LATITUDE 3956N LONGITUDE 11624E

COUNTRY CH PROVINCE WAC 381A

AREA NO	SUBJECT	SUBJECT	SUBJECT	SUBJECT	SUBJECT	SUBJECT	SUBJECT	SUBJECT	SUBJECT
L	COT								
	5		10		15				20
PE	IP	ING	D	IP	CO	M	A	T	C
25			30		35				40
QU	A	R	P	A	N	O	R	A	M
45			50						
W	S	W	T	O	E	N	E		

WAI CHIAO TA LOU. NOTE ANNOTATIONS.
Pg 6 of 6-115; See CIA

DATE OF PHOTO	TYPE	QUALITY	CLASS	NO. OF CARDS	SOURCE
Aug 6 44	44	2	2	1	[REDACTED]
CLASSIFICATION Secret			CAPTIONED BY [Signature]		

PHOTO NO. LJU682S LOT NO. T-4767 MAP REFERENCE _____ LATITUDE _____ LONGITUDE _____

COUNTRY USSR PROVINCE _____

AREA NO	SUBJECT	SUBJECT	SUBJECT	SUBJECT	SUBJECT	SUBJECT	SUBJECT	SUBJECT
<u>N</u>	<u>3CW</u>							
<u>S</u>	<u>A</u>	<u>I</u>	<u>L</u>	⁵ <u>O</u>	¹⁰ <u>F</u>	<u>S</u>	¹⁵ <u>U</u>	<u>B</u>
<u>M</u>	<u>I</u>	<u>N</u>	<u>T</u>	<u>H</u>	<u>E</u>	<u>B</u>	²⁰ <u>A</u>	<u>R</u>
<u>P</u>	<u>O</u>	<u>S</u>	<u>I</u>	<u>T</u>	<u>I</u>	<u>O</u>	<u>N</u>	<u>(</u>
								<u>N</u>
						<u>69-32</u>	<u>,</u>	<u>E</u>
						<u>35-36</u>	<u>)</u>	<u>S</u>
								<u>S</u>

3,325X1A

DATE OF PHOTO	TYPE	QUALITY	CLASS	NO. OF CARDS	SC
<u>6 July</u>	<u>64</u>	<u>3</u>	<u>2</u>	<u>B</u>	<u>1</u>

CLASSIFICATION **SECRET FOREIGN DISS** CAPTIONED BY [Signature]

PHOTO NO. 1116830 LOT NO. T-4767 MAP REFERENCE _____ LATITUDE _____ LONGITUDE _____
COUNTRY USSR PROVINCE _____
AREA NO. N SUBJECT 3CW SUBJECT _____ SUBJECT _____ SUBJECT _____ SUBJECT _____ SUBJECT _____ SUBJECT _____ SUBJECT _____
S A I L O F S U B M E R G E D S
I N T H E B A R E N T S S E A ,
P O S I T I O N (N 69-32, E 35-36)

DATE OF PHOTO	TYPE	QUALITY	CLASS	NO. OF CARDS	3,3 25X1A [REDACTED]
<u>6 July</u>	<u>643</u>	<u>2</u>	<u>B</u>	<u>1</u>	

Approved For Release 2000/04/27 : CIA-RDP78-05867A000416420005-8

REGIB

Approved For Release 2000/04/27 : CIA-RDP78-05867A000416420005-8

PHOTO NO.	LJUB832		LOT NO.	T-4767		MAP REFERENCE	LATITUDE	LONGITUDE
COUNTRY	USSR			PROVINCE				
AREA NO.	N		SUBJECT	SUBJECT	SUBJECT	SUBJECT	SUBJECT	SUBJECT
S		A	I	L ⁵	O	F	S	U
B		A	R	E	N	T	S	S
E		A	S	E	A			
P		O	S	I	T	I	O	N
						(N	69-32, E 35-36)	

25X1A

DATE OF PHOTO	TYPE	QUALITY	CLASS	NO. OF CARDS	[REDACTED]
6 July	643	2	B		
CLASSIFICATION	SECRET FOREIGN DISS			CAPTIONED BY	[REDACTED]

PHOTO NO. 115833 LOT NO. T-4767 MAP REFERENCE LATITUDE LONGITUDE

COUNTRY USSR PROVINCE

AREA NO	SUBJECT	SUBJECT	SUBJECT	SUBJECT	SUBJECT	SUBJECT	SUBJECT	SUBJECT	SUBJECT
N									
	5		10		15			20	
S	A	I	L	O	F	S	U	B	M
	25		30		35			40	
	45		50						
P	O	S	T	I	O	N	(N	69-32, E 35-36)


25X1A

DATE OF PHOTO	TYPE	QUALITY	CLASS	NO. OF CARDS
6 July	G 4	3	2	B.

CLASSIFICATION **SECRET FOREIGN DISS** CAPTIONED BY *[Signature]*

PHOTO NO. 1006834		LOT NO. T-4767		MAP REFERENCE		LATITUDE		LONGITUDE	
COUNTRY USSR			PROVINCE						
AREA NO.	SUBJECT	SUBJECT	SUBJECT	SUBJECT	SUBJECT	SUBJECT	SUBJECT	SUBJECT	SUBJECT
N	3D9	3D4							
T	U	G	W	/	T	A	R	G	E
T	O	W	I	N	T	H	E	B	A
S	E	A	I	N	G	9	-	4	0
SLEED I N BARENTS S (N G 9 ⁵⁰ - 40 ; E 34-30)									
						3,30		25X1A	
DATE OF PHOTO		TYPE	QUALITY	CLASS	NO. OF CARDS	54			
6 July 64		3	2	B	2				
CLASSIFICATION SECRET FOREIGN DISS				CAPTIONED BY [Signature]					
FORM NO. 174 1 Jun 56 USE PREVIOUS EDITIONS									
Approved For Release 2000/04/27 : CIA-RDP005867A000416420005-8									
PHOTO ANALYSIS REPORT 05867A000416420005-8									

1 Jun 56 174

PHOTO NO. 1006835		LOT NO. T-4767		MAP REFERENCE		LATITUDE		LONGITUDE	
COUNTRY USSR				PROVINCE					
AREA NO. N	SUBJECT 3D9	SUBJECT 3D4	SUBJECT	SUBJECT	SUBJECT	SUBJECT	SUBJECT	SUBJECT	SUBJECT
TUG	W	TAR	G	E	T.	S	L	E	D
TOW	I	N	T	H	E	B	A	R	E
S	E	A	(N	G	9	-	4	0
SEIA (IN G 9 ⁵⁰ - 40, E 34-30). NOTE									
SECOND TUG AT R.									
<div style="text-align: right;">25X1A</div> <div style="text-align: right;">3, 3</div> 									
DATE OF PHOTO 6 July 64		TYPE 3	QUALITY 2	CLASS B	NO. OF CARDS 2	SO			
CLASSIFICATION TOP SECRET FOREIGN DISS				CAPTIONED BY [Signature]					
Approved For Release 2000/04/27 : CIA-RDP78-05867A000416420005-8 PHOTO ANALYSIS REPORT									

1 Jun 58

PHOTO NO. 1006836	LOT NO. T-4767	MAP REFERENCE	LATITUDE	LONGITUDE
COUNTRY USSR	PROVINCE			
AREA NO.	SUBJECT	SUBJECT	SUBJECT	SUBJECT
N	3D9	3D4		
TUG	WIT	AR	GET	VESSEL
IN	TOW	IN	THE	BARRENT
SEA	(N	67	-40,	E 34-30).
3,30 25X1A				
DATE OF PHOTO	TYPE	QUALITY	CLASS	NO. OF CARDS
6 July	G 4	4	B	2
CLASSIFICATION	CAPTIONED BY			
SECRET FOREIGN DISS	[Signature]			
Approved For Release 2000/04/27 : CIA-RDP78-05867A000416420005-8				
FORM NO. 174	PHOTO ANALYSIS REPORT			
1 Jul 58	USE PREVIOUS EDITIONS			

PHOTO NO. 1006837		LOT NO. T-4767		MAP REFERENCE	LATITUDE	LONGITUDE 3,30 25X1A
COUNTRY USSR			PROVINCE			
AREA NO. M	SUBJECT 3D9	SUBJECT 3D4	SUBJECT	SUBJECT	SUBJECT	SUBJECT
TUG	5 W	10 T A R G E T	V	15 E S S E L	20	
I N	25 T O W	30 I N	T H E	35 B A R E N	40	
S	45 S E A	(N	50 6 9 - 4 0 ,	E 3 4 - 3 0)		
DATE OF PHOTO		TYPE	QUALITY	CLASS	NO. OF CARDS	
6 July	6 4	4	2	B	2	
CLASSIFICATION		CAPTIONED BY				
SECRET FOREIGN DISS		[Signature]				

Approved For Release 2000/04/27 : CIA-RDP78-05867A000416420005-8

TOP SECRET

Approved For Release 2000/04/27 : CIA-RDP78-05867A000416420005-8

105867A000416420005-8

PHOTO NO. LJU6840 LOT NO. T-4766 MAP REFERENCE LATITUDE 69 12N LONGITUDE 33 28E

COUNTRY USSR PROVINCE

AREA NO D51 N SUBJECT 30W 302 369 026 ALA 302 SUBJECT SUBJECT

P O L Y A R N Y Y B O L V A A P L

F O U R F - C L A S S S S P E N

D 5 7 3 O U T B O A R D P R O B Y R F I V E

F - C L A S S S S , A N D E X - G E R M A N A S L

S M A L L C R A F T A T P I E R A N D A S H O R E

A T R I G H T .

part 2 of 10-part series see C.I.A. 25X1A

DATE OF PHOTO	TYPE	QUALITY	CLASS	NO. OF CARDS
13 July 64	4	2	B	16

CLASSIFICATION SEC/NO FOREIGN DISS CAPTIONED BY RL

1 Aug 56

PHOTO NO. 106841		LOT NO. 7-4766		MAP REFERENCE		LATITUDE 69 12N		LONGITUDE 33 28E	
COUNTRY USSR			PROVINCE						
AREA NO. 0	SUBJECT	SUBJECT	SUBJECT	SUBJECT	SUBJECT	SUBJECT	SUBJECT	SUBJECT	SUBJECT
051 N	3CW	3C2	3G9	C26	AMD	ACA	3C2		
POLY	AR	NY	Y		BOLVA		APL		
	FOUR	F-CLASS	SS		SS		OPEN		
	573	OUTBD			PROB YR		FIVE		
F-CLASS SS, AND TWO EX-GERMAN ASL. SMALL CRAFT AT PIER AND ASHORE AT RIGHT.									
part 3 of 10-part series see C.I.A. 25X1A									
DATE OF PHOTO		TYPE	QUALITY	CLASS	NO. OF CARDS				
13 JULY 64		41	2	B	07				
CLASSIFICATION		CAPTIONED BY							
SECRET FOREIGN DISS		LL							

16420005-8

PHOTO NO. 1005842 LOT NO. T-4766 MAP REFERENCE LATITUDE 69 12 N LONGITUDE 33 28 E

COUNTRY USSR PROVINCE

AREA NO	SUBJECT	SUBJECT	SUBJECT	SUBJECT	SUBJECT	SUBJECT	SUBJECT	SUBJECT
D 51N	3C3	3CW	C26	AMD	ALA	3G9	3CZ	
P O L Y	A R N Y	Y		B O L	V A		A P L	
	F O U R	F - C L A S S		S S			P E N	
D 573		O U T B D						

FIVE F-CLASS SS AND TWO EX-GERMAN
ASL. SMALL CRAFT AT PIER AND ASHORE
AT RIGHT.

part 4 of 10-part series see C.I.A. 25X1A

3, 7

DATE OF PHOTO	TYPE	QUALITY	CLASS	NO. OF CARDS
13 July 64	4	2	B	6

CLASSIFICATION: SEC/NO FOREIGN DISSEM

CAPTIONED BY: DL

PHOTO NO. 1006843 LOT NO. T-4766 MAP REFERENCE LATITUDE 69 12 N LONGITUDE 33 28 E

COUNTRY USSR PROVINCE

AREA NO	SUBJECT	SUBJECT	SUBJECT	SUBJECT	SUBJECT	SUBJECT	SUBJECT	SUBJECT	SUBJECT
D 51N	369	3C2	3CW	3CU	ALA	AMD	C26	3C2	
POLY	AR	NY	Y		PRO	B	Y	R	F
I	V	E	F	-	C	L	A	S	S
X	-	G	E	R	M	A	N	A	S

SS AND AT LEAST ONE T-43-CLASS MSF, SMALL CRAFT AT PIER AND ASHORE AT RIGHT.

part 5 of 10-part series see C.I.A. 25X1A 3.7.2

DATE OF PHOTO	TYPE	QUALITY	CLASS	NO. OF CARDS
13 July 64	4	2	B	98

CLASSIFICATION SEC/NO FOREIGN DISS CAPTIONED BY RL

PHOTO NO. 1006844		LOT NO. T-4766		MAP REFERENCE		LATITUDE 69 12 N		LONGITUDE 33 28 E	
COUNTRY USSR				PROVINCE					
AREA NO.	SUBJECT	SUBJECT	SUBJECT	SUBJECT	SUBJECT	SUBJECT	SUBJECT	SUBJECT	SUBJECT
B D 51N	369	362	30W	30U	ALA	AMQ	CDG	3CZ	
P O L Y	A R N I Y	Y			P R O B		Y R	F	
I V E	F - C L A S S				S S		T W O	E	
X - G E R M A N	A S L						F I V E	F - C L A S S	
<p>S S AND AT LEAST ONE T-43-CLASS USF, SMALL CRAFT AT PIER AND ASHORE AT RIGHT.</p>									
part 6 of 10-part series see C.I.A.								25X1A	
3.7.2									
DATE OF PHOTO		TYPE		QUALITY		CLASS		NO. OF CARDS	
13 Jun 64		4		2		B		8	
CLASSIFICATION SECRET FOREIGN DISS				CAPTIONED BY RL					

1 Apr 58

PHOTO NO. L006845 LOT NO. T-4766 MAP REFERENCE 69 12 N LONGITUDE 33 28 E

COUNTRY USSR PROVINCE

AREA NO	SUBJECT	SUBJECT	SUBJECT	SUBJECT	SUBJECT	SUBJECT	SUBJECT	SUBJECT	SUBJECT
<u>D 51 N</u>	<u>3G9</u>	<u>3C2</u>	<u>3CW</u>	<u>3CU</u>	<u>ALA</u>	<u>E2G</u>	<u>AM1</u>	<u>3C2</u>	
<u>P O L Y</u>	<u>A R N Y</u>	<u>Y</u>	<u>10</u>	<u>T W O</u>	<u>15</u>	<u>E X -</u>	<u>G</u>	<u>20</u>	<u>E</u>
<u>R M A N</u>	<u>25</u>	<u>A S L</u>	<u>30</u>	<u>F I V E</u>	<u>35</u>	<u>F</u>	<u>S S</u>	<u>40</u>	<u>A</u>
<u>N D</u>	<u>45</u>	<u>A T</u>	<u>50</u>	<u>L E A S T</u>	<u>ONE</u>	<u>T-43</u>	<u>MSF.</u>		

SMALL CRAFT AT PIER AND ASHORE AT RIGHT.

part 7 of 10-part series see C-1.A.

25X1A

3;

DATE OF PHOTO	TYPE	QUALITY	CLASS	NO. OF CARDS
<u>13 July</u>	<u>6 4</u>	<u>4</u>	<u>2</u>	<u>B</u>
				<u>08</u>

CLASSIFICATION **SECRET FOREIGN DISS** CAPTIONED BY [Signature]

PHOTO NO. 10068 LOT NO. T-4766 MAP REFERENCE _____ LATITUDE 69 12 N LONGITUDE 33 28 E

COUNTRY USSR PROVINCE _____

AREA NO	SUBJECT	SUBJECT	SUBJECT	SUBJECT	SUBJECT	SUBJECT	SUBJECT	SUBJECT
<u>D 51 N</u>	<u>3 G 9</u>	<u>3 C 2</u>	<u>3 C W</u>	<u>3 C U</u>	<u>A L A</u>	<u>C 2 G</u>	<u>A M I</u>	<u>3 C 2</u>
<u>P O L Y</u>	<u>A I R</u>	<u>N Y</u>	<u>Y</u>	<u>T W O</u>	<u>E X</u>	<u>G E</u>	<u>A</u>	<u>A</u>
<u>R M A N</u>	<u>A S L</u>	<u>F I V E</u>	<u>F</u>	<u>S I S</u>	<u>A</u>			
<u>N I D</u>	<u>A T</u>	<u>L E A</u>	<u>S T</u>	<u>O N E</u>	<u>T-43</u>	<u>M S F</u>		

SMALL CRAFT AT PIER AND ASHORE AT RIGHT.

part 8 of 10-part series see C.I.A.

25X1A

DATE OF PHOTO	TYPE	QUALITY	CLASS	NO. OF CARDS
<u>13 July</u>	<u>6 4</u>	<u>4</u>	<u>2 B</u>	<u>08</u>

PHOTO NO. 1005847		LOT NO. T-4766		MAP REFERENCE		LATITUDE 69 12 N		LONGITUDE 33 12 E	
COUNTRY USSR				PROVINCE					
AREA NO.	SUBJECT	SUBJECT	SUBJECT	SUBJECT	SUBJECT	SUBJECT	SUBJECT	SUBJECT	SUBJECT
B 51 N	3G9	3C2	3CW	3CU	ALA	C2G	AMI	3CZ	
P O L Y	⁵ A I R M A N	¹⁰ W O		¹⁵ T W O		²⁰ E X - G E			
R I M A N	²⁵ A S L		³⁰ F I V E		³⁵ F	⁴⁰ S S			
N I D	⁴⁵ L E A		⁵⁰ O N E						
SMALL CRUISE AT PIER AND ASHORE FROM CENTER TO RIGHT.									
part 9 of 10-part series see C.I.A.						25X1A			
DATE OF PHOTO		TYPE	QUALITY	CLASS	NO. OF CARDS				
13 July		C 4	4	3	3, 7, 8				
CLASSIFICATION				CAPTIONED BY					
SECRET FOREIGN DISS				GJG					
Approved For Release 2000/04/27 : CIA-RDP78-05867A000416420005-8									
FORM NO. 174 1 Jan 56 USE PREVIOUS EDITIONS PHOTO ANALYSIS REPORT GPO 871-245									

1 Jun 55

PHOTO NO. 1096848	LOT NO. T-47GG	MAP REFERENCE	LATITUDE 69 12 N	LONGITUDE 33 28 E
-------------------	----------------	---------------	------------------	-------------------

COUNTRY USSR	PROVINCE
--------------	----------

AREA NO D 51 N	SUBJECT 3G9	SUBJECT 3CU	SUBJECT 3CZ	SUBJECT ALA	SUBJECT C2G	SUBJECT AMI	SUBJECT	SUBJECT
P O L Y	⁵ A R N	⁴ Y	⁴ Y	¹⁰ A T	¹⁵ L E A S T	²⁰		
O N E	²⁵ T - 4 3	³⁰ M S F	³⁵ S m A L L	⁴⁰ C				
R A F T	⁴⁵ A T	⁵⁰ P T E R	AND ASHORE FROM					

CENTER TO RIGHT.

part 10 of 10-part series see C.I.A.

10

25X1A



DATE OF PHOTO	TYPE	QUALITY	CLASS	NO. OF CARDS
13 July	6 4	4	2 B	6

CLASSIFICATION **SECRET FOREIGN DISS** CAPTIONED BY *[Signature]*

FORM NO. 174 1 Jun 56

Approved For Release 2009/04/27 : CIA-RDP78-05867A000416420005-8

PHOTO ANALYST REPORT

GPO 871-285

PHOTO NO. 1006849 LOT NO. T475N MAP REFERENCE C LATITUDE 2826 N LONGITUDE 7719 E

AREA NO	SUBJECT	SUBJECT	SUBJECT	SUBJECT	SUBJECT	SUBJECT	SUBJECT	SUBJECT
IN	AET	AET	A63					
FARID	5	ABAD	10	AMERICAN				20
UNIVERSAL	25		30	ELECTRIC				40
OTOR	45	CO.	30	PLT WC				

PT. ① OF 3-17 SERIES
 SEC CIA

DATE OF PHOTO	TYPE	QUALITY	CLASS	NO. OF CARDS	SOURCE OF	
	64	4	2	3	3	
CLASSIFICATION					(23)	25X1A
CAPTIONED BY					[REDACTED]	


PHOTO NO.	1006850	LOT NO.	T478V	MAP REFERENCE	C	LATITUDE	2826 N	LONGITUDE	7719 E
COUNTRY	PROVINCE		WAC 440C						
AREA NO	IN	SUBJECT	SUBJECT	SUBJECT	SUBJECT	SUBJECT	SUBJECT	SUBJECT	SUBJECT
		AEP	AET	A63					
	F A R I D	A B A D				A M E R I C A N			
	U N I V E R S A L					E L E C T R I C			
	O T O R	C O .	P L T			U C .			
Pt. 2 of 3-17 series. SEE CIA									
DATE OF PHOTO	TYPE	QUALITY	CLASS	NO. OF CARDS	SOURCE OF PHOTO				
	64	4	2	3	3	(23) 25X1A 			
CLASSIFICATION	Conf.			CAPTIONED BY	A				

PHOTO NO. 1006851 LOT NO. TU-24 MAP REFERENCE C LATITUDE 2826 N LONGITUDE 724 E

COUNTRY INDONESIA PROVINCE WAC 445C

AREA NO	SUBJECT	SUBJECT	SUBJECT	SUBJECT	SUBJECT	SUBJECT	SUBJECT	SUBJECT
<u>IN</u>	<u>ACT</u>	<u>ACT</u>	<u>AB3</u>					
<u>FAR</u>	<u>10</u>	<u>ABAD</u>	<u>10</u>	<u>AMERICAN</u>	<u>15</u>	<u>20</u>		
<u>UNIVERSAL</u>	<u>25</u>	<u>30</u>	<u>30</u>	<u>ELECTRICAL</u>	<u>35</u>	<u>40</u>		
<u>OT</u>	<u>45</u>	<u>CO.</u>	<u>50</u>	<u>PLT</u>	<u>UC</u>			

PT 2 OF 317 SERIES
SECRET

DATE OF PHOTO	TYPE	QUALITY	CLASS	NO. OF CARDS	SOURCE OF PHOTO
<u>64</u>	<u>4</u>	<u>2</u>	<u>3</u>	<u>3</u>	<u>(23)</u> <u>25X1A</u>

CLASSIFICATION Conf CAPTIONED BY [Signature]

PHOTO NO.	LOT NO.	MAP REFERENCE	LATITUDE	LONGITUDE		
1006852	T478W	C	2826N	7719E		
COUNTRY	PROVINCE					
	WAC 4400					
AREA NO	SUBJECT	SUBJECT	SUBJECT	SUBJECT		
IN	HEB	AET	A63			
FARID	5	10	15	20		
UNIVERSAL	25	30	35	40		
DOTOR	45	50				
	CO.	PLT	UC			
DATE OF PHOTO		TYPE	QUALITY	CLASS	NO. OF CARDS	SOURCE OF PHOTO
Early 64		4	2	3	3	(23) 25X1A
CLASSIFICATION			CAPTIONED BY			
Conf			[Signature]			

PHOTO NO. 1006853 LOT NO. T478N MAP REFERENCE C LATITUDE 2826N LONGITUDE 7719E

COUNTRY PROVINCE WAC 440C

AREA NO	SUBJECT	SUBJECT	SUBJECT	SUBJECT	SUBJECT	SUBJECT	SUBJECT	SUBJECT
IN	AER	AET	A63					
F A R I	D A B A D	10	A M E R I C A N	15				20
U N I V E R S I T Y	E L E C T R I C I A N	25		35				40
O T O R	C O .	45	P L T	50	W C			

DATE OF PHOTO	TYPE	QUALITY	CLASS	NO. OF CARDS	SOURCE OF
Early 64	4	2	3	3	(3) 25X1A
CLASSIFICATION Conf		CAPTIONED BY R			

PHOTO NO.	LOT NO.	MAP REFERENCE	LATITUDE	LONGITUDE
1006854	T479W	C	2826N	7719E
COUNTRY	PROVINCE			
	WAC 4400			
AREA NO	SUBJECT	SUBJECT	SUBJECT	SUBJECT
IN	HEB	AET	A63	
F A R I D	5	A B A D	10	A M E R I C A N
U N I V E R S I T Y	25	E L E C T R I C	30	20
D O C T O R	45	C O .	50	40
		P L T		
		U C		
(23) 25X1A				
DATE OF PHOTO	TYPE	QUALITY	CLASS	NO. OF CARDS
Early 60	4	2	3	3
CLASSIFICATION	CAPTIONED BY		SOURCE OF PHOTO	
Conf	[Signature]		[Redacted]	

PHOTO NO. 1906855 LOT NO. T478V MAP REFERENCE C LATITUDE 2826 N LONGITUDE 7719 E

COUNTRY 1906855 PROVINCE WAC 480C

AREA NO	SUBJECT	SUBJECT	SUBJECT	SUBJECT	SUBJECT	SUBJECT	SUBJECT	SUBJECT
IN	5	10	15	20				
FARIDABAD	AEB	AET	A63	American				
UNIVERSAL	25	30	35	40				
MOTOR CO.	45	50	55	60				

DATE OF PHOTO	TYPE	QUALITY	CLASS	NO. OF CARDS	SOURCE
Early 64	4	2	3	3	[REDACTED]
CLASSIFICATION Conf					CAPTIONED BY [Signature]

PHOTO NO.	1066856		LOT NO.	T478V		MAP REFERENCE	C		LATITUDE	2826 N		LONGITUDE	7719 E	
COUNTRY					PROVINCE	WAC 4400								
AREA NO	IN		SUBJECT	AET		SUBJECT	A63		SUBJECT			SUBJECT		
F A R I D			A B A D			A M E R I			C A N					
U N I V E R S A L			E L E C T R I C			M								
O T O R			C O			P L T			W C					
DATE OF PHOTO		TYPE		QUALITY		CLASS		NO. OF CARDS		SOURCE				
64		4		2		3		3		25X1A				
CLASSIFICATION				CAPTIONED BY										
Conf				R										

FORM NO. 74
1 Jun 56

USE PREVIOUS EDITIONS

PHOTO ANALYSIS REPORT

GPO 871-245

PHOTO NO. 1006857		LOT NO. T478V		MAP REFERENCE C		LATITUDE 2826 N		LONGITUDE 7719 E	
COUNTRY				PROVINCE WAC 440R					
AREA NO. IN	SUBJECT 5 AET	SUBJECT 10 AET	SUBJECT 15 A63	SUBJECT 20	SUBJECT 25	SUBJECT 30	SUBJECT 35	SUBJECT 40	SUBJECT 45
F A R I D A B A D		A M E R I C A N		U N I V E R S I T Y		E L E C T R I C		M	
O T O R		C O		P L T		W E			
DATE OF PHOTO		TYPE	QUALITY	CLASS	NO. OF CARDS	SOURCE			
Early		64	C	3	3	[REDACTED]			
CLASSIFICATION				CAPTIONED BY					
Conf				R					

PHOTO NO. 1006858		LOT NO. T478A		MAP REFERENCE C		LATITUDE 2826N		LONGITUDE 7719E	
COUNTRY			PROVINCE WAC 4400						
AREA NO IN		SUBJECT RET	SUBJECT RET	SUBJECT R63	SUBJECT	SUBJECT	SUBJECT	SUBJECT	SUBJECT
F A R I D A B A D		10			15				20
U N I V E R S A L		30			35				40
D O C T O R		45			50				M
C O .		P L T			U C .				
DATE OF PHOTO		TYPE	QUALITY	CLASS	NO. OF CARDS	SOURCE OF PHOTO			
Early 64		4	✓	3	3	[REDACTED]			
CLASSIFICATION			CAPTIONED BY						
Comp			[Signature]						