

PHOTO NO. 983990 LOT NO. T2419 MAP REFERENCE C LATITUDE 18°4'N LONGITUDE 100°3'E

COUNTRY PROVINCE WAC 678 C

AREA NO	SUBJECT	SUBJECT	SUBJECT	SUBJECT	SUBJECT	SUBJECT	SUBJECT	SUBJECT
TH	66B	COV	22G					
N A K O	5	P A T H	10		15	S T R E E	20	
T A L O N G	25	W A T	30		35	T W N	40	E
N T E R	45	L K G	50	E				

25X1A

DATE OF PHOTO	TYPE	QUALITY	CLASS	NO. OF CARDS	SC.
May 63	4	2	3	3	
CLASSIFICATION		CAPTIONED BY			
CONF		DL			

Approved For Release 2000/04/21 : CIA-RDP78-05867A000416130017-7

PHOTO NO. 993397 LOT NO. T2857 MAP REFERENCE C LATITUDE 1349N LONGITUDE 10003E

COUNTRY PROVINCE HRC 675 C

AREA NO	SUBJECT	SUBJECT	SUBJECT	SUBJECT	SUBJECT	SUBJECT	SUBJECT	SUBJECT	SUBJECT
TH	66B	676	CDV						
N A K O R N	5	P A T H O M	10		15	E T R E E	20		
T A L O N G	25	W A T	30	@	35	T W N	40	C E	
N T E R	45	L K G	50	\$					

25X1A

DATE OF PHOTO	TYPE	QUALITY	CLASS	NO. OF CARDS	SOURCE
May 63	4	v	3	3	
CLASSIFICATION Conf				CAPTION'D BY	


PHOTO NO. 993399 | LOT NO. T2819 | MAP REFERENCE C | LATITUDE 1329N | LONGITUDE 10003E

COUNTRY | PROVINCE WAG 678C

AREA NO	SUBJECT	SUBJECT	SUBJECT	SUBJECT	SUBJECT	SUBJECT	SUBJECT	SUBJECT
TH	CB	CR6	CO2					
N	5	R	10	P	15	A	20	M
T	25	A	30	W	35	A	40	T
N	45	T	50	L		R		G

25X1A

(6.7.10)



DATE OF PHOTO	TYPE	QUALITY	CLASS	NO. OF CARDS	SO
May 63	4	2	3	3	

PHOTO NO. 993989 LOT NO. T2857 MAP REFERENCE C LATTITUDE 1349N LONGITUDE 10003E

COUNTRY PROVINCE WAC 678C

AREA NO	SUBJECT	SUBJECT	SUBJECT	SUBJECT	SUBJECT	SUBJECT	SUBJECT	SUBJECT
TH	CO6	COB						
N A K O R N	5	P A T H O M	10		15	u/i	G	20
U T B L D G	25		30		35			40
	45		50					

25X1A

(67.8)

DATE OF PHOTO	TYPE	QUALITY	CLASS	NO. OF CARDS	SOURCE
May 63	4	2	3	2	

CLASSIFICATION Conf CAPTURED BY [Signature]

16130017

PHOTO NO. 984000 LOT NO. 82857 MAP REFERENCE C LATITUDE 1349N LONGITUDE 10003E

COUNTRY PROVINCE WAC 675C

AREA NO	SUBJECT	SUBJECT	SUBJECT	SUBJECT	SUBJECT	SUBJECT	SUBJECT	SUBJECT	SUBJECT
TH	CODE	66B							
N A K O R N	5	P A T H O M	10			15	P R I S O	20	
N B L D G	25		30			35		40	
	45		50						

25X1A

DATE OF PHOTO	TYPE	QUALITY	CLASS	NO. OF CARDS	SOURCE
May 63	4	2	3	2	

CLASSIFICATION Conf CAPTIONED BY [Signature]

PHOTO NO. 994001 | LOT NO. 2157 | MAP REFERENCE C | LATITUDE 1349N | LONGITUDE 10003E

COUNTRY | PROVINCE WAC 6780

AREA NO	SUBJECT	SUBJECT	SUBJECT	SUBJECT	SUBJECT	SUBJECT	SUBJECT	SUBJECT	SUBJECT
TH	CODE								
NAKORN									
NAKORN									
AREA									
PANORAMA									

SEE CIA

25X1A

DATE OF PHOTO	TYPE	QUALITY	CLASS	NO. OF CARDS	SO
May 63	4	2	3	1	

CLASSIFICATION Conf | CAPTIONED BY [Signature]

PHOTO NO.	094002	LOT NO.	2257	MAP REFERENCE	C	LATITUDE	1349N	LONGITUDE	10003E
COUNTRY	PROVINCE WAC 6780								
AREA NO.	TH	SUBJECT	EDE	SUBJECT		SUBJECT		SUBJECT	
	5	N A K O R N		10	P A T H O M	15	P R I E O	20	
	25	N A R E A.		30	P T	35	Z O F	40	4 - P T
	45	P A N O R A M A.		50					
See CIA									
25X1A									
DATE OF PHOTO	TYPE	QUALITY	CLASS	NO. OF CARDS	SO	[REDACTED]			
May 63	4	2	3	1					
CLASSIFICATION	Conf			CAPTIONED BY		[Signature]			

PHOTO NO.	094003	LOT NO.	52107	MAP REFERENCE	C	LATITUDE	1349N	LONGITUDE	10903E	
COUNTRY										
AREA NO.	TH	PROVINCE								
		WPC 670C								
SUBJECT	C.O.E	SUBJECT		SUBJECT		SUBJECT		SUBJECT		
5		10		15		20		25		
N A K O R N		P A T H M		P R I S O						
25		30		35		40				
N A R C A		P T 3				4 - 10				
45		50								
P A N O R A M A										
See CIA										
25X1A										
DATE OF PHOTO	TYPE	QUALITY	CLASS	NO. OF CARDS	SOURCE					
May 63	4	2	3	1						
CLASSIFICATION	Conf			CAPTIONED BY						

PHOTO NO. 984004 LOT NO. 52817 MAP REFERENCE C LATITUDE 1349N LONGITUDE 10003E

COUNTRY PROVINCE WAC 678R

AREA NO	SUBJECT	SUBJECT	SUBJECT	SUBJECT	SUBJECT	SUBJECT	SUBJECT	SUBJECT
TH	EVE							
N	A	K	O	R	N	P	A	T
5								
10								
15								
20								
25								
30								
35								
40								
45								
50								

See CIA

25X1A

DATE OF PHOTO	TYPE	QUALITY	CLASS	NO. OF CARDS
May 63	4	2	3	1

CLASSIFICATION Conf CAPTIONED BY

PHOTO NO. 994005 LOT NO. 52877 MAP REFERENCE C LATITUDE 1349N LONGITUDE 10003E

COUNTRY PROVINCE WAC 678C

AREA NO	SUBJECT	SUBJECT	SUBJECT	SUBJECT	SUBJECT	SUBJECT	SUBJECT	SUBJECT	SUBJECT
TH	COZ								
N A K O	R N		P A T H O M			15	W A T		20
L K G						30			40
						45			

25X1A

7.10

DATE OF PHOTO	TYPE	QUALITY	CLASS	NO. OF CARDS
May 63	4	2	3	1

CLASSIFICATION Conf CAPTIONED BY

PHOTO NO. 984000 LOT NO. 52857 MAP REFERENCE C LATITUDE 1349N LONGITUDE 10003E

COUNTRY PROVINCE WAC 678C

AREA NO TH SUBJECT CUB SUBJECT C26 SUBJECT A63 SUBJECT COZ SUBJECT SUBJECT SUBJECT SUBJECT

N A K I O R N 5 P A T H I S M 10 15 F I N E E 20

T A L O N G 25 W A T I N 35 T W N C 40

E N T E R 45 L K G 50 W. BUUC (20).

25X1A


DATE OF PHOTO TYPE QUALITY CLASS NO. OF CARDS 50
May 63 4 2 3 4
CLASSIFICATION Conf CAPTIONED BY

PHOTO NO. 994007 LOT NO. 52457 AIRAP REFERENCE C LATITUDE 1349 N LONGITUDE 10003 E

COUNTRY PROVINCE WAC 678 C

AREA NO	SUBJECT	SUBJECT	SUBJECT	SUBJECT	SUBJECT	SUBJECT	SUBJECT	SUBJECT
TH	COJ							
N A K O R N	5	P A T H O M	10		15	R A J A B	20	
U R A N A	25	S C H O O L	30		35		40	
	45		50					

25X1A



DATE OF PHOTO	TYPE	QUALITY	CLASS	NO. OF CARDS
May 63	4	v	3	1

CLASSIFICATION Conf CAPTIONED BY [Signature]

MICRO NO. 994008

LOT NO. 52857

MAP REFERENCE C

LATITUDE 1349 N

LONGITUDE 10003 E

COUNTRY

PROVINCE WAC 678 C

AREA NO TH

SUBJECT C26

SUBJECT C68

SUBJECT R63

SUBJECT

SUBJECT

SUBJECT


SUBJECT

SUBJECT

5	N	A	K	O	R	N	P	A	T	I	O	M	15	B	C	D	G	20
25	U	C	N	R	W	A	T	S	N	C	E	N	T	E	R			40
45	O	F	F	O	W	N	L	K	G	W.								

25X1A

(6.7)



DATE OF PHOTO

TYPE

QUALITY

CLASS

NO. OF CARDS

May

6

3

4

2

3

3

CLASSIFICATION

Conf

CAPTIONED BY

[Signature]

PHOTO NO. 984009 | LOT NO. 52857 | MAP REFERENCE C | LATITUDE 1349N | LONGITUDE 10003E

COUNTRY | PROVINCE WAC 678C

AREA NO.	SUBJECT	SUBJECT	SUBJECT	SUBJECT	SUBJECT	SUBJECT	SUBJECT	SUBJECT
TH	C6B	COV	C26					
N A K	5 R N	P A T	10 H O M	15	15	15	15	20
T A C	25 O N G	30 W A T	35	35	35	35	35	40
E N T E R	45	50	50	50	50	50	50	50

25X1A

DATE OF PHOTO	TYPE	QUALITY	CLASS	NO. OF CARDS	SOURCE
May 63	4	✓	3	3	[REDACTED]
CLASSIFICATION Conf				CAPTURED BY [Signature]	

PHOTO NO. 894010

LOT NO. 52857

MAP REFERENCE C

LATITUDE 1349N

LONGITUDE 10003E

COUNTRY

PROVINCE WAC 678C

AREA NO TH

SUBJECT C6B

SUBJECT COV

SUBJECT C24

SUBJECT

SUBJECT

SUBJECT

SUBJECT

SUBJECT

NAKOR

5

RN

PAT

10

HOME

15

STREET

20

TALONG

25

WAT

30

IN

35

TOWN

40

ENTER

45

LR

50

W.

25X1A

(6.71°)

DATE OF PHOTO

TYPE

QUALITY

CLASS

NO. OF CARDS

SO

May

63

4

Y

3

3

CLASSIFICATION

Conf

CAPTIONED BY

OR

05867A000416130017-7

PHOTO NO. 994011 LOT NO. 52857 MAP REFERENCE C LATITUDE 1349 N LONGITUDE 10003 E

COUNTRY PROVINCE WAC 678 C

AREA NO	SUBJECT	SUBJECT	SUBJECT	SUBJECT	SUBJECT	SUBJECT	SUBJECT	SUBJECT
TH	AKD	CB	C26					
5	5	10	15	20	25	30	35	40
NAKOR	PA	T	H	O	M		E	S
25	30	35	40	45	50			
ST	A	T						
45	50							
N	C	E	N	T	E	R		

25X1A

6.7.16.28

DATE OF PHOTO	TYPE	QUALITY	CLASS	NO. OF CARDS	SOURCE
May 63	4	✓	3	3	
CLASSIFICATION				CAPTIONED BY	
Conf					

00416130017-7

PHOTO NO. 984012 LOT NO. 52857 MAP REFERENCE C LATITUDE 1249 N LONGITUDE 10003 E

COUNTRY PROVINCE WAC 678 C

AREA NO	SUBJECT	SUBJECT	SUBJECT	SUBJECT	SUBJECT	SUBJECT	SUBJECT	SUBJECT
TH	C6B	C26	C02					
N A K O R N		P A T H				15	S T R E E T	20
T A L O N G		W A T				35	T W N	40
E N T E R		C K G						

25X1A

DATE OF PHOTO	TYPE	QUALITY	CLASS	NO. OF CARDS	SOURCE
May 63	4	✓	3	3	

CAPTIONED BY *[Signature]*

PHOTO NO. 984013 LOT NO. 52857 MAP REFERENCE C LATITUDE 1349N LONGITUDE 10003E

COUNTRY PROVINCE WAC 678R

AREA NO	SUBJECT	SUBJECT	SUBJECT	SUBJECT	SUBJECT	SUBJECT	SUBJECT	SUBJECT
TH	UBB	276	CD2					
N A K A	R N		P A T H O M		15		S T R E E	20
T	A L O N G		W A T		25		T W N	40
E N T E R			L K G		50			

25X1A

DATE OF PHOTO	TYPE	QUALITY	CLASS	NO. OF CARDS	SOURCE
May 63	4	✓	3	3	
CLASSIFICATION				CAPTIONED BY	
Cook					




PHOTO NO. 994014 LOT NO. 52817 MAP REFERENCE C LATITUDE 1849N LONGITUDE 10003E

COUNTY PROVINCE WAC 678C

AREA NO	SUBJECT	SUBJECT	SUBJECT	SUBJECT	SUBJECT	SUBJECT	SUBJECT	SUBJECT	SUBJECT
TH	CD4								
NAKO	5 RN		10 PATIOM			15 REG			20
N	25		30 GENERAL			35 EDUCATI			40
N	45		50 DEVELOPMENT CENTER						

25X1A

(79)



DATE OF PHOTO	TYPE	QUALITY	CLASS	NO. OF CARDS	SOURCE OF PHOTO
May 63	4	✓	3		
CLASSIFICATION Conf				CAPTIONED BY	

8-05867A000416130017-7

PHOTO NO. 994015

LOT NO. 215-7

MAP REFERENCE C

LATITUDE 1349N

LONGITUDE 10063E

COUNTRY	PROVINCE	SUBJECT							
	WAC678R	TH	COY						
		5		10		15		20	
		25		30		35		40	
		45		50					
NAKORAN PATHOM									
N D GENERAL EDUCATION									
N DEVELOPMENT CENTER									

MAIN BLDG OF

25X1A

(7.9)

DATE OF PHOTO	TYPE	QUALITY	CLASS	NO. OF CARDS
May 63	4	2	3	1
CLASSIFICATION				CAUTIONED BY
Conf				



Approved For Release 2000/04/27 : CIA-RDP88-05867A000416130017-7

PHOTO NO. 994916 LOT NO. *245-7* MAP REFERENCE *C* LATITUDE *1349N* LONGITUDE *10003E*

COUNTRY PROVINCE *WAC 678R*

AREA NO	SUBJECT	SUBJECT	SUBJECT	SUBJECT	SUBJECT	SUBJECT	SUBJECT	SUBJECT
<i>TH</i>	<i>corp</i>							
<i>5</i>	<i>NAKORN</i>	<i>PAT</i>	<i>10</i>	<i>HOME</i>	<i>15</i>	<i>REG</i>	<i>20</i>	<i>6</i>
<i>25</i>	<i>GENERAL</i>	<i>EDUCATION</i>	<i>30</i>		<i>35</i>		<i>40</i>	
<i>45</i>	<i>DEVELOPMENT</i>	<i>CENTER</i>	<i>50</i>					

BASE OF

25X1A

DATE OF PHOTO	TYPE	QUALITY	CLASS	NO. OF CARDS	SCA
<i>May 63</i>	<i>4</i>	<i>2</i>	<i>3</i>	<i>1</i>	

CAPTIONED BY *[Signature]*

78-05867A000416130017-7

PHOTO NO. 994017

LOT NO. 52857

MAP REFERENCE C

LATITUDE 1344N


LONGITUDE 10003 E

COUNTY	PROVINCE	SUBJECT	SUBJECT	SUBJECT	SUBJECT	SUBJECT	SUBJECT	SUBJECT
	WAC 678 C							
AREA NO. TH		SUBJECT A46						
N A K O R N			P A T H O M		15	E L E C T		20
R I C		S U B	F T A T I O N		35			40

25X1A

DATE OF PHOTO	TYPE	QUALITY	CLASS	NO. OF CARDS
May 63	4	2	3	1

CAPTIONED BY [Signature]



Approved For Release 2000/04/27 : CIA-RDP78-05867A000416130017-7 PHOTO ANALYSIS REPORT

1 Jan 56

11

1000416130017-7

PHOTO NO. 994018 LOT NO. *528 T7* MAP REFERENCE *C* LATITUDE *1349 N* LONGITUDE *10003 E*

COUNTRY _____ PROVINCE *WAR 678 C*

AREA NO	SUBJECT	SUBJECT	SUBJECT	SUBJECT	SUBJECT	SUBJECT	SUBJECT	SUBJECT
<i>TH</i>	<i>AKQ</i>	<i>CB B</i>	<i>C26</i>					
<i>N A K O R A</i>			<i>F A T H O M</i>			<i>15</i>	<i>R R</i>	<i>20</i>
<i>A T</i>	<i>10 N</i>	<i>(B G)</i>		<i>30</i>	<i>B T R E E T</i>	<i>35</i>		<i>40</i>
<i>D O J</i>				<i>50</i>				<i>50</i>

25X1A

(6, 7, 27)



DATE OF PHOTO	TYPE	QUALITY	CLASS	NO. OF CARDS
<i>May 63</i>	<i>4</i>	<i>2</i>	<i>3</i>	<i>3</i>

CAPTIONED BY *[Signature]*

REF ID: A600416130017-7

PHOTO NO. 994019 LOT NO. 157 MAP REFERENCE C LATITUDE 1349N LONGITUDE 10003E

COUNTRY PROVINCE WAC 6780

AREA NO	SUBJECT	SUBJECT	SUBJECT	SUBJECT	SUBJECT	SUBJECT	SUBJECT	SUBJECT
TH	C6B	AKQ						
AKOR			P	A	T	H	O	M
AT	10	N						

25X1A

(67,27)

DATE OF PHOTO	TYPE	QUALITY	CLASS	NO. OF CARDS	SOURCE
May 63	4	✓	3	2	

CLASSIFICATION CAPTIONED BY

Approved For Release 2000/04/27 : CIA-RDP78-05867A000416130017-7

FORM NO. 74 1 Jan 56 PHOTO ANALYSIS REPORT GPO: 1962 O - 847425

78-05867A000416130017-7

PHOTO NO. 994020 LOT NO. 52157 MAP REFERENCE C LATITUDE 13N49N LONGITUDE 10003E

COUNTRY PROVENCE WAC 6780

AREA NO	SUBJECT	SUBJECT	SUBJECT	SUBJECT	SUBJECT	SUBJECT	SUBJECT	SUBJECT
TH	COV	CB						
AK	REN	P	ATH					
ENTRANCE								

25X1A

DATE OF PHOTO	TYPE	QUALITY	CLASS	NO. OF CARDS	SOURCE
May 63	4	23	3	2	

APPROVED FOR RELEASE 2000/04/27 : CIA-RDP78-05867A000416130017-7 PHOTO ANALYSIS REPORT

PHOTO NO. 984021 LOT NO. 52557 MAP REFERENCE C LATITUDE 1349N LONGITUDE 10603E

COUNTRY PROVINCE WAC 678C

AREA NO	SUBJECT	SUBJECT	SUBJECT	SUBJECT	SUBJECT	SUBJECT	SUBJECT	SUBJECT
TH	C6B	C7G						
N A K O R N			P A T H O M					
R E E T			B L O G S			P T		
2 - P T			P A N O R A M A					

see CIA

25X1A

DATE OF PHOTO	TYPE	QUALITY	CLASS	NO. OF CARDS	SOURCE
May 63	4	2	3	2	
CLASSIFICATION				CAPTIONED BY	

1 JAN 50

16416130017-7

PHOTO NO.	994022	LOT NO.	52817	MAP REFERENCE	C	LATITUDE	1349N	LONGITUDE	10808E
COUNTRY	PROVINCE			WAC 678C					
AREA NO	TH	SUBJECT	SUBJECT	SUBJECT	SUBJECT	SUBJECT	SUBJECT	SUBJECT	SUBJECT
		C6B	C26						
		5		PAT	HOM		15	(w/)	20
		25		30			35	2	40
		45		50					
				PAT	RAMA				

see CIA —

25X1A

DATE OF PHOTO	TYPE	QUALITY	CLASS	NO. OF CARDS	SOURCE C
May 63	4	γ	3	2	
CLASSIFICATION	Conf		CAPTIONED BY [Signature]		




PHOTO NO. 994023

LOT NO. 5257

MAP REFERENCE C

LATITUDE 1349N

LONGITUDE 10003E

COUNTRY	PROVINCE WAC 878							
AREA NO	SUBJECT	SUBJECT	SUBJECT	SUBJECT	SUBJECT	SUBJECT	SUBJECT	SUBJECT
TH	BKQ	BKM	BKN	626				
NAKOR	5		10	PAT	HOM	15	20	20
ATI	25		30	(TRACER)		35	40	40
	45		50					

25X1A

DATE OF PHOTO	TYPE	QUALITY	CLASS	NO. OF CARDS	SOURCE
May 63	4	2	3	7	[REDACTED]

05867A000416130017-7


PHOTO NO. 984025 LOT NO. 52117 MAP REFERENCE C LATITUDE 1349N LONGITUDE 10002E

COUNTRY PROVINCE WAC 678R

AREA NO.	SUBJECT	SUBJECT	SUBJECT	SUBJECT	SUBJECT	SUBJECT	SUBJECT	SUBJECT
TH	CBB	C24	C26					
MARK	5	R	N	10	P	A	T	H
6	25	B	L	30	I	T	R	E
	45	D	G	50	E	T		

25X1A

(6,7,4)



DATE OF PHOTO	TYPE	QUALITY	CLASS	NO. OF CARDS	SOURCE
May 63	4	v	3	3	

CLASSIFICATION CAPTIONED BY

00007A000416130017-7

PHOTO NO. 094025 LOT NO. 52857 CSAP REFERENCE C LATITUDE 1349 N LONGITUDE 10003 E

COUNTRY PROVINCE WAC 678

AREA NO	SUBJECT	SUBJECT	SUBJECT	SUBJECT	SUBJECT	SUBJECT	SUBJECT	SUBJECT
TH	AGD	CV6	AKZ					
NAKOR	5	W	10	PA	15	TH	20	OM
DLG	25	W	30	A	35	T	40	ANK
	45	E	50	T		ON		RA
SIDE OF TOWNSON RA TO BANGKOK.								

25X1A

7.25.28/

DATE OF PHOTO	TYPE	QUALITY	CLASS	NO. OF CARDS	SOURCE
May 63	4	✓	3	3	

CLASSIFICATION Conf CAPTIONED BY [Signature]

78-05867A000416130017-7

PHOTO NO. 994026 LOT NO. 52017 MAP REFERENCE C LATITUDE 1349 N LONGITUDE 15003 E

COUNTRY PROVINCE WAE 658

AREA NO	SUBJECT	SUBJECT	SUBJECT	SUBJECT	SUBJECT	SUBJECT	SUBJECT	SUBJECT	SUBJECT
TH	ACD	CIG	AKZ						
NAKURAN	5		10	PATIL	15	ON	20	BL	
DIG	25	W	30	TANKS	35	ON	40	E	
SIDE	45		50	TOWNS		ON			

25X1A

7.15.78
[Redacted]

DATE OF PHOTO	TYPE	QUALITY	CLASS	NO. OF CARDS	SOURCE
May 63	4	v	3	3	

CLASSIFICATION Conf CAPTIONED BY [Signature]

1300416130017-7

PHOTO NO. 994027 LOT NO. *2457* MAP REFERENCE *C* LATITUDE *1345'N* LONGITUDE *10020'E*

COUNTRY _____ PROVINCE *WAC 679C*

AREA NO	SUBJECT	SUBJECT	SUBJECT	SUBJECT	SUBJECT	SUBJECT	SUBJECT	SUBJECT
<i>TH</i>	<i>AGD</i>	<i>AKZ</i>	<i>C24</i>					
<i>TH 0 N</i>	<i>5</i>	<i>BUR I</i>	<i>10</i>	<i>WA</i>		<i>15</i>	<i>4/1</i>	<i>BLD</i>
<i>G 0 N</i>	<i>25</i>	<i>BAN G K O K</i>	<i>30</i>			<i>35</i>		<i>NAKORN</i>
<i>PATH 0 M</i>	<i>45</i>	<i>RD</i>	<i>50</i>					

25X1A

DATE OF PHOTO	TYPE	QUALITY	CLASS	NO. OF CARDS	SOURCE
<i>May 63</i>	<i>4</i>	<i>✓</i>	<i>3</i>	<i>3</i>	

7.25.28/

CAPTIONED BY *[Signature]*

8-05867A000416130017-7

PHOTO NO. 994028 LOT NO. *22157* MAP REFERENCE *C* LATITUDE *1345'N* LONGITUDE *10020'E*

COUNTRY _____ PROVINCE *WAC 671 C*

AREA NO.	SUBJECT	SUBJECT	SUBJECT	SUBJECT	SUBJECT	SUBJECT	SUBJECT	SUBJECT
<i>TH</i>	<i>ACD</i>	<i>AK 3</i>	<i>C 24</i>					
<i>TH 02</i>	⁵	<i>BUR</i>	¹⁰	<i>WA</i>		¹⁵	<i>4/1</i>	<i>B 2 D</i>
<i>G 02</i>	²⁵	<i>BAN</i>	³⁰	<i>KOK</i>		³⁵	<i>- NAKORN</i>	<i>N</i>
<i>PATH 02</i>	⁴⁵	<i>RD</i>	⁵⁰					

25X1A

(7.25, 78)

DATE OF PHOTO	TYPE	QUALITY	CLASS	NO. OF CARDS	SOURCE
<i>May 63</i>	<i>4</i>	<i>✓</i>	<i>3</i>	<i>3</i>	

CLASSIFICATION *Conf* CAPTIONED BY *[Signature]*




PHOTO NO. 984029 LOT NO. 5257 MAP REFERENCE C LATITUDE 1345 N LONGITUDE 10035 E

COUNTRY PROVINCE WAC 678

AREA NO	SUBJECT	SUBJECT	SUBJECT	SUBJECT	SUBJECT	SUBJECT	SUBJECT	SUBJECT
TH	AKO	AKZ	C.26					
TH 0 N	5	BUR	1	10	(NW)	15	w/1	SLD
G 0 N	25	BAN	6	30	KOK	35	- NAK	REN
P A T H	45	0 M	RD	50				

25X1A

DATE OF PHOTO	TYPE	QUALITY	CLASS	NO. OF CARDS	SO
May 63	4	v	3	3	
CLASSIFICATION Conf				CAPTIONED BY	

PHOTO NO. 994035 LOT NO. 52157 MAP REFERENCE C LATITUDE 1345 N LONGITUDE 10025 E

COUNTRY PROVINCE WAC 6780

AREA NO	SUBJECT	SUBJECT	SUBJECT	SUBJECT	SUBJECT	SUBJECT	SUBJECT	SUBJECT
TH	AKZ	AKW	C24	AYL	AYQ	D36		
TH 0 N	5	BUR I	10	L K G	15	R A T	B R	20
I D G C	25	O U E R	30	K L O N G	35	B A N G		40
K O K -	45	Y A I	50	P E T C H A R A	K A P E M C D.			

ELEC SUBSTATION @ CENTER.

25X1A

DATE OF PHOTO	TYPE	QUALITY	CLASS	NO. OF CARDS	SOURCE
May 63	4	2	3	6	
CLASSIFICATION Conf				CAPTIONED BY	

PHOTO NO. 994031 LOT NO. SWS7 MAP REFERENCE C LATITUDE 1245 N LONGITUDE 10025 E

COUNTRY PROVINCE WAC 678

AREA NO	SUBJECT	SUBJECT	SUBJECT	SUBJECT	SUBJECT	SUBJECT	SUBJECT	SUBJECT
TH	AKW	D36	AYL					
T H	5	B U R I	10	L K G	15	F R	20	
I D G C	25	O U C A	30	K L O N G	35	B A N G	40	
K O K -	45	Y A I	50	P E T L I R A		K A S I M R O A T		

ELECTRIC SUBSTATION. ENE

25X1A

DATE OF PHOTO	TYPE	QUALITY	CLASS	NO. OF CARDS	SOURCE
May 63	4	2	3		
CLASSIFICATION Conf				CAPTIONED BY	


REF ID NO. 994052 LOT NO. 2257 MAP REFERENCE C LATITUDE 1432N LONGITUDE 10057E

COUNTRY LAOS PROVINCE WAC678B

AREA NO	SUBJECT	SUBJECT	SUBJECT	SUBJECT	SUBJECT	SUBJECT	SUBJECT	SUBJECT
<u>TH</u>	<u>COJ</u>							
<u>5</u>	<u>B</u>	<u>U</u>	<u>R</u>	<u>1</u>	<u>(N)</u>	<u>15</u>	<u>U</u>	<u>1</u>
<u>25</u>	<u>N</u>	<u>O</u>	<u>F</u>	<u>30</u>	<u>S</u>	<u>35</u>	<u>B</u>	<u>40</u>
<u>45</u>				<u>50</u>	<u>A</u>	<u>R</u>	<u>I</u>	

25X1A

DATE OF PHOTO	TYPE	QUALITY	CLASS	NO. OF CARDS	SOL
<u>May 63</u>	<u>4</u>	<u>Y</u>	<u>3</u>	<u>1</u>	



CLASSIFICATION Conf. CAPTIONED BY [Signature]

8-05867A000416130017-7

PHOTO NO. 994033 LOT NO. 52857 MAP REFERENCE C LATITUDE 1432N LONGITUDE 10057E

COUNTRY PROVINCE WAZ 678B

AREA NO	SUBJECT	SUBJECT	SUBJECT	SUBJECT	SUBJECT	SUBJECT	SUBJECT	SUBJECT
TH	CO J							
5	ARA	BUR	10	WA		15	U/I	5 CH
25	00L	N	AF	30	ARA	35	BUR	40
45				30				

25X1A

DATE OF PHOTO	TYPE	QUALITY	CLASS	NO. OF CARDS	SOURCE
May 63	4	2	3	1	


CLASSIFICATION Conf CAPTIONED BY [Signature]

PHOTO NO. 984034 LOT NO. 2257 MAP REFERENCE *C* LATITUDE 1432N LONGITUDE 10057E

COUNTRY PROVINCE WAC678B

AREA NO	SUBJECT	SUBJECT	SUBJECT	SUBJECT	SUBJECT	SUBJECT	SUBJECT	SUBJECT
TH	20E							
5	B	U	R	I	10	E	N	T
25	J	A	I	L	30	R	A	N
45					50	C	E	

25X1A



DATE OF PHOTO	TYPE	QUALITY	CLASS	NO. OF CARDS	SOURCE
May 63	4	Y	3	1	

8-05867A000416130017-1

PHOTO NO. 994035 LOT NO. 5257 MAP REFERENCE C LATITUDE 14 32 N LONGITUDE 100 57 E

COUNTRY PROVINCE WAC 678B

AREA NO	SUBJECT	SUBJECT	SUBJECT	SUBJECT	SUBJECT	SUBJECT	SUBJECT	SUBJECT
TH	COB							
5	APRA	BURU	10	4/1	15	HO	SP	20
25	AL		30		35			40
45			50					

25X1A

DATE OF PHOTO	TYPE	QUALITY	CLASS	NO. OF CARDS	SOURCE
May 63	4	v	3	1	

CLASSIFICATION Conf CAPTIONED BY *[Signature]*

REF ID: A600416130017-7

PHOTO NO.	994036	LOT NO.	2457	MAP REFERENCE	E	LATITUDE	143N	LONGITUDE	1005E
COUNTRY				PROVINCE	WAC 678B				
AREA NO	TH	SUBJECT	AKL	SUBJECT	DOF	SUBJECT		SUBJECT	
	A R A	5	B U R I	10	(N U)	15	F A L C O W	20	
	R I C E	25	F I E L D	30		35	[T R E E F]	40	
		45		50					

TREES ARE GROWING OUT OF TERMITE MOUNDS.

25X1A

DATE OF PHOTO	May 63	TYPE	4	QUALITY	✓	CLASS	3	NO. OF CARDS	✓	SOURCE	
CLASSIFICATION	Conf			CAPTIONED BY							

PHOTO NO. 994037 LOT NO. *2157* MAP REFERENCE *C* LATITUDE *1434N* LONGITUDE *10055E*


COUNTRY _____ PROVINCE *WAC 678B*

AREA NO	SUBJECT	SUBJECT	SUBJECT	SUBJECT	SUBJECT	SUBJECT	SUBJECT	SUBJECT
<i>TH</i>	<i>COB</i>							
<i>5</i>	<i>ARAB</i>	<i>BUR</i>	<i>10</i>	<i>U/I</i>	<i>15</i>	<i>HOSPIT</i>	<i>20</i>	
<i>25</i>	<i>PT</i>	<i>①</i>	<i>30</i>	<i>OF</i>	<i>35</i>	<i>PT</i>	<i>PAW</i>	<i>40</i>
<i>35</i>	<i>ORAMA</i>		<i>50</i>					

SEE CIA

25X1A

(4.7.9)



DATE OF PHOTO	TYPE	QUALITY	CLASS	NO. OF CARDS	SOURCE
<i>May 63</i>	<i>4</i>	<i>2</i>	<i>3</i>	<i>1</i>	

CLASSIFICATION *Conf* CAPTIONED BY *[Signature]*

00416130017-1

PHOTO NO. 994039 LOT NO. *2117* MAP REFERENCE *E* LATITUDE *1430N* LONGITUDE *10011E*


COUNTRY PROVINCE *WAC 678B*

AREA NO	SUBJECT	SUBJECT	SUBJECT	SUBJECT	SUBJECT	SUBJECT	SUBJECT	SUBJECT
<i>TH</i>	<i>COB</i>							
<i>BARA</i>	<i>B</i>	<i>UR</i>	<i>1</i>	<i>10</i>	<i>u/1</i>	<i>15</i>	<i>HOSP</i>	<i>20</i>
<i>AL</i>	<i>P</i>	<i>T</i>	<i>2</i>	<i>50</i>	<i>OF</i>	<i>35</i>	<i>PT</i>	<i>40</i>
<i>ORAMA</i>				<i>50</i>			<i>PAW</i>	

see CIA

25X1A

(479)



DATE OF PHOTO	TYPE	QUALITY	CLASS	NO. OF CARDS	SOURCE
<i>May 63</i>	<i>4</i>	<i>2</i>	<i>3</i>	<i>1</i>	
CLASSIFICATION <i>Conf</i>				CAPTIONED BY <i>[Signature]</i>	

05867A000416130017-7

PHOTO NO. 994039 LOT NO. 5457 MAP REFERENCE C LATITUDE 1432N LONGITUDE 10055E

COUNTRY PROVINCE WAC 678B

AREA NO	SUBJECT	SUBJECT	SUBJECT	SUBJECT	SUBJECT	SUBJECT	SUBJECT	SUBJECT	SUBJECT
TH	COV								
SARA	5	BURI	10		u/i	15	sc	HOOC	20
	25		30			35			40
	45		50						

25X1A

DATE OF PHOTO	TYPE	QUALITY	CLASS	NO. OF CARDS	SOURCE
May 63	4	2	3	1	
CLASSIFICATION Conf				CAPTIONED BY [Signature]	





PHOTO NO. 994048 LOT NO. 5457 MAP REFERENCE C LATITUDE 1430N LONGITUDE 10055E

COUNTRY TH PROVINCE WAC 678B

AREA NO	SUBJECT	SUBJECT	SUBJECT	SUBJECT	SUBJECT	SUBJECT	SUBJECT	SUBJECT
7H								
	SARAA ⁵	BURI	10		BRIDGE	15		20 ✓
	ERM ²⁵	MAE	30		PA	35	FAK	40 ✓
	KG ⁴⁵		50					

25X1A



DATE OF PHOTO	TYPE	QUALITY	CLASS	NO. OF CARDS	SOURCE
May 63	4	2	3		
CLASSIFICATION Conf				CAPTIONED BY [Signature]	

05867A000416130017-7

PHOTO NO. 094041 LOT NO. 52157 MAP REFERENCE C LATITUDE 1432N LONGITUDE 10035E


COUNTRY PROVINCE WAC 678 B

AREA NO	SUBJECT	SUBJECT	SUBJECT	SUBJECT	SUBJECT	SUBJECT	SUBJECT	SUBJECT
TH	176	AL7	238	248				
SARA	BUR	RI		MAE	15	NAM		20
A	AK		LK	G	E	35	CUP	40
	PT	(1)						

See CIA

25X1A

(7, 15, 29)



DATE OF PHOTO	TYPE	QUALITY	CLASS	NO. OF CARDS	SOURCE
May 63	4	2	3	4	

CLASSIFICATION Conf CAPTIONED BY

16130017-7

PHOTO NO. 994042 LOT NO. 52157 MAP REFERENCE C LATITUDE 1432N LONGITUDE 10057E

COUNTRY: PROVINCE: WAR 678 B

AREA NO	SUBJECT	SUBJECT	SUBJECT	SUBJECT	SUBJECT	SUBJECT	SUBJECT
JH	376	AL7	C38	648			
BARA	BUR	RI		MAE	NAM		
A	AK	LK	G	E	(UPSTRECA		
M)	PT	2	OK	3	-PT PANORAMA		

See CIA _____

25X1A

(7.18.79)

DATE OF PHOTO	TYPE	QUALITY	CLASS	NO. OF CARDS	SOURCE
May 63	4	✓	3	4	

CLASSIFICATION: Conf CAPTIONED BY: [Signature]

78-05867A000416130017-7

PHOTO NO. 994043 LOT NO. A2117 MAP REFERENCE C LATITUDE 1432N LONGITUDE 10015E

COUNTRY PROVINCE WAC 678B

AREA NO	SUBJECT	SUBJECT	SUBJECT	SUBJECT	SUBJECT	SUBJECT	SUBJECT	SUBJECT
TH	D48	D26	A27	C38				
5	BUR	1	10	MAG	15	NAM		20
25	SAK		30	G	35	UP	TR	40
45	P	3	50	OF	3	-PT PANORAMA.		

See CIA

25X1A



(7, 15, 29)

DATE OF PHOTO	TYPE	QUALITY	CLASS	NO. OF CARDS	SOURCE OF
May 63	4	2	3	4	

CLASSIFICATION Conf CAPTURED BY

CIA-RDP78-05867A000416130017-7


PHOTO NO. 994044 LOT NO. *A2817* MAP REFERENCE *C* LATITUDE *1432N* LONGITUDE *10055E*

COUNTRY PROVINCE *WAC 678B*

AREA NO	SUBJECT	SUBJECT	SUBJECT	SUBJECT	SUBJECT	SUBJECT	SUBJECT	SUBJECT
<i>TH</i>	<i>C38</i>	<i>B48</i>	<i>B36</i>	<i>AL7</i>				
<i>SARA</i>	<i>5</i>	<i>BUR</i>	<i>10</i>	<i>M</i>	<i>A</i>	<i>E</i>	<i>15</i>	<i>N A M</i>
<i>A</i>	<i>25</i>	<i>SAK</i>	<i>30</i>	<i>L</i>	<i>K</i>	<i>6</i>	<i>35</i>	<i>W D W N S T K E</i>
<i>A M</i>	<i>45</i>	<i>P T</i>	<i>50</i>	<i>0</i>	<i>E</i>			<i>2-PT PANORAMA.</i>
								<i>See CIA -</i>

25X1A

DATE OF PHOTO	TYPE	QUALITY	CLASS	NO. OF CARDS	SOURCE
<i>May 63</i>	<i>4</i>	<i>✓</i>	<i>3</i>	<i>4</i>	
CLASSIFICATION <i>Conf</i>				CAPTIONED BY <i>[Signature]</i>	



05867A000416130017-7

PHOTO NO. 984045 LOT NO. *A7107* MAP REFERENCE *C* LATITUDE *17°32'N* LONGITUDE *100°56'E*

COUNTRY PROVINCE *WAC 678B*

AREA NO	SUBJECT	SUBJECT	SUBJECT	SUBJECT	SUBJECT	SUBJECT	SUBJECT	SUBJECT
<i>TH</i>	<i>C38</i>	<i>but</i>	<i>D36</i>	<i>AL7</i>				
<i>S A R A</i>	<i>5</i>	<i>B U R I</i>	<i>10</i>	<i>M A E</i>	<i>15</i>	<i>N A M</i>	<i>20</i>	<i>A</i>
<i>A S A K</i>	<i>25</i>	<i>L K G</i>	<i>30</i>	<i>W</i>	<i>35</i>	<i>D W N S T R E</i>	<i>40</i>	<i>E</i>
<i>A M</i>	<i>45</i>	<i>P T</i>	<i>2</i>	<i>0</i>	<i>50</i>	<i>2-PT PANORAMA</i>		

See CIA

25X1A

DATE OF PHOTO	TYPE	QUALITY	CLASS	NO. OF CARDS	SOURCE
<i>May 63</i>	<i>4</i>	<i>2</i>	<i>3</i>	<i>4</i>	
CLASSIFICATION <i>Conf</i>				CAPTIONED BY <i>[Signature]</i>	