

05867A000416130013-1

PHOTO NO. 993796 LOT NO. T3451 MAP REFERENCE C LATITUDE 2743N LONGITUDE 8519E

COUNTRY PROVINCE WACISSA

| AREA NO | SUBJECT | SUBJECT | SUBJECT | SUBJECT | SUBJECT | SUBJECT | SUBJECT | SUBJECT | SUBJECT |
|----------|---------|---------|---------|---------|---------|---------|---------|---------|---------|
| N.? | AKC | C26 | | | | | | | |
| KATMANDU | 5 | | 10 | (N/A) | | (u) | 15 | B | L |
| S | 25 | F | 30 | | | | 35 | | |
| | 45 | | | | | | | | |

25X1A

| DATE OF PHOTO | TYPE | QUALITY | CLASS | NO. OF CARDS | SC |
|---------------|------|---------|-------|--------------|----|
| | 4 | 2 | 3 | 2 | |

CLASSIFICATION CAPTIONED BY



PHOTO NO. 983797 LOT NO. T 3431 MAP REFERENCE C LATITUDE 2743N LONGITUDE 8519E

COUNTRY PROVINCE WAC 553A

| AREA NO | SUBJECT | SUBJECT | SUBJECT | SUBJECT | SUBJECT | SUBJECT | SUBJECT | SUBJECT | SUBJECT |
|----------|---------|---------|---------|---------|---------|---------|---------|---------|---------|
| NP | AKL | AKZ | CVG | | | | | | |
| KATMANDU | | | | 10 | | 15 | | | 20 |
| W. OF | | | | 20 | | 25 | | | 30 |
| 6 | | | | 30 | | 35 | | | 40 |
| | | | | 40 | | 45 | | | 50 |

25X1A

| DATE OF PHOTO | TYPE | QUALITY | CLASS | NO. OF CARDS | CAPTIONED BY |
|---------------|------|---------|-------|--------------|--------------|
| | 8 | 2 | 3 | 3 | [Redacted] |

PHOTO NO. 993798 LOT NO. T 211 MAP REFERENCE C LATITUDE 2743'N LONGITUDE 8517'E


COUNTRY PROVINCE WAC 553A

| AREA NO | SUBJECT | SUBJECT | SUBJECT | SUBJECT | SUBJECT | SUBJECT | SUBJECT | SUBJECT |
|---------|---------|---------|---------|---------|---------|---------|---------|---------|
| HP | AKL | AKZ | CRG | | | | | |
| KAT | 5 | MAN | 10 | WA | 15 | AK | 20 | V - C |
| W | 25 | AF | 50 | FL | 35 | CD | 40 | BLD |
| 6 | 45 | | 50 | | | | | |

25X1A

| DATE OF PHOTO | TYPE | QUALITY | CLASS | NO. OF CARDS |
|---------------|------|---------|-------|--------------|
| | 8 | V | 3 | 3 |

CLASSIFICATION Comp CAPTIONED BY R



05867A000416130013-1

PHOTO NO. 093799 LOT NO. 73431 MAP REFERENCE C LATITUDE 2743N LONGITUDE 8519E

COUNTRY PROVINCE WAC 553A

| AREA NO | SUBJECT | SUBJECT | SUBJECT | SUBJECT | SUBJECT | SUBJECT | SUBJECT | SUBJECT |
|----------|---------|---------|---------|---------|---------|---------|---------|---------|
| NP | C26 | AHL | AKZ | D36 | AKW | | | |
| KATMANDU | 5 | | 10 | | 15 | AIR | VIE | 20 |
| W OF | 25 | BLDG | 30 | | 35 | RD | FILE | 40 |
| DIS | 45 | RIVER | 50 | | | | | |

25X1A



| DATE OF PHOTO | TYPE | QUALITY | CLASS | NO. OF CARDS |
|---------------|------|---------|-------|--------------|
| | | ✓ | 3 | 5 |

CLASSIFICATION CAPTIONED BY

PHOTO NO. 993800 LOT NO. 7431 MAP REFERENCE C LATITUDE 2743N LONGITUDE 8519E


COUNTRY PROVINCE WIRE 553A

| AREA NO | SUBJECT | SUBJECT | SUBJECT | SUBJECT | SUBJECT | SUBJECT | SUBJECT | SUBJECT | SUBJECT |
|----------|---------|---------|---------|---------|---------|---------|---------|---------|---------|
| AP | C26 | AKL | AKZ | | | | | | |
| KATMANDU | | | | | | 15 | VIEW | | 20 |
| WAF | 25 | BLDG | 5 | | | 35 | FILE | | 40 |
| DIS | 45 | | | | | 50 | | | |

25X1A

| DATE OF PHOTO | TYPE | QUALITY | CLASS | NO. OF CARDS |
|---------------|------|---------|-------|--------------|
| | 8 | ✓ | 3 | 3 |

CLASSIFICATION Conf CAPTIONED BY [Signature]



05867A000416130013-1

PHOTO NO. 993801 LOT NO. T3431 MAP REFERENCE C LATITUDE 2743N LONGITUDE 8519E

COUNTRY PROVINCE WAC 513A

| AREA NO | SUBJECT | SUBJECT | SUBJECT | SUBJECT | SUBJECT | SUBJECT | SUBJECT | SUBJECT | SUBJECT |
|----------|---------|---------|---------|---------|---------|---------|---------|---------|---------|
| NP | E24 | AAL | | | | | | | |
| KATMANDU | 5 | | 10 | | | 15 | B | C | D |
| FIELD | 25 | | 30 | | | 35 | | | 40 |
| | 45 | | 50 | | | | | | |

25X1A

| DATE OF PHOTO | TYPE | QUALITY | CLASS | NO. OF CARDS |
|---------------|------|---------|-------|--------------|
| | 4 | 2 | 3 | 2 |

CLASSIFICATION Conf CAPTIONED BY [Signature]

8-05867A000416130013-1

PHOTO NO. 993802 | LOT NO. 12471 | MAP REFERENCE C | LATITUDE 2742N | LONGITUDE 8519E

COUNTRY | PROVINCE WACUSSA

| AREA NO. | SUBJECT | SUBJECT | SUBJECT | SUBJECT | SUBJECT | SUBJECT | SUBJECT | SUBJECT | SUBJECT |
|----------|---------|---------|---------|---------|---------|---------|---------|---------|---------|
| MP | CR6 | AKL | | | | | | | |
| KATMAN | 5 | 14 | 19 | | | 15 | B | C | D |
| FICLD | 25 | 30 | | | | 35 | | | |
| | 45 | | 50 | | | | | | |

25X1A

| DATE OF PHOTO | TYPE | QUALITY | CLASS | NO. OF CARDS |
|---------------|------|---------|-------|--------------|
| | 4 | 2 | 3 | 2 |

CLASSIFICATION Conf | CAPTIONED BY [Signature]

8-05867A000416130013-1

PHOTO NO. 993803 LOT NO. T2471 MAP REFERENCE *C* LATITUDE 2743N LONGITUDE 8519E

COUNTRY PROVINCE WAC 153A

| AREA NO | SUBJECT | SUBJECT | SUBJECT | SUBJECT | SUBJECT | SUBJECT | SUBJECT | SUBJECT |
|----------|---------|---------|---------|---------|---------|---------|---------|---------|
| NP | AKL | CVL | | | | | | |
| KATMANDU | 5 | U | (AKL) | | (CVL) | B | L | D |
| 1 | 25 | FIELD | 30 | | 35 | | | 40 |
| | 45 | | 50 | | | | | |

25X1A

(724)




| DATE OF PHOTO | TYPE | QUALITY | CLASS | NO. OF CARDS |
|---------------|------|---------|-------|--------------|
| | 4 | 2 | 3 | |

CLASSIFICATION *Conf* CAPTIONED BY *or*

8-05867A000416130013-1

| | | | | | | | | | |
|------------------|-----------|--------------|------------|-------------------|------------|------------------|--------------|--------------------|------------|
| PHOTO NO. 983804 | | LOT NO. 7441 | | MAP REFERENCE C | | LATITUDE 27 12 N | | LONGITUDE 105 19 E | |
| COUNTRY | | | | PROVINCE WAC ISSA | | | | | |
| AREA NO. N. 3 | SUBJECT 5 | SUBJECT 10 | SUBJECT 15 | SUBJECT 20 | SUBJECT 25 | SUBJECT 30 | SUBJECT 35 | SUBJECT 40 | SUBJECT 45 |
| K A T M A N D U | F I L M | C V | | | | | | | |
| | F I L M | | | | | | | | |
| | | | | | | | | | |
| DATE OF PHOTO | | | | TYPE | QUALITY | CLASS | NO. OF CARDS | | |
| | | | | | | | | | |
| CLASSIFICATION | | | | | | CAPTIONED BY | | | |
| C | | | | | | [Signature] | | | |

25X1A



05867A000416130013-1

PHOTO NO. 993806 LOT NO. T3640

MAP REFERENCE _____ LATITUDE _____ LONGITUDE _____

COUNTRY CU PROVINCE _____

| | | | | | | | | |
|---------|---------|---------|---------|---------|---------|---------|---------|---------|
| AREA NO | SUBJECT | SUBJECT | SUBJECT | SUBJECT | SUBJECT | SUBJECT | SUBJECT | SUBJECT |
| CU | ALS | | | | | | | |
| | 5 | | 10 | | 15 | | 20 | |
| S | O | V | S | H | I | P | I | N |
| R | O | U | T | O | A | | | |
| | 25 | | 30 | | 35 | | 40 | |
| | 45 | | | | | | | |

30

25X1A

| DATE OF PHOTO | TYPE | QUALITY | CLASS | NO. OF CARDS | SC |
|---------------|------|---------|-------|--------------|----|
| 20 June 64 | 4 | 1 | 3 | 1 | |

CAPTIONED BY SBL

CLASSIFICATION SECRET/NO FOR DISSEM

GPO : 1962 O - 647425

0000416130013-1

| | | | | | | |
|-----------|--------|----------|-------|---------------|----------|-----------|
| PHOTO NO. | 093805 | LOT NO. | T3640 | MAP REFERENCE | LATITUDE | LONGITUDE |
| COUNTRY | CU | PROVINCE | | | | |
| AREA NO. | CU | SUBJECT | ALS | SUBJECT | | |
| | S | O | V | I | E | T |
| | R | O | U | T | E | |
| | | | | | | |
| | | | | | | |
| | | | | | | |
| | | | | | | |

SHIP IN GU R E N
TO Q U B A

30

25X1A

| | | | | | |
|----------------------|--------------|---------|-------|--------------|--|
| DATE OF PHOTO | TYPE | QUALITY | CLASS | NO. OF CARDS | |
| 20 June 64 | 4 | 1 | 3 | 1 | |
| CLASSIFICATION | CAPTIONED BY | | | | |
| SECRET/NO FOR DISSEM | SBL | | | | |

800A000416130013-1

PHOTO NO. 993807 LOT NO. T3640 PROVINCE

COUNTRY CU

| AREA NO | SUBJECT | SUBJECT | SUBJECT | SUBJECT | SUBJECT | SUBJECT | SUBJECT | SUBJECT |
|---------|--------------------------------------|---------|---------|---------|---------|---------|---------|---------|
| CU | ALS | | | | | | | |
| | 5 | | 10 | | 15 | | 20 | |
| | 25 | | 30 | | 35 | | 40 | |
| | 45 | | 50 | | | | | |
| | SOVIET SHIP IN CUBA EN ROUTE TO CUBA | | | | | | | |

30

25X1A

| DATE OF PHOTO | TYPE | QUALITY | CLASS | NO. OF CARDS | SOURCE |
|---------------|------|---------|-------|--------------|------------|
| 20 June 64 | 4 | 1 | 3 | 1 | [REDACTED] |

CAPTURED BY

78-05867A000416130013-1

PHOTO NO. 993806 LOT NO. T-3404 MAP REFERENCE LATTITUDE 36 40N LONGITUDE 117 00E

COUNTRY CH PROVINCE WAIC381D (SHANTUNG)

| | | | | | | | | | | | | | |
|---------|----------|---------|-----|---------|--|---------|--|---------|--|---------|--|---------|--|
| AREA NO | L | SUBJECT | HEG | SUBJECT | | SUBJECT | | SUBJECT | | SUBJECT | | SUBJECT | |
| | CHI-NAN | | | | | | | | | | | | |
| | TOMOBILE | | | | | | | | | | | | |
| | TOWN | | | | | | | | | | | | |

TRUCK

25X1A



| DATE OF PHOTO | TYPE | QUALITY | CLASS | NO. OF CARDS | SOURCE |
|---------------|------|---------|-------|--------------|--------|
| JAN 6 4 | 4 | 1 | 3 | 1 | L |

CAPTIONED BY *REP*

8-05867A000416130013-1

PHOTO NO. 993809 LOT NO. T3034 MAP REFERENCE C LATITUDE 50 05 N LONGITUDE 14 28 E

COUNTRY CZ PROVINCE BOHEMIA

| | | | | | | | | | |
|----------------------|---------|---------|---------|---------|---------|---------|---------|---------|---------|
| AREA NO | SUBJECT | SUBJECT | SUBJECT | SUBJECT | SUBJECT | SUBJECT | SUBJECT | SUBJECT | SUBJECT |
| 127M | C62 | C11 | | | | | | | |
| PRAGUE MAIN SECTION | | | | | | | | | |
| OF PRAGUE TAKEN FROM | | | | | | | | | |
| ACROSS CHARLES RIVER | | | | | | | | | |

PT 1 OF 4 PT PAN,
SEE CIA

(S)

25X1A

| DATE OF PHOTO | TYPE | QUALITY | CLASS | NO. OF CARDS |
|---------------|------|---------|-------|--------------|
| Possibly 62 | 4 | 2 | 3 | 2 |



REF ID: A000416130013-1

PHOTO NO. 983810 LOT NO. T3034 MAP REFERENCE C LATITUDE 50 05 N LONGITUDE 14 28 E

COUNTRY CZ PROVINCE BOHEMIA

| | | | | | | | | | |
|----------------------|---------|---------|---------|---------|---------|---------|---------|---------|---------|
| AREA NO | SUBJECT | SUBJECT | SUBJECT | SUBJECT | SUBJECT | SUBJECT | SUBJECT | SUBJECT | SUBJECT |
| 127M | CG2 | C11 | | | | | | | |
| PRAGUE MAIN SECTION | | | | | | | | | |
| OF PRAGUE TAKEN FAR | | | | | | | | | |
| ACROSS CHARLES RIVER | | | | | | | | | |

PT 2 OF 4 PT PAN,
SEE CIA

(S)

25X1A

| DATE OF PHOTO | TYPE | QUALITY | CLASS | NO. OF CARDS |
|---------------|------|---------|-------|--------------|
| Possibly 62 | 4 | 2 | 3 | 2 |



CLASSIFICATION

CAPTIONED BY

Approved For Release 2000/06/27 : PHOTO ANALYSIS - REF ID: A000416130013-1

GPO : 1982 O - 647425

FORM NO. 174 1 Jun 55

USE PREVIOUS EDITIONS

05867A000416130013-1

PHOTO NO. 893811 LOT NO. T3034 MAP REFERENCE C LATITUDE 50 05 N LONGITUDE 17 20 E

COUNTRY CZE PROVINCE BOHEMIA

| AREA NO | SUBJECT | SUBJECT | SUBJECT | SUBJECT | SUBJECT | SUBJECT | SUBJECT | SUBJECT | SUBJECT |
|---------|-----------|---------|---------|---------|---------|---------|---------|---------|---------|
| 127M | C62 | C12 | | | | | | | |
| | PRAGUE | | MILN | | | | | | |
| | OF PRAGUE | | | | | | | | |
| | MICROB | | | | | | | | |

PT 3 OF 4 PT PIN,
SEE CIA

(S) 25X1A

| DATE OF PHOTO | TYPE | QUALITY | CLASS | NO. OF CARDS |
|---------------|------|---------|-------|--------------|
| Possibly 62 | 4 | 2 | 3 | 2 |

00007A000416130013-1

| | | | | | | | | | |
|-----------------------|--------|----------|---------|---------------|-----|----------|---------|-----------|---------|
| PHOTO NO. | 093812 | LOT NO. | T 3034 | MAP REFERENCE | C | LATITUDE | 50 05 N | LONGITUDE | 14 28 E |
| COUNTRY | CZ | PROVINCE | BOHEMIA | | | | | | |
| AREA NO. | 127 M | SUBJECT | C62 | SUBJECT | C11 | SUBJECT | | SUBJECT | |
| PRAGUE MAIN SECTION | | | | | | | | | |
| OF PRAGUE TAKEN IN | | | | | | | | | |
| ACROSS CHARLES RIVER. | | | | | | | | | |
| PT 4 OF 4 PT PAN, | | | | | | | | | |
| SEE CIA | | | | | | | | | |

(6) 25X1A

| DATE OF PHOTO | TYPE | QUALITY | CLASS | NO. OF CARDS |
|---------------|------|---------|-------|--------------|
| Possibly 62 | 4 | 2 | 3 | 2 |



8-05867A000416130013-1

PHOTO NO. 993813 LOT NO. T3034 MAP REFERENCE C LATITUDE 5005 N LONGITUDE 1428 E

COUNTRY CZE PROVINCE BOHEMIA

| | | | | | | | | |
|---------|---------|---------|---------|---------|---------|---------|---------|---------|
| AREA NO | SUBJECT | SUBJECT | SUBJECT | SUBJECT | SUBJECT | SUBJECT | SUBJECT | SUBJECT |
| 127 M | CG2 | C11 | | | | | | |
| PRA | GUE | | PAN | MOR | A | M | I | C |
| E | W | TAKEN | FR | HR | ZAN | S | K | I |
| PAL | ACE | | | | | | | |

2 PT PAN, SEE CIA

(6)

25X1A

| DATE OF PHOTO | TYPE | QUALITY | CLASS | NO. OF CARDS |
|---------------|------|---------|-------|--------------|
| June 61 | 4 | 2 | 3 | 2 |



8-05867A000416130013-1

| | | | | | | | | | |
|-----------|--------|---------|---------|---------------|-----|----------|--------|-----------|---------|
| PHOTO NO. | 993814 | LOT NO. | T3034 | MAP REFERENCE | C | LATITUDE | 5005 N | LONGITUDE | 1428 E |
| COUNTRY | CZ | | BOHEMIA | | | | | | |
| AREA NO. | 127 M | SUBJECT | CG2 | SUBJECT | CL1 | SUBJECT | | SUBJECT | |
| | PRA | GUE | | PAN | MOR | A | M | I | C |
| | EW | TAKEN | | FR | | | | | IR |
| | PALACE | | | | | | | | ZANISKI |

2 PT PAN, SEE CIA

(6)

25X1A



| DATE OF PHOTO | TYPE | QUALITY | CLASS | NO. OF CARDS |
|---------------|------|---------|-------|--------------|
| June 61 | 4 | 2 | 3 | 2 |

8-05867A000416130013-1

PHOTO NO. 993815 LOT NO. T3034 MAP REFERENCE C LATITUDE 50 05 N LONGITUDE 14 28 E

COUNTRY CZ PROVINCE BOHEMIA


| | | | | | | | | | | | | | | | | | |
|---------|--------|---------|-----|---------|------------|---------|--|---------|--|---------|--|---------|--|---------|--|---------|--|
| AREA NO | 127 M | SUBJECT | CG2 | SUBJECT | C11 | SUBJECT | | SUBJECT | | SUBJECT | | SUBJECT | | SUBJECT | | SUBJECT | |
| | PRAGUE | | | | GENERAL | | | VILK | | | | | | | | | |
| | FROM | | | | THE PRAGUE | | | (PR | | | | | | | | | |
| | OBABKY | | | | ARADICANY) | | | | | | | | | | | | |

CASTLE

(6)

25X1A

| DATE OF PHOTO | TYPE | QUALITY | CLASS | NO. OF CARDS |
|---------------|------|---------|-------|--------------|
| | 564 | 2 | 3 | 2 |



CLASSIFICATION

Approved For Release 2000/04/27 : CIA-RDP80-05867A000416130013-1

GPO : 1962 O - 647425

8-05867A000416130013-1

| | | | | | | | | | |
|-----------|----------|----------|---------|---------------|-----|----------|--------|-----------|--------|
| PHOTO NO. | 983819 | LOT NO. | T 3034 | MAP REFERENCE | C | LATITUDE | 30 05N | LONGITUDE | 14 28E |
| COUNTRY | CZ | PROVINCE | BOHEMIA | | | | | | |
| AREA NO. | 127M | SUBJECT | C62 | SUBJECT | C62 | SUBJECT | | SUBJECT | |
| | PIRAIGUE | | | GENERAL | | | WIKS | | |
| | | 25 | | 30 | | 35 | | 40 | |
| | | 45 | | 50 | | | | | |

(6)

25X1A

| | | | | |
|----------------|--------------|---------|-------|--------------|
| DATE OF PHOTO | TYPE | QUALITY | CLASS | NO. OF CARDS |
| June | 634 | 2 | 3 | 2 |
| CLASSIFICATION | CAPTIONED BY | | | |
| Conf | VAB | | | |



REF ID: A6667A000416130013-1

| | | | | | | | | | |
|-----------|--------|---------|----------|---------------|---------|----------|---------|-----------|---------|
| PHOTO NO. | 993817 | LOT NO. | T3034 | MAP REFERENCE | C | LATITUDE | 50 05 N | LONGITUDE | 14 28 E |
| COUNTRY | CZ | | PROVINCE | BOHEMIA | | | | | |
| AREA NO | 127M | SUBJECT | C62 | SUBJECT | C11 | SUBJECT | | SUBJECT | |
| | PRAGUE | | V | | VIEW | | TO | | HIRAD |
| | CANY | | CASTLE | | BEYOND | | | | |
| | HE | | OLD TOWN | | SECTION | | | | |

(6)

25X1A

| DATE OF PHOTO | TYPE | QUALITY | CLASS | NO. OF CARDS |
|---------------|------|---------|-------|--------------|
| 59 | 4 | 2 | 3 | 2 |



80-05867A000416130013-1

| | | | | | | | | | | |
|----------------|---------|----------|---------|---------------|-----|----------|---------|--------------|--------------|----|
| PHOTO NO. | 883818 | LOT NO. | T3034 | MAP REFERENCE | C | LATITUDE | 50 05 N | LONGITUDE | 14 28 E | |
| COUNTRY | CZ | PROVINCE | BOHEMIA | | | | | | | |
| AREA NO. | 127M | SUBJECT | 62 | SUBJECT | E11 | SUBJECT | | SUBJECT | | |
| | PRAGUE | | | VIEW | | OF | | MALTA | 20 | |
| | STRANA | | | SECTION | | OF | | TORA | 40 | |
| | PRAGUE | | | | | | | | | |
| (6) | | | | | | | | | | |
| 25X1A | | | | | | | | | | |
| DATE OF PHOTO | JUNE 57 | TYPE | 4 | QUALITY | 2 | CLASS | 3 | NO. OF CARDS | 2 | |
| CLASSIFICATION | | | | | | | | | CAPTIONED BY | MS |

8-05867A000416130013-1

PHOTO NO. 993819 LOT NO. T3034 MAP REFERENCE C LATITUDE 50 05 N LONGITUDE 14 28 E

COUNTRY CZ PROVINCE BOHEMIA

| | | | | | | | | | | | | | |
|---------|--------|---------|-----|---------|----|---------|--|---------|--|---------|--|---------|--|
| AREA NO | 127M | SUBJECT | 216 | SUBJECT | 62 | SUBJECT | | SUBJECT | | SUBJECT | | SUBJECT | |
| | PRAGUE | | | | | | | | | | | | |
| | | | | | | | | | | | | | |
| | | | | | | | | | | | | | |
| | | | | | | | | | | | | | |

(6, 8)

25X1A

| DATE OF PHOTO | TYPE | QUALITY | CLASS | NO. OF CARDS |
|---------------|------|---------|-------|--------------|
| | 56 | 4 | 23 | 2 |

8-05867A000416130013-1

PHOTO NO. 993820 EGT NO. T939 MAP REFERENCE C LATITUDE 17 03N LONGITUDE 89 04W

COUNTRY GT PROVINCE

AREA NO 35E SUBJECT AK5 SUBJECT SUBJECT SUBJECT SUBJECT SUBJECT SUBJECT

MELCHOR DE MENCLOS A
VIA TECA PLANE (CREAIR) O
N STRIP

31

25X1A

| DATE OF PHOTO | TYPE | QUALITY | CLASS | NO. OF CARDS | SO |
|---------------------|------|---------|-------|--------------|------------------|
| Feb 64 | 4 | 1 | 3 | 1 | |
| CLASSIFICATION CONF | | | | | CAPTIONED BY EBL |

REF ID: A000416130013-1

PHOTO NO. 993821 | LOT NO. T939 | MAP REFERENCE C | LATITUDE 17 05N | LONGITUDE 87 04W

COUNTRY GT | PROVINCE

AREA NO 3SE | SUBJECT C9A

MELCHOR DIEZEL MEN'S R
 URBAL EPOLICEMAN

8

25X1A

| DATE OF PHOTO | TYPE | QUALITY | CLASS | NF. OF CARDS | SOURCE |
|---------------------|------|---------|-------|--------------|------------------|
| Feb 6 1952 | 2K | 1 | 3 | 1 | [REDACTED] |
| CLASSIFICATION CONF | | | | | CAPTIONED BY JBY |

REF ID: A66780-05867A000416130013-1

PHOTO NO. 983822 LOT NO. T939 MAP REFERENCE C LATITUDE 17 03N LONGITUDE 89 04W

COUNTRY GT PROVINCE

AREA NO 35E SUBJECT C13 SUBJECT SUBJECT SUBJECT SUBJECT SUBJECT SUBJECT

MELCHOR DE MENCO S N
EWILY DEDICATED SICHOB
L

9

25X1A

| DATE OF PHOTO | TYPE | QUALITY | CLASS | NO. OF CARDS | SOURCE |
|---------------------|------|---------|-------|--------------|------------------|
| Feb | 64 | 4 | 1 | 3 | 1 |
| CLASSIFICATION CONF | | | | | CAPTIONED BY SBY |

60867A000416130013-1

PHOTO NO. 993823 LOT NO. T939 MAP REFERENCE C LATITUDE 17 03N LONGITUDE 89 04W

COUNTRY GT PROVINCE

AREA NO 35E SUBJECT 2GB

MELCHOR DE MENCIOS MILITARY ENCAMPMENT

3

25X1A

| DATE OF PHOTO | TYPE | QUALITY | CLASS | NO. OF CARDS | SOURCE |
|---------------------|------|---------|-------|--------------|-------------------------|
| Feb | GK 4 | 1 | 3 | 1 | [REDACTED] |
| CLASSIFICATION CONF | | | | | CAPTIONED BY [REDACTED] |

| | | | | | | | | | |
|----------------|---------------------|----------------------|-----------------|-------------------|--------|------------|-----------------|-----------|--------|
| PHOTO NO. | 993824 | LOT NO. | T939 | MAP REFERENCE | C | LATITUDE | 17 03N | LONGITUDE | 57 04W |
| COUNTRY | CT | PROVINCE | | | | | | | |
| AREA NO. | 35C | SUBJECT | D36 | SUBJECT | | SUBJECT | | SUBJECT | |
| MELC | ⁵ HOR | ¹⁰ DE | MEN | ¹⁵ COS | | | ²⁰ M | | |
| OPAN | ²⁵ RIVER | ³⁰ LG. | ³⁵ N | ⁴⁰ FRO | | | | | |
| MINE | ⁴⁵ W | ⁵⁰ BRIDGE | | | | | | | |
| 29 | | | | | | | | | |
| 25X1A | | | | | | | | | |
| DATE OF PHOTO | TYPE | QUALITY | CLASS | NO. OF CARDS | SOURCE | [REDACTED] | | | |
| 46 | 64 | 4 | 1 | 3 | 1 | | | | |
| CLASSIFICATION | | | | CAPTIONED BY | | | | | |
| CONF | | | | JBR | | | | | |

78-05867A000416130013-1

PHOTO NO. 983825 LOT NO. T939 MAP REFERENCE C LATITUDE 17 03N LONGITUDE 89 04W

COUNTRY GT PROVINCE

AREA NO 35E SUBJECT D36 SUBJECT SUBJECT SUBJECT SUBJECT SUBJECT SUBJECT

MELCHIOR DE MENICUSI
OPIAN RIVER SE ENI FRIOM
NEW BRIDGE, LKG. S.

29

25X1A

| DATE OF PHOTO | TYPE | QUALITY | CLASS | NO. OF CARDS | EXPOS |
|---------------------|------|---------|-------|--------------|----------------|
| Feb 64 | 4 | 1 | 3 | 1 | |
| CLASSIFICATION CONF | | | | | CAPTURED BY TR |

8-05867A000416130013-1

PHOTO NO. 993826 LOT NO. T939 MAP REFERENCE C LATITUDE 17 03N LONGITUDE 89 04W

COUNTRY GT PROVINCE

AREA NO 35E SUBJECT 243 SUBJECT SUBJECT SUBJECT SUBJECT SUBJECT SUBJECT

M E L C H O R I D E M E N C I O S B

A R B E S W I R E F E N I C I E M A R

K I N G B O R D E R WITH BR. HONDU

BAS



25X1A

| DATE OF PHOTO | TYPE | QUALITY | CLASS | NO. OF CARDS | SOUL |
|---------------------|------|---------|-------|------------------|------|
| Feb 64 | 4 | 1 | 3 | 1 | |
| CLASSIFICATION CONF | | | | CAPTIONED BY EBP | |

PHOTO NO. 993827 LOT NO. T-939 MAP REFERENCE C LATITUDE 17°03'N LONGITUDE 87°04'W

COUNTRY GT PROVINCE

| AREA NO | SUBJECT | SUBJECT | SUBJECT | SUBJECT | SUBJECT | SUBJECT | SUBJECT |
|----------|----------------------|----------------------|-----------------------|---------|---------|---------|-----------------|
| 35E | AKW | | | | | | |
| MELCHIOR | R | D ¹⁰ E | MEN ¹⁵ COS | | | | N ²⁰ |
| EW | BRIDGE ²⁵ | E ³⁰ | OVER ³⁵ | MOPAN | | | N ⁴⁰ |
| RIVER. | | L ⁵⁰ KIG. | E. | | | | |

28

25X1A

| DATE OF PHOTO | TYPE | QUALITY | CLASS | NO. OF CARDS | SOURCE |
|---------------------|------|---------|-------------------------|--------------|------------|
| 26-4 | 4 | 1 | 3 | 1 | [REDACTED] |
| CLASSIFICATION CONF | | | CAPTIONED BY [REDACTED] | | |

8-05867A000416130013-1

PHOTO NO. 88826 LOT NO. T939 MAP REFERENCE C LATITUDE 1703N LONGITUDE 8904W

COUNTRY GT PROVINCE

AREA NO 35E SUBJECT ARW SUBJECT SUBJECT SUBJECT SUBJECT SUBJECT SUBJECT

MELICHO R D¹⁰E MENCIOS¹⁵ IN
EW BRIDGE²⁵ OVER³⁰ MOPAN⁴⁰
RIVER L⁵⁰KIG. E.

28

25X1A

| DATE OF PHOTO | TYPE | QUALITY | CLASS | NO. OF CARDS | SOURCE |
|---------------------|------|---------|-------|------------------|------------|
| 76 6 4 | 4 | 1 | 3 | 1 | [REDACTED] |
| CLASSIFICATION CONF | | | | CAPTIONED BY ZBR | |

8-05867A000416130013-1

PHOTO NO. 993829 LOT NO. T939 MAP REFERENCE C LATITUDE 1703N LONGITUDE 8904W

COUNTRY GT PROVINCE

AREA NO 35E SUBJECT CIG SUBJECT SUBJECT SUBJECT SUBJECT SUBJECT SUBJECT SUBJECT

MELICHAOR DIE MENCLOS N
ELW CUIS TOMS HOUSE AT
BORDER WITH BR. HONDURAS

8
7,9

25X1A

| DATE OF PHOTO | TYPE | QUALITY | CLASS | NO. OF CARDS | SCOUR |
|---------------------|------|---------|-------|-------------------------|------------|
| Jul 6 4 4 | | 1 | 3 | 4 | [REDACTED] |
| CLASSIFICATION CONF | | | | CAPTIONED BY [REDACTED] | |

8-05867A000416130013-1

PHOTO NO. 093830 LOT NO. T937 MAP REFERENCE C LATITUDE 17 03N LONGITUDE 89 04W

COUNTRY ET PROVINCE

| AREA NO | SUBJECT | SUBJECT | SUBJECT | SUBJECT | SUBJECT | SUBJECT | SUBJECT | SUBJECT |
|----------|---------|----------|---------|---------|---------|---------|---------|---------|
| 35E | 043 | AKV | | | | | | |
| MELCHIOR | HOR | | DE | MENCOS | | | | B |
| RITISH | | HONDURAS | | BOARD | | | | |
| EIR | | | | | | | | |

8 28

25X1A

| DATE OF PHOTO | TYPE | QUALITY | CLASS | NO. OF CARDS | NO. |
|---------------|------|---------|-------|--------------|-----|
| Feb 6 4 4 | | 1 | 3 | 2 | |

CLASSIFICATION CONF CAPTIONED BY

000416130013-1

PHOTO NO. 983831 LOT NO. T937 MAP REFERENCE C LATITUDE 17 03N LONGITUDE 89 04W

COUNTRY GT PROVINCE

| AREA NO | SUBJECT | SUBJECT | SUBJECT | SUBJECT | SUBJECT | SUBJECT | SUBJECT | SUBJECT |
|---------|---------|---------|---------|---------|---------|---------|---------|---------|
| 35E | AKW | B36 | | | | | | |
| MELCHOR | HOR | DE | | MENCOS | | | | N |
| EW | BRIDGE | OVER | | MOPAN | | | | |
| RIVER | | | | | | | | |

28, 29

25X1A

| DATE OF PHOTO | TYPE | QUALITY | CLASS | NO. OF CARDS | SC |
|---------------------|------|---------|-------|------------------|----|
| Feb 6 4 | 4 | 1 | 3 | 2 | |
| CLASSIFICATION CONF | | | | CAPTIONED BY SBE | |

PHOTO NO. 983832 LOT NO. T939 MAP REFERENCE C LATITUDE 17 03N LONGITUDE 89 04W

COUNTRY GT PROVINCE
 AREA NO 35E SUBJECT AKW SUBJECT D36 SUBJECT DIE SUBJECT MENCOS SUBJECT IN
 MELCHOR DIE MENCOS IN
 EW BRIDGE OVIER MOPIAN
 RIVER

28, 29

25X1A

| DATE OF PHOTO | TYPE | QUALITY | CLASS | NO. OF CASSES | SO |
|---------------------|------|---------|-------|---------------|------------------|
| Feb 6 4 | 4 | 1 | 3 | 2 | |
| CLASSIFICATION CONF | | | | | CAPTIONED BY SBR |

05867A000416130013-1

PHOTO NO. 998835 LOT NO. T939 MAP REFERENCE C LATITUDE 17 03 N LONGITUDE 89 04 W

COUNTRY CT PROVINCE

AREA NO 35E SUBJECT C68

MELCHOR DE MENCIOS
TRIEET SCENE IN TOWN
DOUTSKIRTS

6

25X1A

| DATE OF PHOTO | TYPE | QUALITY | CLASS | NO. OF CARDS | SO |
|----------------|------|---------|-------|--------------|--------------|
| 7 6 6 4 | 4 | 1 | 3 | 1 | |
| CLASSIFICATION | | | | | CAPTIONED BY |
| CONF | | | | | 75H |

8-05867A000416130013-1

PHOTO NO. 99363!! LOT NO. T939 MAP REFERENCE C LATITUDE 17 03N LONGITUDE 89 07W

COUNTRY GT PROVINCE

AREA NO 35E SUBJECT C68 SUBJECT SUBJECT SUBJECT SUBJECT SUBJECT SUBJECT

MELCHOR DE MENCLOS
TRIE T SCENE IN TOWN
OUTSKIRTS

6

25X1A

| DATE OF PHOTO | TYPE | QUALITY | CLASS | NO. OF CARDS | SC |
|---------------------|------|---------|-------|------------------|----|
| 7664 | 4 | 1 | 3 | 1 | |
| CLASSIFICATION CONF | | | | CAPTIONED BY SBF | |

8007A000416130013-1

PHOTO NO. 983835 | LOT NO. T939 | MAP REFERENCE C | LATITUDE 17 03N | LONGITUDE 89 04W

COUNTRY GT | PROVINCE

| | | | | | | | | |
|-----------|---------|---------|---------|---------|---------|---------|---------|---------|
| AREA NO | SUBJECT | SUBJECT | SUBJECT | SUBJECT | SUBJECT | SUBJECT | SUBJECT | SUBJECT |
| 35E | C68 | | | | | | | |
| MELCHOR | DIE | MEN | CLOS | | | | | |
| TRETT | SIC | EINE | IN | TOWN | | | | |
| OUTSKIRTS | | | | | | | | |

6

25X1A

| DATE OF PHOTO | TYPE | QUALITY | CLASS | NO. OF CARDS | SOURCE |
|---------------------|------|---------|-------|--------------|------------------|
| Jul 64 | 4 | 1 | 3 | 1 | [REDACTED] |
| CLASSIFICATION CONF | | | | | CAPTIONED BY EBF |

85067A000416130013-1

PHOTO NO. 993836 | LOT NO. T939 | MAP REFERENCE C | LATITUDE 17 03 N | LONGITUDE 89 04 W

COUNTRY GT | PROVINCE

| AREA NO | SUBJECT | SUBJECT | SUBJECT | SUBJECT | SUBJECT | SUBJECT | SUBJECT | SUBJECT |
|---------|---------|---------|---------|---------|---------|---------|---------|---------|
| 35E | 016 | | | | | | | |
| MEL | CHOR | DIE | MENCOIS | DIE | | | | |
| DI | CIATI | ON | OF | NEW | MUN | | | |
| C | PIAL | B | U | L | D | I | N | G |

79

25X1A

| DATE OF PHOTO | TYPE | QUALITY | CLASS | NO. OF CARDS | SOURCE |
|---------------------|------|---------|-------|--------------|------------------|
| Feb 64 | 4 | 1 | 3 | 1 | |
| CLASSIFICATION CONF | | | | | CAPTIONED BY EBY |

REF ID: A600416130013-1

PHOTO NO. 883837 LOT NO. T939 MAP REFERENCE C LATITUDE 17 03N LONGITUDE 89 04W

COUNTRY GT PROVINCE

AREA NO 35E SUBJECT C16 SUBJECT SUBJECT SUBJECT SUBJECT SUBJECT SUBJECT SUBJECT

MEL CHOR DE MENCOS P10
ST OFFICE * TELECOMM
UNION'S BLDG.

79, 23

25X1A

| DATE OF PHOTO | TYPE | QUALITY | CLASS | NO. OF CARDS | SOURCE |
|---------------------|------|---------|-------|--------------|------------|
| Feb 64 | 4 | 1 | 3 | 1 | [REDACTED] |
| CLASSIFICATION CONF | | | | CAPTIONED BY | SPY |

8-5867A000416130013-1

PHOTO NO. 993838 LOT NO. T939 MAP REFERENCE C LATITUDE 17 03N LONGITUDE 89 04W

COUNTRY GT PROVINCE

| AREA NO | SUBJECT | SUBJECT | SUBJECT | SUBJECT | SUBJECT | SUBJECT | SUBJECT | SUBJECT |
|----------|---------|---------|---------|---------|---------|---------|---------|---------|
| 35E | 068 | AKV | | | | | | |
| MELCHIOR | R | DIE | MENCO | S | | | SIT | |
| RIEIT | SCIENCE | | LN | TOWN | | | | |
| UTISKI | ARTS | | | | | | | |

6,28

25X1A

| DATE OF PHOTO | TYPE | QUALITY | CLASS | NO. OF CARDS | SOURCE |
|---------------------|------|---------|-------|--------------|-------------------------|
| Feb 64 | 4 | 1 | 3 | 2 | [REDACTED] |
| CLASSIFICATION CONF | | | | | CAPTIONED BY [REDACTED] |

807A000416130013-1

PHOTO NO. 993839 LOT NO. T939 MAP REFERENCE C LATITUDE 17 03 N LONGITUDE 89 04 W

COUNTRY GT PROVINCE

| AREA NO | SUBJECT | SUBJECT | SUBJECT | SUBJECT | SUBJECT | SUBJECT | SUBJECT | SUBJECT |
|---------|---------|---------|---------|---------|---------|---------|---------|---------|
| 35E | AK5 | | | | | | | 20 |
| MELCHOR | HOR | DE | MEN | CID | S | | | 40 |
| ANDI | NG | STRIP | | | | | | |

31

25X1A

| DATE OF PHOTO | TYPE | QUALITY | CLASS | NO. OF CARDS | SOURCE |
|---------------|------|---------|-------|--------------|------------|
| Feb 6 | F 4 | 1 | 3 | 1 | [REDACTED] |

CLASSIFICATION CONF CAPTIONED BY SBY

88-05867A000416130013-1

PHOTO NO. 99384C LOT NO. T939 MAP REFERENCE C LATITUDE 17 03 N LONGITUDE 89 04 W

| COUNTRY | PROVINCE | SUBJECT | SUBJECT | SUBJECT | SUBJECT | SUBJECT | SUBJECT | SUBJECT |
|---------|----------|---------|---------|---------|---------|---------|---------|---------|
| GT | | 35E | CG 8 | | | | | |
| MELCHOR | DE | MEN | CO | S | | | | |
| TREET | SCENE | | | | | | | |

6

25X1A

| DATE OF PHOTO | TYPE | QUALITY | CLASS | NO. OF CARDS | SOURCE |
|---------------|------|---------|-------|--------------|------------|
| Feb 6 | K 4 | 1 | 3 | 1 | [REDACTED] |

78-05867A000416130013-1

PHOTO NO. 993841

LOT NO. T939

ALAP REFERENCE C

LATITUDE 17 03 N

LONGITUDE 89 04 W

| COUNTRY | PROVINCE | SUBJECT | SUBJECT | SUBJECT | SUBJECT | SUBJECT | SUBJECT | SUBJECT |
|--------------|----------|-------------|---------|---------|---------|---------|---------|---------|
| GT | | | | | | | | |
| AREA NO. 35E | | SUBJECT AK5 | | | | | | |
| | | MELCHOR | DE | MEN | CLOS | S | | |
| | | CIGN | AIR | PIOR | T | | | |

31

25X1A

| DATE OF PHOTO | TYPE | QUALITY | CLASS | NO. OF CARDS | SO |
|---------------------|------|---------|-------|--------------|------------------|
| Feb 6 K | 4 | 1 | 3 | 1 | |
| CLASSIFICATION CONF | | | | | CAPTIONED BY SBY |



GPO : 1962 O - 647425

PHOTO NO. 993842 LOT NO. T939 MAP REFERENCE C LATTITUDE 17 03 N 89 04 W LONGITUDE 17 03 N 89 04 W

| | | | | | | | | | |
|---------|------|---------|-------|---------|----------------|---------|--|---------|--|
| COUNTRY | GT | | | | | | | | |
| AREA NO | 35E | SUBJECT | C68 | SUBJECT | C68 | SUBJECT | | SUBJECT | |
| | MELC | HOR | DE | MEN | CLOS | | | | |
| | TREE | F | SCENE | | | | | | |

6

25X1A

| DATE OF PHOTO | TYPE | QUALITY | CLASS | NO. OF CARBS | SO |
|---------------------|------|---------|-------|--------------|------------------|
| Feb 64 | 4 | 1 | 3 | 1 | |
| CLASSIFICATION CONF | | | | | CAPTIONED BY EBL |

PHOTO NO. 093843 | LOT NO. T939 | MAP REFERENCE C | LATITUDE 17 03N 89 04W | LONGITUDE 81 03W

| COUNTRY | AREA NO | SUBJECT | SUBJECT | SUBJECT | SUBJECT | SUBJECT | SUBJECT | SUBJECT | SUBJECT |
|---------|---------|---------|----------------|---------|---------|---------|---------|---------|---------|
| GT | 35E | C68 | C68 | | | | | | |
| | | MELC | HOR | DE | MEN | COS | | | S |
| | | TREE | SCENE | | | | | | |

6

25X1A

| DATE OF PHOTO | TYPE | QUALITY | CLASS | NO. OF CARDS | SC |
|---------------|------|---------|-------|--------------|----|
| Feb 64 | 4 | 1 | 3 | 1 | |

CLASSIFICATION CONF | CAPTIONED BY SBL

REF ID: A66310004161300134W
 PHOTO NO. 993844 LOT NO. T939 MAP REFERENCE * LATITUDE ~~29 04W~~ LONGITUDE 17 03N

| COUNTRY | AREA NO | SUBJECT | SUBJECT | SUBJECT | SUBJECT | SUBJECT | SUBJECT | SUBJECT |
|---------|---------|-----------|----------------|---------|---------|---------|---------|---------|
| GT | 35E | C68 | C68 | | | | | |
| | | MIEL CHOR | DE | MENCO | S | | | |
| | | TREE | SCENE | | | | | |

(6)

25X1A

* coordinates approximated from Mapa de la Republica de Guatemala, ESSO Standard Oil, S.A., 1960

| DATE OF PHOTO | TYPE | QUALITY | CLASS | NO. OF CARDS | SOURCE OF PHOTOGRAPH |
|---------------|------|---------|-------|--------------|----------------------|
| Feb 64 | 4 | 1 | 3 | 1 | [REDACTED] |

CLASSIFICATION CONF CAPTIONED BY EBY

2-05867A000416130013-1

PHOTO NO. 883845 LOT NO. T939 MAP REFERENCE C LATITUDE 16 55N LONGITUDE 89 54W

COUNTRY GT PROVINCE

| AREA NO | SUBJECT | SUBJECT | SUBJECT | SUBJECT | SUBJECT | SUBJECT | SUBJECT | SUBJECT |
|---------|-------------|---------|---------|---------|---------------|---------|---------|---------|
| 35E | C68 | | | | | | | |
| S A N | B E N I T O | | | | S I T R E E T | | | |
| C E N E | | | | | | | | |

6

25X1A

| DATE OF PHOTO | TYPE | QUALITY | CLASS | NO. OF CARDS | SIZE OF PHOTOGRAPH |
|---------------------|------|---------|-------|--------------|--------------------|
| Feb 6 | K 4 | 1 | 3 | 1 | |
| CLASSIFICATION CONF | | | | | CAPTIONED BY EBT |

GPO : 1962 O - 547425