

05867A000416130012-2

PHOTO NO. 893747		LOT NO. 771		MAP REFERENCE		LATITUDE		LONGITUDE	
COUNTRY DA				PROVINCE					
AREA NO. 746		SUBJECT AGP	SUBJECT	SUBJECT	SUBJECT	SUBJECT	SUBJECT	SUBJECT	SUBJECT
WEAVER		S		H		O		WING	
ICRAFT		A		N		D		MATERIALS	

25		DATE OF PHOTO		TYPE	QUALITY	CLASS	NO. OF CARDS	SOURCE OF PHOTOGRAPH	
							1	25X1A	
CLASSIFICATION				CAPTIONED BY					
CONFIDENTIAL									

78-05867A000416130012-2

PHOTO NO. 993749 LOT NO. T 771 MAP REFERENCE E LATITUDE 06-29N LONGITUDE 02-38E

COUNTRY DA PROVINCE

AREA NO	SUBJECT	SUBJECT	SUBJECT	SUBJECT	SUBJECT	SUBJECT	SUBJECT	SUBJECT
746	C14							
P O R T O		N O V O	10			W O M A N S	15	C
B L E G E			30				35	
			45					

25X1A

9

DATE OF PHOTO	TYPE	QUALITY	CLASS	NO. OF CARDS	SOURCE OF PHOTOGRAPHY
034		1	3		[REDACTED]

CAPTIONED BY WA

CONFIDENTIAL

GPO : 1962 O - 647425

78-05867A000416130012-2

PHOTO NO. 993753 | LOT NO. T771 | MAP REFERENCE | LATITUDE | LONGITUDE

COUNTRY DA | PROVINCE

AREA NO 786 | SUBJECT C78 | SUBJECT | SUBJECT | SUBJECT | SUBJECT | SUBJECT | SUBJECT | SUBJECT

B A S 6 A T R I 6 E S H A N F R N
O R T H 25 E A S T 30 40
45 50

25X1A



DATE OF PHOTO	TYPE	QUALITY	CLASS	NO. OF CARDS
6 3	4	1	3	1

CLASSIFICATION CONFIDENTIAL | CAPTIONED BY [Signature]

REF ID: A6667A000416130012-2

PHOTO NO. 993754 LOT NO. T771 MAP REFERENCE LATTITUDE LONGITUDE

COUNTRY DA PROVINCE

AREA NO	SUBJECT	SUBJECT	SUBJECT	SUBJECT	SUBJECT	SUBJECT	SUBJECT	SUBJECT
786	C76							
	5		10		15		20	
	25		30		35		40	
	45		50					

DEULH TRIS EFWOMAN OF
THE NORTH EAST.

DATE OF PHOTO	TYPE	QUALITY	CLASS	NO. OF CARDS
	634	1	3	1

25X1A
[Redacted]

CLASSIFICATION CONFIDENTIAL

CAPTIONED BY [Signature]

PHOTO NO. 993755 LOT NO. T771 MAP REFERENCE LATITUDE LONGITUDE

COGNITEY DA PROVINCE

AREA NO 786 SUBJECT C72 SUBJECT SUBJECT SUBJECT SUBJECT SUBJECT SUBJECT SUBJECT

5	10	15	20	25	30	35	40
CHILD	6	ARM	SHOOT	N	EAST	T	

25X1A



DATE OF PHOTO	TYPE	QUALITY	CLASS	NO. OF CARDS
63	4	1	3	1

CLASSIFICATION CONFIDENTIAL CAPTIONED BY W.B.

REF ID: A6667A000416130012-2

PHOTO NO. 993756 LOT NO. T771 MAP REFERENCE LATITUDE LONGITUDE

COUNTRY DA PROVINCE

AREA NO 786 SUBJECT C28 SUBJECT SUBJECT SUBJECT SUBJECT SUBJECT SUBJECT SUBJECT

S O U B A T R I B E S H A N O F T
N E N O R T H W E S T.

25X1A
DATE OF PHOTO TYPE QUALITY CLASS NO. OF CARDS
6 3 4 1 3 1
CLASSIFICATION CONFIDENTIAL CAPTIONED BY W.B.

P78-05867A000416130012-2

PHOTO NO. 983757 LOT NO. 172 MAP REFERENCE C LATTITUDE 31-20 LONGITUDE 111

COUNTRY THAI PROVINCE

AREA NO 51 SUBJECT 369 SUBJECT SUBJECT SUBJECT SUBJECT SUBJECT SUBJECT SUBJECT

5 R I Z I T 10 H A V A L 15 B A S E 20

25 F O R M E R L Y 20 F R E N C H 35 40

45 50

3-30

25X1A

DATE OF PHOTO	TYPE	QUALITY	CLASS	NO. OF CARDS
MAR 64	4	1	3	1

CAPTURED BY [Redacted]

CLASSIFICATION CONFIDENTIAL

Approved For Release 2009/04/27

PHOTO NO. 893758 LOT NO. T2702 MAP REFERENCE C LATITUDE 37-18N LONGITUDE 94-51E

COUNTRY TH PROVINCE

AREA NO	SUBJECT	SUBJECT	SUBJECT	SUBJECT	SUBJECT	SUBJECT	SUBJECT	SUBJECT
SP	369							
	R I Z E R T E			10	N A V A L	15	B A S E	20
	F O R M E R L Y			25	F R E N C H	35		40
				45				50

3-30

DATE OF PHOTO	TYPE	QUALITY	CLASS	NO. OF CARDS	CLASSIFICATION	CAPTIONED BY
MAR 64	4	1	3	1	CONFIDENTIAL	WNB

25X1A

PHOTO NO. 993759 LOT NO. T2702 MAP REFERENCE C LATITUDE 37-18N LONGITUDE 09-51E

COUNTRY TU PROVINCE

AREA NO	SUBJECT	SUBJECT	SUBJECT	SUBJECT	SUBJECT	SUBJECT	SUBJECT	SUBJECT	SUBJECT
5P	AFG								
	5			10			15		20
	B I Z E R T E						I N T E R N A T I O N		
	2			30			35		40
	A L H A R V E T E R						P L A N T		
	45			50					

25

25X1A

DATE OF PHOTO	TYPE	QUALITY	CLASS	NO. OF CARDS	CLASSIFICATION	CAPTIONED BY
MAR 64	4	1	3	1	CONFIDENTIAL	LWB

FORM NO. 174 USE PREVIOUS EDITIONS

PHOTO ANALYSIS REPORT

PHOTO NO. 983760 LOT NO. T2702 MAP REFERENCE C LATITUDE 37-18N LONGITUDE 09-51E

COUNTRY TU PROVINCE

AREA NO 5P SUBJECT AFG SUBJECT SUBJECT SUBJECT SUBJECT SUBJECT SUBJECT SUBJECT

R	I	Z	E	R	T	E	10	I	N	T	E	R	N	A	T	I	O	N
A	L			H	A	R	V	E	F	T	E	R	P	L	A	N	T	
							45										40	

25

25X1A

DATE OF PHOTO	TYPE	QUALITY	CLASS	NO. OF CARDS
MAR 64	4	1	3	1
CLASSIFICATION CONFIDENTIAL				CAPTIONED BY WAB

FORM NO. 174 USE PREVIOUS EDITIONS

PHOTO ANALYSIS REPORT

PHOTO NO. 93761 LOT NO. T2702 MAP REFERENCE C LATITUDE 37-18N LONGITUDE 09-51E

COUNTRY TU PROVINCE

AREA NO	SUBJECT	SUBJECT	SUBJECT	SUBJECT	SUBJECT	SUBJECT	SUBJECT	SUBJECT
5P	AF6							
B	1	E	10	I	15	N	A	30
A	25	H	30	A	35	R	V	40
	45	E	50	F		T	P	

25 25X1A

DATE OF PHOTO	TYPE	QUALITY	CLASS	NO. OF CARDS
MAR 64	4	1	3	1

CLASSIFICATION CONFIDENTIAL CAPTIONED BY WJB

Approved For Release 2000/04/27 : CIA-RDP78-05867A000416130012-2

PHOTO NO. 993762 LOT NO. T2715 MAP REFERENCE LATTITUDE 41-01N LONGITUDE 28-58E

COUNTRY TH PROVINCE 323d

AREA NO SUBJECT AEG SUBJECT SUBJECT SUBJECT SUBJECT SUBJECT SUBJECT SUBJECT

1 5 I S T A N B U L 10 T O E 15 T U R K I 20
R 25 A U T O M O T I V E 30 E - I P 35 C A N T 40
T 45 F I N D I K L I 50 H A N K A T 3.

19

25X1A

DATE OF PHOTO	TYPE	QUALITY	CLASS	NO. OF CARDS
Apr 64	4	1	3	1

CLASSIFICATION CONFIDENTIAL CAPTIONED BY WB

FORM NO. 174 USE PREVIOUS EDITIONS

PHOTO ANALYSIS REPORT

Approved For Release 2000/04/27 : CIA-RDP78-05867A000416130012-2

PHOTO NO.	993763	LOT NO.	T 2715	MAP REFERENCE		LATITUDE	41-01N	LONGITUDE	28-58E
COUNTRY	TR		PROVINCE	323d					
AREA NO.	SUBJECT		SUBJECT	SUBJECT	SUBJECT	SUBJECT	SUBJECT	SUBJECT	SUBJECT
	REG								
1	5	10	15	20	25	30	35	40	45
I	B	T	A	N	B	O	L	T	O
A	A	U	T	O	M	O	T	I	V
T	F	I	N	D	I	K	L	I	H
									A
									N
									K
									A
									T
									3.

19

25X1A

DATE OF PHOTO	TYPE	QUALITY	CLASS	NO. OF CARDS
Apr 6 4 4 1			3	1
CLASSIFICATION	CAPTIONED BY			
CONFIDENTIAL	WB			

Approved For Release 2000/04/27 : CIA-RDP78-05867A000416130012-2
LEGIB

Approved For Release 2000/04/27 : CIA-RDP78-05867A000416130012-2

Approved For Release 2000/04/27 : CIA-RDP78-05867A000416130012-2

PHOTO NO. 53765 LOT NO. T 2715 MAP REFERENCE LATITUDE 41 01 N LONGITUDE 28-35 E

COUNTRY TK PROVINCE 323 d

AREA NO.	SUBJECT	SUBJECT	SUBJECT	SUBJECT	SUBJECT	SUBJECT	SUBJECT	SUBJECT	SUBJECT
	NEG								
1	ISTANBUL	10	TOE	15	TURKI	20			
N	ATMOSPHERIC	25	VIEW	35	PRINT	40			
T	FIND, KEI	45		50	HAN KAT 3.				

19 25X1A

DATE OF PHOTO	TYPE	QUALITY	CLASS	NO. OF CARDS
APR 64	4	1	3	1

CLASSIFICATION: CONFIDENTIAL CAPTIONED BY: *[Signature]*

Approved For Release 2000/04/27 : CIA-RDP78-05867A000416130012-2

PHOTO NO. 893766 LOT NO. T 2715 MAP REFERENCE LASTITUDE 41-01 N LONGITUDE 28-58 E

COUNTRY TX PROVINCE 323 d

AREA NO.	SUBJECT	SUBJECT	SUBJECT	SUBJECT	SUBJECT	SUBJECT	SUBJECT	SUBJECT
	AE6							
1	ISTANBUL	10	TOE	15	TURK	20		
N	AUTOMOTIVE	30	PIAN	35	T	40		
T	FINDIKLI	50	HANKAT	3.				

19

25X1A

DATE OF PHOTO	TYPE	QUALITY	CLASS	NO. OF CARDS
APR 64	4	1	3	1

CLASSIFICATION CONFIDENTIAL CAPTIONED BY [Signature]

FORM NO. 174 USE PREVIOUS EDITIONS

PHOTO ANALYSIS REPORT

PHOTO NO. 993767 LOT NO. T 2715 MAP REFERENCE LATITUDE 41-01 N LONGITUDE 28-58 E

COUNTRY TR PROVINCE 323 d

AREA NO	SUBJECT	SUBJECT	SUBJECT	SUBJECT	SUBJECT	SUBJECT	SUBJECT	SUBJECT
	NE 6							
	1	5	10	15	20	25	30	35
	I S T A N B U L		T O E		T U R K I			
	N A U T O M O T I V E				P L A N T.			
	T F I N D I K L I,				N A N K A T 3.			

19

25X1A

DATE OF PHOTO	TYPE	QUALITY	CLASS	NO. OF CARDS
APR 64	4	1	3	1



CLASSIFICATION CONFIDENTIAL CAPTIONED BY *W.B.*

FORM NO. 174 USE PREVIOUS EDITIONS.

PHOTO ANALYSIS REPORT

Approved For Release 2000/04/27 : CIA-RDP78-05867A000416130012-2

PHOTO NO. 893768		LOT NO. T2715		MAP REFERENCE		LATITUDE 41-01N		LONGITUDE 30-00E	
COUNTRY TK				PROVINCE 323d					
AREA NO.		SUBJECT	SUBJECT	SUBJECT	SUBJECT	SUBJECT	SUBJECT	SUBJECT	SUBJECT
		1-6							
1		5	10	15	20	25	30	35	40
7		45	50						
19									
DATE OF PHOTO		TYPE	QUALITY	CLASS	NO. OF CARDS	25X1A			
APR 6 44		4	1	3	1	[REDACTED]			
CLASSIFICATION				CAPTIONED BY					
CONFIDENTIAL				L.A.H.					

000416130012-2

PHOTO NO.	593769	LOT NO.	T2715	MAP REFERENCE		LATITUDE	41-01N	LONGITUDE	28-58E
COUNTRY	TK		PROVINCE	323d					
AREA NO.	SUBJECT	SUBJECT	SUBJECT	SUBJECT	SUBJECT	SUBJECT	SUBJECT	SUBJECT	SUBJECT
	REG								
	5	10	15	20	25	30	35	40	45
	ISTANBUL	TOE	TURKI						
	25	30	35	40					
	N AUTOMOTI	VER	PLANT						
	45	50							
	J FIMDIKLI,	HANKAT	3.						
19		25X1A							
DATE OF PHOTO	TYPE	QUALITY	CLASS	NO. OF CARBS					
APR 64	4	1	3	1					
CLASSIFICATION	CONFIDENTIAL			CAPTIONED BY	LWB				

00-16130012-2

PHOTO NO. 993770 LOT NO. T2715 MAP REFERENCE LONGITUDE 41-01N 28-55E

COUNTRY TK PROVINCE 323d

AREA NO	SUBJECT	SUBJECT	SUBJECT	SUBJECT	SUBJECT	SUBJECT	SUBJECT	SUBJECT	SUBJECT
	REG								
1	5	10	15	20	25	30	35	40	45
I	S	T	A	N	B	U	L	T	O
N	A	O	T	O	M	O	T	I	V
T	F	I	N	D	I	K	L	H	A

19

25X1A

DATE OF PHOTO	TYPE	QUALITY	CLASS	NO. OF CARDS
APR 6 44	4	1	3	1


CLASSIFICATION **CONFIDENTIAL** CAPTIONED BY *LAB*

05867A000416130012-2

PHOTO NO.	993771	LOT NO.	T2715	MAP REFERENCE		LATITUDE	41-01N	LONGITUDE	28-58E
COUNTRY	TK			PROVINCE	323 d				
AREA NO.	SUBJECT	SUBJECT	SUBJECT	SUBJECT	SUBJECT	SUBJECT	SUBJECT	SUBJECT	SUBJECT
	REG								
	5	10	15	20	25	30	35	40	45
	I S T A N B U L	T O E	T U R K I						
	N A U T O M O T I	V E	P L A N T	A					
	T F I N D I K L I		H A N K A T 3.						

19

25X1A



DATE OF PHOTO	TYPE	QUALITY	CLASS	NO. OF CARDS
APR 64	4	1	3	1
CLASSIFICATION	CONFIDENTIAL		CAPTIONED BY	
			LWA	

PHOTO NO. 993772 LOT NO. T2715 MAP REFERENCE LATITUDE 41-01N LONGITUDE 28-58E

COUNTRY TURK PROVINCE 323

AREA NO SUBJECT REG SUBJECT SUBJECT SUBJECT SUBJECT SUBJECT SUBJECT
1 5 I S T A N B U L 10 T O E 15 T U R K I 20
N A U T O M O T I V E 30 I P L A N T 40
T F I N D I K L I , H A N K A T 3.

19 DATE OF PHOTO APR 64 TYPE 4 QUALITY 1 CLASS 3 NO. OF CARDS 1

25X1A [Redacted]

CLASSIFICATION CONFIDENTIAL CAPTIONED BY WA


05867A000416130012-2

PHOTO NO.	993773	LOT NO.	T 2715	MAP REFERENCE		LATITUDE	41-01 N	LONGITUDE	28-58 E
COUNTRY	TH		PROVINCE	323 d					
AREA NO.	SUBJECT		SUBJECT		SUBJECT		SUBJECT		SUBJECT
	NEG								
	1	5	10	15	20				
	I	S	T	A	N	B	U	L	
	N	25	30	35	40				
	A	U	T	O	M	O	T		
	T	45	50						
	F	I	L	I	K	L	I		

25X1A

19

DATE OF PHOTO	TYPE	QUALITY	CLASS	NO. OF CARDS
APR 64	4	1	3	1
CLASSIFICATION	CAPTIONED BY			
CONFIDENTIAL	WB			



05867A000416130012-2


PHOTO NO. 993774 LOT NO. T3431 MAP REFERENCE C LATITUDE 1440 N LONGITUDE 1726 W

COUNTRY SK PROVINCE

AREA NO	SUBJECT	SUBJECT	SUBJECT	SUBJECT	SUBJECT	SUBJECT	SUBJECT	SUBJECT	SUBJECT
286	REG								
DAKAR			10	CAL		15	B	C	D
			30			35			MA
TEKIAL			45						

19

25X1A



DATE OF PHOTO	TYPE	QUALITY	CLASS	NO. OF CARDS
	4	v	3	1

05867A000416130012-2

PHOTO NO. 993775 | LOT NO. T3071 | MAP REFERENCE C | LATITUDE 1140 W | LONGITUDE 1726 W

COUNTRY SK | PROVINCE


AREA NO	SUBJECT	SUBJECT	SUBJECT	SUBJECT	SUBJECT	SUBJECT	SUBJECT	SUBJECT	SUBJECT
286	REG								
D A K A R			10	L O C A L		B	C	D	G
T E R	1 A L		30			35			20
			45						40

25X1A

DATE OF PHOTO	TYPE	QUALITY	CLASS	NO. OF CARDS
	✓	✓	3	

CLASSIFICATION Conf | CAPTIONED BY [Signature]


05867A000416130012-2

PHOTO NO. 993776 LOT NO. T3431 MAP REFERENCE  LATITUDE 1440 N LONGITUDE 1726 W


COUNTRY \$K PROVINCE

AREA NO	SUBJECT	SUBJECT	SUBJECT	SUBJECT	SUBJECT	SUBJECT	SUBJECT	SUBJECT
28G	TEG							
DAKARA		LOCAL			BUILDING		MA	
TERMINAL								

25X1A



DATE OF PHOTO	TYPE	QUALITY	CLASS	NO. OF CARDS	SO
		4	2	3	

CLASSIFICATION *Conf* CAPTIONED BY 

05867A000416130012-2

PHOTO NO. 993777 LOT NO. T3431 MAP REFERENCE C LATITUDE 1440 N LONGITUDE 1726 W

COUNTRY \$K PROVINCE

AREA NO	SUBJECT	SUBJECT	SUBJECT	SUBJECT	SUBJECT	SUBJECT	SUBJECT	SUBJECT
286	C6B	C26						
D A K A R		[w]	10					
D 6 57			30					
			45					

DATE OF PHOTO TYPE QUALITY CLASS NO. OF CARDS

CLASSIFICATION CONF CAPTIONED BY

25X1A

PHOTO ANALYSIS REPORT


PHOTO ANALYSIS REPORT 6-05867A000416130012-2

PHOTO NO. 993779 LOT NO. T2431 MAP REFERENCE C 1440N LONGITUDE 1726W

COUNTRY SK PROVINCE

AREA NO	SUBJECT	SUBJECT	SUBJECT	SUBJECT	SUBJECT	SUBJECT	SUBJECT	SUBJECT	SUBJECT
28G	REG								
D	A	K	A	R	L	O	B	L	D
T	E	R	I	A	L				

25X1A



DATE OF PHOTO	TYPE	QUALITY	CLASS	NO. OF CARDS	SO
	4	✓	3		
CLASSIFICATION				CAPTIONED BY	
Conf				[Signature]	

05867A000416130012-2

PHOTO NO. 993780 LOT NO. T-431 MAP REFERENCE C LATITUDE 1440 N LONGITUDE 1726 W

COUNTRY \$K PROVINCE

AREA NO	SUBJECT	SUBJECT	SUBJECT	SUBJECT	SUBJECT	SUBJECT	SUBJECT	SUBJECT	SUBJECT
256	CB	CR							
D A K A R		E	10	T	R	E	T		20
2657			30						40
			45						
			50						

25X1A

DATE OF PHOTO	TYPE	QUALITY	CLASS	NO. OF CARDS	SOURCE
	4	2	3	2	
CLASSIFICATION				CAPTIONED BY	
Conf				[Signature]	



16130012-2

PHOTO NO.	983781	LOT NO.	T3431	MAP REFERENCE	C	LATITUDE	1440N	LONGITUDE	1726W
COUNTRY	PK								
AREA NO.	286	SUBJECT	MEG	SUBJECT		SUBJECT		SUBJECT	
		5	DAKAR	LO	10	CAU	B	15	20
		25	TERMINAL		30			35	40
		45			50				

25X1A

DATE OF PHOTO	TYPE	QUALITY	CLASS	NO. OF CARDS	GROUP
	4	2	3		
CLASSIFICATION	CONF		CAPTIONED BY	[REDACTED]	


05867A000416130012-2

PHOTO NO. 983782 LOT NO. T3431 MAP REFERENCE C LATITUDE 1440N LONGITUDE 1726W

COUNTRY SK PROVINCE

AREA NO	SUBJECT	SUBJECT	SUBJECT	SUBJECT	SUBJECT	SUBJECT	SUBJECT	SUBJECT	SUBJECT
286	C36	A63							
DAKAR		PR		B		HOTE	L		OK
	5		10			15			
			20			25			
			30			35			
			40						
			45						
			50						

25X1A



DATE OF PHOTO	TYPE	QUALITY	CLASS	NO. OF CARDS
	4	2	3	2

CLASSIFICATION Conf CAPTIONED BY

REF ID: A6667A000416130012-2

PHOTO NO. 993783	LOT NO. T 3431	MAP REFERENCE C	LATITUDE 1440 N	LONGITUDE 1206 W
------------------	----------------	-----------------	-----------------	------------------

COUNTRY SK	PROVINCE									
AREA NO. 216	SUBJECT C36	SUBJECT A63	SUBJECT	SUBJECT	SUBJECT	SUBJECT	SUBJECT	SUBJECT	SUBJECT	SUBJECT
5	10	15	20	25	30	35	40	45	50	55
DAKARA	PR	B	11	7	C	L	U			

25X1A

7



DATE OF PHOTO	TYPE	QUALITY	CLASS	NO. OF CARDS
	4	2	3	2


05867A000416130012-2

PHOTO NO. 09378 LOT NO. T3431 MAP REFERENCE C LATITUDE 144°N LONGITUDE 1726W

COUNTRY HK PROVINCE

AREA NO	SUBJECT	SUBJECT	SUBJECT	SUBJECT	SUBJECT	SUBJECT	SUBJECT	SUBJECT
286	C76	A63						
D A K A R		P R O B	10		H O T E L	15		20
			30			35		40
			45					
			50					

25X1A



DATE OF PHOTO	TYPE	QUALITY	CLASS	NO. OF CARDS
	4	2	3	2

CLASSIFICATION Conf CAPTIONED BY [Signature]

000416130012-2

PHOTO NO. 993785 LOT NO. 13431 MAP REFERENCE C LATITUDE 144° N LONGITUDE 132° W

COUNTRY HK PROVINCE

AREA NO	SUBJECT	SUBJECT	SUBJECT	SUBJECT	SUBJECT	SUBJECT	SUBJECT	SUBJECT	SUBJECT
226	276	163							
D A K A R		P R O B				H O T E L			
	5		10			15			20
	25		30			35			40
	45		50						

25X1A

DATE OF PHOTO	TYPE	QUALITY	CLASS	NO. OF CARDS
	4	2	3	2

CLASSIFICATION Conf CAPTIONED BY [Signature]


000416130012-2

PHOTO NO. 993786 LOT NO. T3431 MAP REFERENCE *C* LATITUDE 1440 N LONGITUDE 1726 W

COUNTRY SK PROVINCE

AREA NO.	SUBJECT	SUBJECT	SUBJECT	SUBJECT	SUBJECT	SUBJECT	SUBJECT	SUBJECT	SUBJECT
286	C36	A63							
D	A	K	A	R	P	R	O	B	H
									O
									T
									E
									L
									U
									C

25X1A



DATE OF PHOTO	TYPE	QUALITY	CLASS	NO. OF CARDS	SOURCE
		4	2	3	


CLASSIFICATION *Conf* CAPTIONED BY *[Signature]*

PHOTO NO. 993787 | LOT NO. T2431 | MAP REFERENCE C | LATITUDE 1440 N | LONGITUDE 1726 W

COUNTRY	PROVINCE	SUBJECT	SUBJECT	SUBJECT	SUBJECT	SUBJECT	SUBJECT	SUBJECT	SUBJECT
DK		Dv6	Dv3						
AREA NO. 286									
D A K A R	(N R)			10	(C O A S T A L				20
I F F	S M			30	B A Y]				40
F 2 - P T	P A N O R A M A.			50					

SEE CIA

25X1A



DATE OF PHOTO	TYPE	QUALITY	CLASS	NO. OF CARDS	CAPTIONED BY
	4	5	3	2	Cash

05867A000416130012-2

PHOTO NO. 993789 LOT NO. T2431 MAP REFERENCE C LATITUDE 1440N LONGITUDE 1726W

COUNTRY SK PROVINCE

AREA NO.	SUBJECT	SUBJECT	SUBJECT	SUBJECT	SUBJECT	SUBJECT	SUBJECT	SUBJECT	SUBJECT
286	D26	D23							
D	A	K	A	R	10	C	O	A	S
I	F	I	E	25	S	M	35	P	T
F	2	-	P	T	50	P	A	N	O

SEE CIA

25X1A

DATE OF PHOTO	TYPE	QUALITY	CLASS	NO. OF CARDS
	4	✓	3	✓

CLASSIFICATION CONF CAPTIONED BY AL

05867A000416130012-2

PHOTO NO. 993789 LOT NO. T2431 MAP REFERENCE C LATITUDE 1440N LONGITUDE 1726W

COUNTRY SK PROVINCE

AREA NO	SUBJECT	SUBJECT	SUBJECT	SUBJECT	SUBJECT	SUBJECT	SUBJECT	SUBJECT	SUBJECT
386	Dv2	Dv6							
DAKAR	(NA)								
IFFB		REACH							
2-PT		PANORAMA							

SEE CIA

25X1A



DATE OF PHOTO	TYPE	QUALITY	CLASS	NO. OF CARDS
	4	E	3	2

CLASSIFICATION Conf CAPTIONED BY

05867A000416130012-2

PHOTO NO. 993790 LOT NO. T8431 MAP REFERENCE [handwritten] LATITUDE 1440N LONGITUDE 1726W

COUNTRY SK PROVINCE

AREA NO	SUBJECT	SUBJECT	SUBJECT	SUBJECT	SUBJECT	SUBJECT	SUBJECT	SUBJECT	SUBJECT
226	Dv2	Dv6							
D A K A R	5	(N A)	10	[E O A S T A C	15				20
I F F S	25	P E A C H	30		35	P T	B F	O F	40
2 - P T	45	P A N O R A M A	50						

See CIA

25X1A



DATE OF PHOTO	TYPE	QUALITY	CLASS	NO. OF CARDS
	4	✓	3	✓

05867A000416130012-2

PHOTO NO. 993791 | LOT NO. T3431 | MAP REFERENCE C | LATITUDE 1440N | LONGITUDE 1726W

COUNTRY *PK* | PROVINCE

AREA NO	SUBJECT	SUBJECT	SUBJECT	SUBJECT	SUBJECT	SUBJECT	SUBJECT	SUBJECT
286	D26	E						
D A K A R		(A)	10	C O A I	T A L			20
I F F	25		30			35		40
	45		50					

25X1A

DATE OF PHOTO	TYPE	QUALITY	CLASS	NO. OF CARDS	SC
	4	2	3	1	

CLASSIFICATION *Conf* | CAPTIONED BY *[Signature]*

05867A000416130012-2

PHOTO NO. 993792 LOT NO. T3421 MAP REFERENCE C LATITUDE 1440 N LONGITUDE 1726 W

COUNTRY	AREA NO	SUBJECT	SUBJECT	SUBJECT	SUBJECT	SUBJECT	SUBJECT	SUBJECT	SUBJECT
FK	286	D26	Dm	CL					
		5	(A/R)	10	[C	15	A	T	20
		25	BE	30	A	35	B	C	40
		45		50					

25X1A

DATE OF PHOTO	TYPE	QUALITY	CLASS	NO. OF CARDS	SC
	4	✓	3	3	

CLASSIFICATION: Conf CAPTIONED BY: [Signature]



500416430012-2


PHOTO NO. 983793 LOT NO. T3431 MAP REFERENCE C LATITUDE 2743 N LONGITUDE 8519 E

COUNTRY PROVINCE WRC 553A

AREA NO	SUBJECT	SUBJECT	SUBJECT	SUBJECT	SUBJECT	SUBJECT	SUBJECT	SUBJECT	SUBJECT
NP	DOF	AK2	C2G	AKL					
	5			10		15			20
KATMANDU				WAL		CA			VE
	25			30		35			40
WAL				PLAIN		RD			FIEC
	45			50					

(A2)

25X1A



1.7.24

DATE OF PHOTO	TYPE	QUALITY	CLASS	NO. OF CARDS	SC
	8	2	3	4	
CLASSIFICATION				CAPTIONED BY	
Conf				a	

PHOTO NO. 993791 | LOT NO. T3431 | MAP REFERENCE C | LATITUDE 2743 N | LONGITUDE 8519 E

COUNTRY | PROVINCE WAC 553A

AREA NO	SUBJECT	SUBJECT	SUBJECT	SUBJECT	SUBJECT	SUBJECT	SUBJECT	SUBJECT	SUBJECT
N.P.	DOFAKE	CG	AML						
KA	5	NBU	10	Wri	15	CA	20	V	E
W	25	PLA	30		35	RD	40	F	EC
D	45		50						

25X1A

1.7.29



DATE OF PHOTO	TYPE	QUALITY	CLASS	NO. OF CARDS
	8	2	3	4

CLASSIFICATION | CAPTIONED BY

05867A000416130012-2

PHOTO NO. 993795 LOT NO. T3431 MAP REFERENCE @ LATITUDE 2743N LONGITUDE 8519E

COUNTRY PROVINCE WAC 553A

AREA NO	SUBJECT	SUBJECT	SUBJECT	SUBJECT	SUBJECT	SUBJECT	SUBJECT	SUBJECT
NP	AKL	CVG	AKZ					
KATMANDU			(AN)		(at)		SLD	4
	FIELD							

25X1A



DATE OF PHOTO	TYPE	QUALITY	CLASS	NO. OF CARDS	SC
		2	3	3	