

1 Jan 55 1/4

0000416130010-4

PHOTO NO. 93645	LOT NO. T-2853	MAP REFERENCE C	LATITUDE 23 07N	LONGITUDE 113 15E
COUNTRY CH	PROVINCE Wac 614A (KWANGTUNG)			
AREA NO L	SUBJECT ADN	SUBJECT ADE	SUBJECT E	SUBJECT
CANTON		KUANG	CHOU	N
ITROGEN		FERTILIZER		P
WANT.				

7, 15

DATE OF PHOTO	TYPE 4	QUALITY 2	CLASS 4	NO. OF CARDS 2	SOURCE OF PHOTOGRAPH King Jen Teh Pao, 5/30/64
CAPTIONED BY					

Approved For Release 0000/04/27 : CIA-RDP78-05867A000416130010-4

65867A000416130010-4

PHOTO NO. ~~99999~~ 993646 LOT NO. T-2540 MAP REFERENCE C LATITUDE 21 02N LONGITUDE 105 51E

COUNTRY PROVINCE WOL 616 C

AREA NO	SUBJECT	SUBJECT	SUBJECT	SUBJECT	SUBJECT	SUBJECT	SUBJECT	SUBJECT
VN	C16							
HANOI			PRE				IDENTIAL	
PALACE								

25X1A

DATE OF PHOTO	TYPE	QUALITY	CLASS	NO. OF CARDS
6 2 4		3 5		1

CAPTIONED BY RB

Approved for Release 2000/04/27 : CIA-RDP78-05867A000416130010-4

PHOTO ANALYSTS REPORT

05867A000416130010-4

PHOTO NO. 993647 LOT NO. T3427 MAP REFERENCE C LATITUDE 1435 N LONGITUDE 12100 E


COUNTRY P.I. PROVINCE LUZON IS. RIZAL PROV.

AREA NO. 8211	SUBJECT AFB	SUBJECT AFB	SUBJECT	SUBJECT	SUBJECT	SUBJECT	SUBJECT	SUBJECT
MANILA								
L. HARVEY								

3

25X1A

19.24



DATE OF PHOTO	TYPE	QUALITY	CLASS	NO. OF CARDS	SOURCE
Mar 64	4	2	3	2	

CLASSIFICATION Conf CAPTIONED BY [Signature]

16-130010-4

PHOTO NO.	993648	LOT NO.	T3427	MAP REFERENCE	C	LATITUDE	1435N	LONGITUDE	12100E
COUNTRY	P.I.		PROVINCE	LUZON IS. RIZAL PROV.					
AREA NO.	8211	SUBJECT	AE6	SUBJECT	AE6	SUBJECT		SUBJECT	
		5				10		15	
	M	A	N	I	L	A			
		25				30		35	
	L	H	A	R	V	E	S	T	E
		45				50			
	T	(D)	O	F	2	-	P	T	
									PANORAMA. SEE CIA.

25X1A

DATE OF PHOTO	TYPE	QUALITY	CLASS	NO. OF CARDS	5
Mar 64	4	✓	3	2	
CLASSIFICATION	Conf		CAPTIONED BY	[Redacted]	

05867A000416130010-4

PHOTO NO.	883649	LOT NO.	T3427	MAP REFERENCE	C	LATITUDE	1435N	LONGITUDE	12150E
COUNTRY	P.I.		PROVINCE	Luzon's Rizal Prov.					
AREA NO.	8211	SUBJECT	AP6	SUBJECT	AP6	SUBJECT		SUBJECT	
		5				10		15	20
	M A D	15	A			20			
		25				30		35	40
	L H A R	45	V E	S T	E R			P L A N T	P
	T	2				50			P A N O R A M E

25X1A



DATE OF PHOTO	TYPE	QUALITY	CLASS	NO. OF CARDS
Mar 64	4	✓	3	2
CLASSIFICATION	CAPTIONED BY			
Conf	[Signature]			

A000416130010-4

PHOTO NO. 993650 LOT NO. T3427 MAP REFERENCE C LATITUDE 22 20 N LONGITUDE 91 50 E

COUNTRY PROVINCE WACSSA

AREA NO	SUBJECT	SUBJECT	SUBJECT	SUBJECT	SUBJECT	SUBJECT	SUBJECT	SUBJECT	SUBJECT
PK	PK6	PK9							
CHITTAGONG						AL	R	P	O
FERMINAL									R
									T

(S) new system

25X1A

DATE OF PHOTO	TYPE	QUALITY	CLASS	NO. OF CARDS
Mar 64	4	2	3	2

CLASSIFICATION *Conf* CAPTIONED BY *[Signature]*

PHOTO NO. 993651

LOT NO. T34-7

MAP REFERENCE C

LATITUDE

22 20 N

LONGITUDE

91 50 E

COUNTRY

PROVINCE

WACISSA

AREA NO

PK

SUBJECT

COB

SUBJECT

626

SUBJECT

10

SUBJECT

SUBJECT

Tree

SUBJECT

15

SUBJECT

Tree

SUBJECT

20

T

SUBJECT

B L D

SUBJECT

68

SUBJECT

30

SUBJECT

35

SUBJECT

40

DATE OF PHOTO

Mar 64

TYPE

4

QUALITY

2

CLASS

3

NO. OF CARDS

✓

25X1A



CLASSIFICATION

Conf

CAPTIONED BY

[Signature]

FORM NO. 1 Jan 52

Approved for Release 2000/04/27 : CIA-RDP80-05867A000416130010-4

1362 O - 847425


64-35040-4

PHOTO NO. 983652 LOT NO. T3427 MAP REFERENCE C LATITUDE 2220 N LONGITUDE 9150 E

COUNTRY _____ PROVINCE WAC 557A

AREA NO	SUBJECT	SUBJECT	SUBJECT	SUBJECT	SUBJECT	SUBJECT	SUBJECT	SUBJECT
<u>PK</u>	<u>AK6</u>							
<u>C</u>	<u>H</u>	<u>I</u>	<u>T</u>	<u>A</u>	<u>G</u>	<u>O</u>	<u>N</u>	<u>G</u>
<u>W</u>	<u>A</u>	<u>R</u>	<u>V</u>	<u>E</u>	<u>B</u>	<u>T</u>	<u>E</u>	<u>R</u>
<u>W</u>	<u>A</u>	<u>Z</u>	<u>I</u>	<u>M</u>	<u>P</u>	<u>L</u>	<u>E</u>	<u>M</u>
								<u>ENT</u>

25X1A



DATE OF PHOTO	TYPE	QUALITY	CLASS	NO. OF CARDS	SC
<u>Mar 64</u>	<u>4</u>	<u>2</u>	<u>3</u>	<u>1</u>	

CLASSIFICATION Conf CAPTIONED BY [Signature]

05867A000416130010-4

PHOTO NO. 993853 LOT NO. T347 MAP REFERENCE LATITUDE 2220 N LONGITUDE 9150 E

COUNTRY PROVINCE WPC 257A

AREA NO	SUBJECT	SUBJECT	SUBJECT	SUBJECT	SUBJECT	SUBJECT	SUBJECT	SUBJECT
PK	AF6	AF6						
CH	IT	5 TAG	10 O			15 I	20 N	25 A
L	H	25 A	30 R			35 S	40 H	45 A
W	A	45 I	50 M					

DATE OF PHOTO: Mar 64 TYPE: 4 QUALITY: 2 CLASS: 3 NO. OF CARDS: 50

CLASSIFICATION: Conf CAPTIONED BY:




05867A000416130010-4

PHOTO NO. 83654 LOT NO. T447 MAP REFERENCE LATITUDE 2220 N LONGITUDE 9150 E

COUNTRY PROVINCE WAC 157A

AREA NO	SUBJECT	SUBJECT	SUBJECT	SUBJECT	SUBJECT	SUBJECT	SUBJECT	SUBJECT	SUBJECT
PK	AF6	AF6							
CH	15	15	15	15	15	15	15	15	20
HT	35	35	35	35	35	35	35	35	40
FA	45	45	45	45	45	45	45	45	45
GL									
HA									
RA									
UC									
WA									

25X1A



DATE OF PHOTO	TYPE	QUALITY	CLASS	NO. OF CARDS	SC
Mar 64	4	✓	3	3	

CLASSIFICATION Approved For Release 2000/04/27 : CIA-RDP78-05867A000416130010-4

PHOTO ANALYSIS REPORT

A000416130010-4

PHOTO NO.	993855	LOT NO.	6231	MAP REFERENCE		LATITUDE	34-31 N	LONGITUDE	69-12 E
COUNTRY	AF		PROVINCE						
			431A						
AREA NO.	SUBJECT		SUBJECT		SUBJECT		SUBJECT		SUBJECT
	2K1								
	K	A	6	J	L	M	I	L	T
									A
									R
									G
									U
									A
									R
									D.

25X1A

DATE OF PHOTO	TYPE	QUALITY	CLASS	NO. OF CARDS	SOURCE OF PHOTOGRAPH
Oct 6 3 4 1 3 1					[REDACTED]
CLASSIFICATION					CAPTIONED BY
CONFIDENTIAL					[Signature]

Approved For Release 2000/04/27 : CIA-RDP78-05867A000416130010-4

PHOTO ANALYSIS REPORT

1 Jan 56 174

05867A000416130010-4

PHOTO NO.	993656	LOT NO.	7 6231	MAP REFERENCE		LATITUDE	34-31 N	LONGITUDE	69-12 E							
COUNTRY	AF		PROVINCE	431A												
AREA NO.	SUBJECT		SUBJECT	SUBJECT	SUBJECT	SUBJECT	SUBJECT	SUBJECT	SUBJECT							
	2KI															
	K A	B	J	L	M	I	L	T	A	R	A	Y	H	O	N	O
	R	G	U	A	R	D.										

3-8

DATE OF PHOTO	TYPE	QUALITY	CLASS	NO. OF CARDS	SOURCE OF PHOTOGRAPH
OCT 6 3 4	1	3	1		25X1A
CLASSIFICATION	CAPTIONED BY				
CONFIDENTIAL	[Signature]				

05867A000416130010-4

PHOTO NO. 993657		LOT NO. 56231		MAP REFERENCE		LATITUDE 34 21 W		LONGITUDE 68 21 E	
COUNTRY AF				PROVINCE 4311					
AREA NO.		SUBJECT 2KI	SUBJECT	SUBJECT	SUBJECT	SUBJECT	SUBJECT	SUBJECT	SUBJECT
K A B		5	M I L	10	T A R Y	15	H O N O	20	40
R G U A R D		25	-	30		35			
		45		50					
3-8						25X1A			
DATE OF PHOTO		TYPE	QUALITY	CLASS	NO. OF CARDS	SOURCE OF PHOTOGRAPH			
Oct 63		4	1	3	1	[REDACTED]			
CLASSIFICATION		CAPTIONED BY							
Approved For Release		CONFIDENTIAL			2000/04/27				
FORM NO. 174 USE PREVIOUS EDITIONS		PHOTO ANALYSIS REPORT			05867A000416130010-4				

AF 05867A000416130010-4

PHOTO NO. 993658 LOT NO. 36231 MAP REFERENCE LATTITUDE 34-31N LONGITUDE 69-12E

COUNTRY AF PROVINCE 431A

AREA NO	SUBJECT	SUBJECT	SUBJECT	SUBJECT	SUBJECT	SUBJECT	SUBJECT	SUBJECT
KABUL	5	CIT	10	PO	15	LI	20	CEMA
N.	25		30		35		40	
	45		50					

25X1A

DATE OF PHOTO	TYPE	QUALITY	CLASS	NO. OF CARDS	SOURCE OF PHOTOGRAPH
Oct 63	4	1	3	1	[REDACTED]

CLASSIFICATION Approved For CONFIDENTIAL 2000/04/27 CIA-RDP78-05867A000416130010-4 PHOTO ANALYSIS REPORT

05867A000416130010-4

PHOTO NO.	983659	LOT NO.	J 6231	MAP REFERENCE		LATITUDE	34-31N	LONGITUDE	69-12E
COUNTRY	AF		PROVINCE	431A					
AREA NO.		SUBJECT	C9A	SUBJECT		SUBJECT		SUBJECT	
		SUBJECT	K A B U	SUBJECT	M O T	SUBJECT	O R C Y C L E	SUBJECT	P O
		SUBJECT	L I C E M A W.	SUBJECT	-	SUBJECT		SUBJECT	

25X1A

DATE OF PHOTO	TYPE	QUALITY	CLASS	NO. OF CARDS	SOURCE OF PHOTOGRAPH
007 6341			3	1	[REDACTED]
CLASSIFICATION	CONFIDENTIAL		CAPTIONED BY [Signature]		

PHOTO NO. 993660 LOT NO. J 6231 MAP REFERENCE LATITUDE 34-31N LONGITUDE 69-12E

COUNTRY AF PROVINCE 431A

AREA NO	SUBJECT	SUBJECT	SUBJECT	SUBJECT	SUBJECT	SUBJECT	SUBJECT	SUBJECT
	C9A							
KABUL	L		CITY		POLICE		CEMA	A
	25		30		35			40
	45		50					

25X1A

DATE OF PHOTO	TYPE	QUALITY	CLASS	NO. OF CARDS	SOURCE OF PHOTOGRAPH
007	634	1	3	1	[REDACTED]

05867A000416130010-4

PHOTO NO. 993861		LOT NO. 6231		MAP REFERENCE		LATITUDE 34-31N		LONGITUDE 69-12E								
COUNTRY AF				PROVINCE 431A												
AREA NO.	SUBJECT	SUBJECT	SUBJECT	SUBJECT	SUBJECT	SUBJECT	SUBJECT	SUBJECT	SUBJECT							
	C9A															
K	A	B	U	L	M	O	T	I	R	C	Y	C	L	E	P	20
L	I	C	E	M	A	N.	-									40
																50
9										25X1A						
DATE OF PHOTO		TYPE		QUALITY		CLASS		NO. OF CARDS		SOURCE OF PHOTOGRAPH						
007		E 3 4		1		3		1		[REDACTED]						
CLASSIFICATION				CONFIDENTIAL				CAPTIONED BY				WB				

05867A000416130010-4

PHOTO NO. 993663 LOT NO. 6231 MAP REFERENCE PROVINCE 431A LATITUDE 34-31N LONGITUDE 69-12E

COUNTRY AF

AREA NO	SUBJECT	SUBJECT	SUBJECT	SUBJECT	SUBJECT	SUBJECT	SUBJECT	SUBJECT
	C9A							
KABUL			MILITARY					
CHAMAN								

3-9

DATE OF PHOTO	TYPE	QUALITY	CLASS	NO. OF CARDS	SOURCE OF PHOTOGRAPH
OCT 6 3 4	1	3	1	1	25X1A

CLASSIFICATION **CONFIDENTIAL** CAPTIONED BY [Redacted]

PHOTO ANALYSIS REPORT

PHOTO NO. 993662 LOT NO. 6231 MAP REFERENCE PROVINCE 431A LATITUDE 34-31N LONGITUDE 69-12E

COUNTRY AF

AREA NO	SUBJECT	SUBJECT	SUBJECT	SUBJECT	SUBJECT	SUBJECT	SUBJECT	SUBJECT
	C9A							
KABUL			POLICE					
NICE								

9

DATE OF PHOTO	TYPE	QUALITY	CLASS	NO. OF CARDS	SOURCE OF PHOTOGRAPH
OCT 6 3 4	1	3	1	1	25X1A

CLASSIFICATION **CONFIDENTIAL** CAPTIONED BY [Redacted]

PHOTO ANALYSIS REPORT

Approved For Release 2000/04/27 : CIA-RDP70-05867A000416130010-4

1 Jun 56

05867A000416130010-4

PHOTO NO. 99366!		LOT NO. 6231		MAP REFERENCE		LATITUDE 34-31 N		LONGITUDE 69-12 E		
COUNTRY AF				PROVINCE 431 A						
AREA NO		SUBJECT	SUBJECT	SUBJECT	SUBJECT	SUBJECT	SUBJECT	SUBJECT	SUBJECT	
K A B U L		C 9 A					P o	L i	C E	
		5		C i	T y		15		20	
		25		-			35		40	
		45								
9		DATE OF PHOTO	TYPE	QUALITY	CLASS	NO. OF CARDS	SOURCE OF PHOTOGRAPH			
		D e t	6 3	4	1	3	1	25X1A		
							[REDACTED]			
CLASSIFICATION		CONFIDENTIAL				CAPTIONED BY				
Approved For Release 2000/04/27 : CIA-RDP78-05867A000416130010-4										
FORM NO. 174 USE PREVIOUS EDITIONS										
1 Jun 56										

78-05867A000416130010-4

PHOTO NO. 993665		LOT NO. 6231		MAP REFERENCE		LATITUDE 34-31 N		LONGITUDE 69-12 E	
COUNTRY AF				PROVINCE 431 A					
AREA NO.		SUBJECT C9A	SUBJECT	SUBJECT	SUBJECT	SUBJECT	SUBJECT	SUBJECT	SUBJECT
K A B U L		5	D O L I C E	10	C A R .	15			20
		25	-	30		35			40
		45		50					
9		DATE OF PHOTO	TYPE	QUALITY	CLASS	NO. OF CARDS	SOURCE OF PHOTOGRAPH		
D O T		6 3 4	1	3	1	25X1A			
CLASSIFICATION		CAPTIONED BY	SOURCE OF PHOTOGRAPH						
CONFIDENTIAL		LNR	[REDACTED]						
Approved For Release 2000/04/27 : CIA-RDP78-05867A000416130010-4									
FORM NO. 174 USE PREVIOUS EDITIONS PHOTO ANALYSIS REPORT 1 Jun 56 843 O - 647425									

6867A000416130010-4

PHOTO NO. 883666 LOT NO. 6231 MAP REFERENCE LATTITUDE 34-31 N LONGITUDE 69-12 E

COUNTRY AF PROVINCE 431 A

AREA NO	SUBJECT	SUBJECT	SUBJECT	SUBJECT	SUBJECT	SUBJECT	SUBJECT	SUBJECT
	AH3	AH2						
KABUL	(NR)		10	CATTLE	15	TH	20	R
ESHING		WH	30	HEAT.	35	NO	40	PE
ABKET		OVER	50			MONTH.		

29

DATE OF PHOTO	TYPE	QUALITY	CLASS	NO. OF CARDS	SOURCE OF PHOTOGRAPH
DEC 6 3 4	1	3	2		25X1A

1 Jun 58

05867A000416130010-4

PHOTO NO.	983667	LOT NO.	T-3138	MAP REFERENCE	C	LATITUDE	26 16N	LONGITUDE	107 31E
COUNTRY	CH		PROVINCE						
AREA NO.	L	WAC 497A (KWEICHOW)							
SUBJECT	A62	AE9							
TU-YUN				PRE-FAB				CON	
TRUCTION				PLT.				CONCRE	
TE RR				TIE					

25

DATE OF PHOTO	TYPE	QUALITY	CLASS	NO. OF CARDS	SOURCE OF PHOTOGRAPH
	4	2	4	2	Kung Jen Jih Pao, 6/5/64
CLASSIFICATION				CAPTIONED BY	
O/UO				E	

Approved For Release 2000/04/27 : CIA-RDP79-05867A000416130010-4

0000416130010-4

PHOTO NO. 983668 LOT NO. T-3138 MAP REFERENCE NIS LATITUDE 40 27 N LONGITUDE 124 02 E

COUNTRY CH PROVINCE Wac 290D (LIAONING)

AREA NO	L	SUBJECT	AHR	SUBJECT	AMM	SUBJECT		SUBJECT		SUBJECT		SUBJECT		SUBJECT	
	FENG	5	-	10	CHENG		H	15	E	20	N	(N.R.)			
	T	25	B	30	A	C	P	35	L	40	A	N	I	T	A
		45		50											

24

DATE OF PHOTO	TYPE	QUALITY	CLASS	NO. OF CARDS	SOURCE OF PHOTOGRAPH
	4	2	4	2	Ta Kung Pao, 6/17/64
CLASSIFICATION				CAPTIONED BY	
				GE	

Approved For Release 2000/04/27 : CIA-RDP78-05867A000416130010-4

05867A000416130010-4

PHOTO NO.	993669	LOT NO.	T-3138	MAP REFERENCE	C	LATITUDE	23 07N	LONGITUDE	113 15E
COUNTRY	CH		PROVINCE WAL 614A (KWANETUNG)						
AREA NO.	L	SUBJECT	ADJ	SUBJECT	ADN	SUBJECT	AD3	SUBJECT	
		5	CIA	10	NITROGEN	15	FER	20	
		25	TILIZER	30	PLT.	35	AMMONIU	40	
		45	M	50	SULPHATE	55	STORAGE.		

DATE OF PHOTO	TYPE	QUALITY	CLASS	NO. OF CARDS	SOURCE OF PHOTOGRAPH
	4	2	4	3	Kung-Fen Teh Pao 6/4/64
CLASSIFICATION	CAPTIONED BY				
000	EC				

16130010-4

PHOTO NO.	993670	LOT NO.	T-3138	MAP REFERENCE	NIS	LATITUDE	31 21 N	LONGITUDE	118 22 E
COUNTRY	CH		PROVINCE Wac 493B (ANHWEI)						
AREA NO	L	SUBJECT	A54	SUBJECT	AGP	SUBJECT	AGE	SUBJECT	
	WU-HU		5	SHIH		10	(NR)	15	DRILL
	ING		25	MACHINE		30	IN	35	CONSTR
	RMTL		45	PLT		50			

of Wu-Hu Construction Co.

DATE OF PHOTO	TYPE	QUALITY	CLASS	NO. OF CARDS	SOURCE OF PHOTOGRAPH
	1	2	4	3	Kiang Jen Teh Pao, 6/6/64
CLASSIFICATION	DUO		CAPTIONED BY	E	

05867A000416130010-4

PHOTO NO.	993871	LOT NO.	T-3138	MAP REFERENCE	C	LATITUDE	22 46 N	LONGITUDE	101 05 E
COUNTY	CH		PROVINCE Wac G16A (YUNNAN)						
AREA NO	L	SUBJECT	C10B	SUBJECT		SUBJECT		SUBJECT	
	\$ \$ U -	⁵ M A O		¹⁰ \$ \$ U -	¹⁵ M A O			²⁰ \$ T.	
		₂₅		₃₀		₃₅		₄₀	
		₄₅		₅₀					
DATE OF PHOTO		TYPE	QUALITY	CLASS	NO. OF CARDS	SOURCE OF PHOTOGRAPH			
		4	2	4	1	Kung Jen Teh Pag 6/9/64			
CLASSIFICATION				CAPTIONED BY					
O110				Gz					

65867A000416130010-4

PHOTO NO. 993672 LOT NO. T-3138 MAP REFERENCE C LATITUDE 22 46N LONGITUDE 101 05E

COUNTRY CH PROVINCE Wac 616A (YUNNAN)

AREA NO L SUBJECT AK6 SUBJECT AK8 SUBJECT AIRPORT OF

\$ \$ U - M A O 15 A I R P O R T 20

\$ \$ U - M A O - K U N - M I N G 35 A I R 40

L I N E 45 50

31

DATE OF PHOTO	TYPE	QUALITY	CLASS	NO. OF CARDS	SOURCE OF PHOTOGRAPH
	4	2	4	2	Kung Jen Teh Pao 6/9/64
					CAUTIONED BY Fe

05867A000416130010-4

PHOTO NO.	993673	LOT NO.	T3441	MAF REFERENCE	C	LATITUDE	52 14 N	LONGITUDE	13 10 E
COUNTRY	GE		PROVINCE	BRANDENBURG					
AREA NO.	214M	SUBJECT	GMA 284	SUBJECT		SUBJECT		SUBJECT	
	GLAU ⁵		SA	- ¹⁰ 2		JAM ¹⁵	SITE		²⁰
	FAN ²⁵	SONG		" ³⁰ E"		RADAR			⁴⁰
				⁵⁰					

(3)

25X1C

PHOTO	TYPE	QUALITY	CLASS	NO. OF CARDS	SOURCE OF PHOTOGRAPH
048	2	B	2	25X1A	[REDACTED]
EYES ONLY		[REDACTED]			

05867A000416130010-4

PHOTO NO.	993674	LOT NO.	T3441	MAP REFERENCE	C	LATITUDE	52 14 N	LONGITUDE	13 10 E
COUNTRY	GE		PROVINCE	BRANDENBURG					
AREA NO.	214M	SUBJECT	GMA 284	SUBJECT		SUBJECT		SUBJECT	
	GLAU ⁵		SIA	-	10 2	SAM ¹⁵	S	ITE	20
	FAN ²⁵	SONG			30 "E"	RA	D	AR	40
					50				

(3)

25X1C

DATE OF PHOTO	TYPE	QUALITY	CLASS	NO. OF CARDS	SOURCE OF PHOTOGRAPH
May 24 64	8	2	B	2	25X1A
CLASSIFIED BY	EYES ONLY		CAPTIONED BY (initials)		

1 Jun 58

05867A000416130010-4

PHOTO NO.	983675	LOT NO.	T3441	MAP REFERENCE	C	LATITUDE	32 14 N	LONGITUDE	13 10 E
COUNTRY	GE		PROVINCE	BRANNOUR					
AREA NO.	214M	SUBJECT	GMH 284	SUBJECT		SUBJECT		SUBJECT	
	6/2/50		SH	- 2		SHIM	15	SITE	20
	FAN	ON	G		30	E	35	10	40
					50				

(3)

25X1C

DATE OF PHOTO	TYPE	QUALITY	CLASS	NO. OF CARDS	SOURCE OF PHOTOGRAPH
4 June 64	8	~	B	2	25X1A
CLASSIFICATION	EYES		CAPTURED BY	ONLY	

REF ID: A000416130010-4

PHOTO NO.	993676	LOT NO.	T 3441	MAP REFERENCE	C	LATITUDE	52 14 N	LONGITUDE	13 10 E
COUNTRY	GE		PROVINCE BRANDENBURG						
AREA NO.	214M	SUBJECT	GMA 284	SUBJECT		SUBJECT		SUBJECT	
	GLAU		SIA	- 10	2	JAM	15	SITE	20
	FAN	25	SONG	30	"	E	35	RADAR	40
		45		50					

(3)

25X1A



DATE OF PHOTO	TYPE	QUALITY	CLASS	NO. OF CARDS
4 June	648	2	B	2

CLASSIFICATION
 Approved/US
 7 Jun 58

EYES ONLY (with initials)

PHOTO ANALYSIS REPORT 05867A000416130010-4

05867A000416130010-4

PHOTO NO.	993677	LOT NO.	T 3441	MAP REFERENCE	C	LATITUDE	52 14 N	LONGITUDE	13 10 E
COUNTRY	GE		PROVINCE	BRANDENBURG					
AREA NO.	214M	SUBJECT	GMA 284	SUBJECT		SUBJECT		SUBJECT	
	GLAU	SUBJECT	SIA	SUBJECT	-12	SUBJECT	JAM	SUBJECT	15 SITE
	FAN	SUBJECT	SONG	SUBJECT	30 " E "	SUBJECT		SUBJECT	35 RADAR

(3)

25X1A



DATE OF PHOTO	TYPE	QUALITY	CLASS	NO. OF CARDS
4 June	648	2	B	2

CLASSIFICATION
 Approved by [Signature]

EYES ONLY (initials)

PHOTO ANALYSIS REPORT 05867A000416130010-4

1 Jun 50

05867A000416130010-4

PHOTO NO. 993678 LCT NO. 73441 MAP REFERENCE C LATITUDE 52 14 N LONGITUDE 13 10 E

COUNTRY GE PROVINCE BRINDENBURG

AREA NO	SUBJECT	SUBJECT	SUBJECT	SUBJECT	SUBJECT	SUBJECT	SUBJECT	SUBJECT
214M	GMA	284						
GLAU	5	SH	10	2	JAM	15	3	7E
WIN	25	ON	30	6	E	35	R	10R
	40		50					

(3)

25X1A

DATE OF PHOTO	TYPE	QUALITY	CLASS	NO. OF CARDS
4 June	648	2	B	2

05867A000416130010-4

PHOTO NO.	993579	LOT NO.	13441	KAP REFERENCE	C	LATITUDE	52 14 N	LONGITUDE	13 10 E
COUNTRY	GE	PROVINCE	BRANDENBURG						
AREA NO.	214M	SUBJECT	GMA 254	SUBJECT		SUBJECT		SUBJECT	
	GLAU		SIA - 10		SIA M 15		SITE		20
	FAN		SONG		"E"		RADAR		40

(3)

25X1A

DATE OF PHOTO	TYPE	QUALITY	CLASS	NO. OF CARDS	SOURCE OF PHOTOGRAPH
4 June	645	2	B	2	[REDACTED]
CLASSIFICATION					CAPTIONED BY
Approved					LEASL
EYES ONLY					
FORM NO. 174 USE PREVIOUS EDITIONS 1 Jun 56					
PHOTO ANALYSIS REPORT 05867A000416130010-4					
GPO : 1962 O - 647425					

00007A000416130010-4

PHOTO NO.	993680	LOT NO.	T3441	MAP REFERENCE	C	LATITUDE	52 14 N	LONGITUDE	13 10 E
COUNTRY	GE	PROVINCE	BRANDENBURG						
AREA NO.	214M	SUBJECT	GMA 284	SUBJECT		SUBJECT		SUBJECT	
	5		SIA	10	2	SAM	15	SITE	20
	25		FANSONG	30	"E"	35	RADAR	40	
	45			50					

(3)

DATE OF PHOTO	TYPE	QUALITY	CLASS	NO. OF CARDS	SOURCE OF PHOTOGRAPH
4 June 64	F	2	B	2	25X1A
CLASSIFICATION	CAPTIONED BY				
Approved	YES ONLY				

FORM NO. 174 USE PREVIOUS EDITIONS

PHOTO ANALYSTS REPORT 25X1A

00007A000416130010-4

78-05867A000416130010-4

PHOTO NO.	893681	LOT NO.	T3441	MAP REFERENCE	C	LATITUDE	52 14 N	LONGITUDE	13 10 E
COUNTRY	GE	PROVINCE	BRANDENBURG						
AREA NO.	214M	SUBJECT	GMA 284	SUBJECT		SUBJECT		SUBJECT	
	GLAU	5	JA	10	2	JAM	15	J	20
	FAN	25	SONG	30	"	"	35	REID	40
		45		50					

(3)

25X1A

DATE OF PHOTO	TYPE	QUALITY	CLASS	NO. OF CARDS	SOURCE OF PHOTOGRAPH
4 June 64	J	2	B	2	[REDACTED]

CLASSIFICATION: S/US/ [REDACTED] **CONFIDENTIAL**
 CAPTIONED BY: [REDACTED]

38867A000416130010-4

PHOTO NO.	983682	LOT NO.	T3441	MAP REFERENCE	C	LATITUDE	5214 N	LONGITUDE	13 10 E
COUNTRY	GE		PROVINCE	BRANDENBURG					
AREA NO.	214M	SUBJECT	GMA	SUBJECT	284	SUBJECT		SUBJECT	
	GLAU				10	2	JAM	SITE	20
	FAN				30	"E"	RADAR		40
	SONG				50				

(3)

DATE OF PHOTO	5 June 64	TYPE	8	QUALITY	2	CLASS	B	NO. OF CARDS	2	SOURCE OF PHOTOGRAPH	25X1A
CLASSIFICATION	TOP SECRET	EYES ONLY		CAPTIONED BY		(W)					

FORM NO. 174 USE PREVIOUS EDITIONS

PHOTO ANALYSIS REPORT 38867A000416130010-4

GPO : 1962 O - 647425

05867A000416130010-4

PHOTO NO.	993683	LOT NO.	T 3441	MAP REFERENCE	C	LATITUDE	52 14 N	LONGITUDE	13 10 E
COUNTRY	GE		PROVINCE	BRANDENBURG					
AREA NO.	214M	SUBJECT	GMA	SUBJECT	284	SUBJECT		SUBJECT	
	5			10	2		15		20
	FLAU		SIA			JAM		SITE	
	25			30	"E"		35		40
	FAN		SONG					RADAR	
	45			50					

(3)

DATE OF PHOTO	5 June 64	TYPE	8	QUALITY	2	CLASS	B	NO. OF CARDS	2	SOURCE OF PHOTOGRAPH	25X1A
CLASSIFICATION	USA	EYES ONLY		CAPTIONED BY		(USA)					
FORM NO. 1-74	USE PREVIOUS EDITIONS	e 2000/07/27		GIA-REPOB-05867A000416130010-4		GPO : 1962 O - 647425					

68867A000416130010-4

PHOTO NO.	99368!!	LOT NO.	T3441	MAP REFERENCE	C	LATITUDE	52 14 N	LONGITUDE	13 10 E
COUNTRY	GE		PROVINCE BRANDENBURG						
AREA NO.	214M	SUBJECT	EMM 284	SUBJECT		SUBJECT		SUBJECT	
	GLAU		SM -	10	2	11M	15	17E	20
	FIN	SONG		30	E	REINH	35	R	40
				45					

(3)

DATE OF PHOTO	TYPE	QUALITY	CLASS	NO. OF CARDS	SOURCE OF PHOTOGRAPH
5 June 64	8	-	B	2	25X1A
CLASSIFICATION	EYES		CAPTIONED BY ONLY		
SECRET			[Signature]		
FORM NO. 74	e 2000/042 ANALYSIS REPORT 68867A000416130010-4				GPO : 1962 O - 847425

25X11A000416130010-4

PHOTO NO. 993685 | LOT NO. T3441 | MAP REFERENCE C | LATITUDE 52 14 N | LONGITUDE 13 10 E

COUNTRY GE | PROVINCE BRANDENBURG

AREA NO	SUBJECT	SUBJECT	SUBJECT	SUBJECT	SUBJECT	SUBJECT	SUBJECT
214M	GMA	284					
GLAU	5	JA	10	-2	JAM	15	SITE
FAN	25	S	30	"E"	R	35	RADAR
	45		50				

3

25X1A

DATE OF PHOTO	TYPE	QUALITY	CLASS	NO. OF CARDS	SOURCE OF PHOTOGRAPH
3 June 64	8	2	B	2	[REDACTED]

CLASSIFICATION: EYES ONLY (U.S.) CAPTIONED BY: (U.S.)

FORM NO. 174 USE PREVIOUS EDITIONS

GPO: 1963 O - 647-25

PHOTO ANALYSIS REFERENCE 25X11A000416130010-4

88867A000416130010-4

PHOTO NO.	983680	LOT NO.	T 3441	MAP REFERENCE	C	LATITUDE	52 14 N	LONGITUDE	13 10 E
COUNTRY	GE		PROVINCE	BRANDENBURG					
AREA NO.	214M	SUBJECT	GMA	SUBJECT	284	SUBJECT		SUBJECT	
	GLAU		SA		-2		SAM		SITE
	SPON		REST				RAD		AIR
	CORE		BOARD				IFF		EQUIPMENT

(3)

DATE OF PHOTO	22 May 64	TYPE	J	QUALITY	2	CLASS	B	NO. OF CARDS	2	SOURCE OF PHOTOGRAPH	25X1A
CLASSIFICATION	SECRET	CAPTIONED BY	EYES ONLY								

GPO : 1962 O - 647425

PHOTO ANALYSIS REPORT RB-88867A000416130010-4

00007A000416130010-4

PHOTO NO.	993687	LOT NO.	T 344 L	MAP REFERENCE	C	LATITUDE	52 14 N	LONGITUDE	13 10 E
COUNTRY	GE		PROVINCE BRANDENBURG						
AREA NO.	214 M	SUBJECT	GMA 284	SUBJECT		SUBJECT		SUBJECT	
	GLAU	5	SA	10	2	SAM	15	SITE	20
	SPO	25	NRES	30	7	RA	35	AIR	40
	CORE	45	BOARD	50		IFF		EQUIPMENT	

(3)

DATE OF PHOTO	4 June 64	TYPE	J	QUALITY	2	CLASS	B	NO. OF CARDS	2	SOURCE OF PHOTOGRAPH	25X1A
CLASSIFICATION	TOP SECRET		EYES ONLY		CAPTIONED BY		(initials)				
FORM NO. 17	1 Jul 56		USE PREVIOUS EDITIONS		e 2000704/27		PHOTO ANALYSIS REPORT 8-25867		A000416130010-4		

18-00007A000416130010-4

PHOTO NO.	993688	LOT NO.	T 344 L	MAP REFERENCE	C	LATITUDE	52 14 N	LONGITUDE	13 10 E
COUNTRY	GE		PROVINCE BRANDENBURG						
AREA NO.	214 M	SUBJECT	GMA 284	SUBJECT		SUBJECT		SUBJECT	
	GLAU		5	SIA	10	2	SHM	15	SITE
			25	SPONRES	30	7	RAD	35	DIR
			45	COREBOARD	50		IFF		EQUIPMENT

(3)

DATE OF PHOTO	4 June 64	TYPE	8	QUALITY	2	CLASS	B	NO. OF CASDS	2	SOURCE OF PHOTOGRAPH	25X1A
CLASSIFICATION	TOP SECRET	CAPTIONED BY		EYES ONLY		(USA)					

2000/07/27 CIA REPORT 25867A000416130010-4

PHOTO ANALYSIS REPORT 25867A000416130010-4

FORM NO. 172 USE PREVIOUS EDITIONS

78-08867A000416130010-4

PHOTO NO. 993689 | LOT NO. T 3441 | MAP REFERENCE C | LATITUDE 52 14 N | LONGITUDE 13 10 E

COUNTRY GERMANY | PROVINCE BRANDENBURG

AREA	SUBJECT	SUBJECT	SUBJECT	SUBJECT	SUBJECT	SUBJECT	SUBJECT	SUBJECT
714M GE	GMA	284						
GLAU	5	SA	10	-2	S	15	IT	20
ONRES	25	7	30	RADAR	V	35	ICTURE	40
BOARD	40	IAF	50	EQUIPMENT				

(3)

DATE OF PHOTO	TYPE	QUALITY	CLASS	NO. OF CARDS	SOURCE OF PHOTOGRAPH
4 June 64	8	2	B	2	25X1A

CLASSIFICATION: S/US/ [redacted] CAPTIONED BY: (688)

EYES ONLY

GPO : 1962 O - 647015

PHOTO ANALYSIS REPORT 78-08867A000416130010-4

05867A000416130010-4

PHOTO NO.	993690	LOT NO.	T 3441	MAP REFERENCE	C	LATITUDE	52 14 N	LONGITUDE	13 10 E
COUNTRY	M GE		PROVINCE BRANDENBURG						
AREA NO.	24	SUBJECT	GMA 284	SUBJECT		SUBJECT		SUBJECT	
	GLAU		SA-2			SITE		ISPO	
	ONREST		RADAR			V		SICURE	
	BOARD		TIFF			EQUIPMENT			

(3)

DATE OF PHOTO	5 June 64	TYPE	8	QUALITY	2	CLASS	B	NO. OF CARDS	2	SOURCE OF PHOTOGRAPH	25X1A
CLASSIFICATION	USA									25X1C	
CAPTIONED BY (initials)											
EYES ONLY											
PHOTO ANALYSIS-REQ 05867A000416130010-4											

807A000416130010-4

PHOTO NO. 993691		LOT NO. T 3441		MAP REFERENCE C	LATITUDE 52 14 N		LONGITUDE 15 10 E	
COUNTRY M G E				PROVINCE BRANDENBURG				
AREA NO. 214	SUBJECT G M H	SUBJECT 284	SUBJECT	SUBJECT	SUBJECT	SUBJECT	SUBJECT	SUBJECT
GILAU ⁵		SA-10		517	15		SPU	20
ONRE ²⁵	7	RA D A R		4	35		S T O R E	40
BOARD ⁴⁵		T E F					E Q U I P M E N T	

(3)

DATE OF PHOTO		TYPE	QUALITY	CLASS	NO. OF CARDS	SOURCE OF PHOTOGRAPH
3 June	64	8	2	B	2	25X1A
CLASSIFICATION		EYES ONLY			CAPTIONED BY (LAF) 25X1C	
FORM NO. 174		GPO: 1962 O - 647425				807A000416130010-4

05867A000416130010-4

PHOTO NO.	993692	LOT NO.	T3441	MAP REFERENCE	C	LATITUDE	5214N	LONGITUDE	1310E
COUNTRY	GF	PROVINCE	BRANDENBURG						
AREA NO.	214M	SUBJECT	GMA	SUBJECT	284	SUBJECT		SUBJECT	
	GLAU			SUBJECT	SA		SUBJECT	10	JAM
				SUBJECT	-		SUBJECT	15	SITE
				SUBJECT	REST		SUBJECT	20	↓
				SUBJECT	BOARD		SUBJECT	30	RA
				SUBJECT			SUBJECT	35	↓
				SUBJECT			SUBJECT	40	5
				SUBJECT			SUBJECT	45	
				SUBJECT			SUBJECT	50	
				SUBJECT			SUBJECT	55	
				SUBJECT			SUBJECT	60	
				SUBJECT			SUBJECT	65	
				SUBJECT			SUBJECT	70	
				SUBJECT			SUBJECT	75	
				SUBJECT			SUBJECT	80	
				SUBJECT			SUBJECT	85	
				SUBJECT			SUBJECT	90	
				SUBJECT			SUBJECT	95	
				SUBJECT			SUBJECT	100	

(3)

DATE OF PHOTO	TYPE	QUALITY	CLASS	NO. OF CARDS	SOURCE OF PHOTOGRAPH
31 March 64	F	2	B	2	25X1A
CLASSIFICATION	EYES ONLY			CAPTIONED BY	25X1C
				wa	

05867A000416130010-4

PHOTO NO.	893693	LOT NO.	73441	MAP REFERENCE	C	LATITUDE	52 14 N	LONGITUDE	13 10 E
COUNTRY	GE		PROVINCE BRANDENBURG						
AREA NO	214M	SUBJECT	GMB	SUBJECT		SUBJECT		SUBJECT	
	CLAU			LAUNCHER				AT	JA
	-2		SIAM	SITE					

(3)

DATE OF PHOTO	6 May	TYPE	648	QUALITY	2	CLASS	B	NO. OF CARDS	1	SOURCE OF PHOTOGRAPH	25X1A
CLASSIFICATION	U.S.			EYES ONLY		CAPTIONED BY	WBC			25X1C	

A000416130010-4

PHOTO NO.	983694	LOT NO.	T3441	MAP REFERENCE	C	LATITUDE	52 14 N	LONGITUDE	13 10 E
COUNTRY	GE		PROVINCE BRANDENBURG						
AREA NO	214M	SUBJECT	GMB	SUBJECT		SUBJECT		SUBJECT	
	FLAU			LAUNCHER				A7	SA
	-2	SAM		SITE					

(3)

DATE OF PHOTO	TYPE	QUALITY	CLASS	NO. OF CARDS	SOURCE OF PHOTOGRAPH
May 64	8	2	B	1	25X1A
CLASSIFICATION	YES ONLY		CAPTIONED BY		
US			LOR		

8-05867A000416130010-4

PHOTO NO.	993695	LOT NO.	T3441	MAP REFERENCE	C	LATITUDE	52 14 N	LONGITUDE	13 10 E
COUNTRY	GE		PROVINCE	BRANDENBURG					
AREA NO.	214M	SUBJECT	GMB	SUBJECT		SUBJECT		SUBJECT	
	ELAU ⁵								
	-2	SAM ²⁵	SITE ³⁰						

(3)

DATE OF PHOTO	TYPE	QUALITY	CLASS	NO. OF CARDS	SOURCE OF PHOTOGRAPH
May 64	8	2	B	1	25X1A
CLASSIFICATION	SECRET		CAPTIONED BY		25X1C