

8807A000416130005-0

PHOTO NO. 993395 LOT NO. T3210 MAP REFERENCE (NID) LATITUDE 0820' LONGITUDE 11500E

COUNTRY PROVINCE WAC 1102B

AREA NO	SUBJECT	SUBJECT	SUBJECT	SUBJECT	SUBJECT	SUBJECT	SUBJECT	SUBJECT
1D	AM	COL						
BALI	5	1	10	AND	15	RICE	20	FIELD
LD	25	11	30	RINE	35	BALI	40	
NR	45	MA	50					

(sic)

25X1A

10, 24

DATE OF PHOTO	TYPE	QUALITY	CLASS	NO. OF CARDS	SO
May 64	4	2	3	✓	

CLASSIFICATION CAPTIONED BY

A000416130005-0

PHOTO NO. 993396      LOT NO. T3210      MAP REFERENCE (N15)      LATITUDE 0120      LONGITUDE 11500E

COUNTRY \_\_\_\_\_      PROVINCE WAR 1102B

AREA NO	SUBJECT	SUBJECT	SUBJECT	SUBJECT	SUBJECT	SUBJECT	SUBJECT	SUBJECT
<u>10</u>	<u>AKZ</u>	<u>D4V</u>						
<u>BALI</u>	<u>5</u>	<u>ISK</u>	<u>AND</u>	<u>0</u>		<u>RD</u>	<u>15</u>	<u>20</u>
<u>BALI</u>	<u>25</u>	<u>NR</u>	<u>MA</u>	<u>30</u>			<u>35</u>	<u>40</u>
	<u>45</u>			<u>50</u>				

(sic)

25X1A

DATE OF PHOTO	TYPE	QUALITY	CLASS	NO. OF CARDS
<u>May 64</u>	<u>4</u>	<u>2</u>	<u>3</u>	<u>✓</u>

CLASSIFICATION Conf      CAPTIONED BY \_\_\_\_\_



FORM 174 1 Jan 56

68867A000416130005-0

PHOTO NO. 993397      LOT NO. T3210      MAP REFERENCE NIS      LATITUDE 0835P      LONGITUDE 11505E


COUNTRY      PROVINCE WAC 112VB

AREA NO	SUBJECT	SUBJECT	SUBJECT	SUBJECT	SUBJECT	SUBJECT	SUBJECT	SUBJECT	SUBJECT
ID	ANP	CAB	CRG						
BAL	5	IBLAND				R	15	ICE	20
YIN	25	IN	VI	LL	AGE		35	OF	40
ED	45	ATON							

(b)(c)

25X1A

(6724)



DATE OF PHOTO	TYPE	QUALITY	CLASS	NO. OF CARDS	SOURCE
May 64	4	✓	3	3	

CLASSIFICATION Conf      CAPTIONED BY

1 Jan 56

REF ID: A66867A000416130005-0

PHOTO NO. 993398

LOT NO. Tsv10

MAP REFERENCE C

LATITUDE 08418

LONGITUDE 11516E

COUNTRY	PROVINCE	SUBJECT	SUBJECT	SUBJECT	SUBJECT	SUBJECT	SUBJECT	SUBJECT	SUBJECT
	WBC 1102 B	ID	AHP	CGD	C3V				
AREA NO		5			10		15		20
		ANUR		RICE		DRY			
		25		VILLAGE	30		35		40
		45			50				

25X1A

(6,7,24)



DATE OF PHOTO	TYPE	QUALITY	CLASS	NO. OF CARDS	SOURCE
May 64	4	2	3	3	
CAPTIONED BY					

CLASSIFICATION

Approved For Release 2000/04/27 : CIA-RDP76-05867A000416130005-0

FORM NO. 174 USE PREVIOUS EDITIONS 1 Jan 56

GPO : 1962 O - 647425

PHOTO ANALYSTS REPORT





REF ID: A000416130005-0

PHOTO NO. 993401 LOT NO. T2639 MAP REFERENCE C LATITUDE 06-20 N LONGITUDE 99-05 E

COUNTRY GH PROVINCE

AREA NO	SUBJECT	SUBJECT	SUBJECT	SUBJECT	SUBJECT	SUBJECT	SUBJECT
56	A42	A61					
	5	10	15	20	25	30	35
	SOMBO		VOLTA	RIVER			
	25	30	35	40	45	50	
	REDAM	PROJECT.					
	45	50					
	EWAY	STRUCTURE ON EAST BANK					


PART 7 OF 4 PART PANORAMA

SEE CIA 993401-404 THROUGH

17-25 DATE OF PHOTO

DATE OF PHOTO	TYPE	QUALITY	CLASS	NO. OF CARDS	NO. OF PHOTOGRAPHS
15 APR 64	4	1	3	2	

CAPTIONED BY W.B.







REF ID: A65867A000416130005-0

PHOTO NO. 093403    LOT NO. 72639    MAP REFERENCE C    LATITUDE 06-20 N    LONGITUDE 99-05 E

COUNTRY GH    PROVINCE

AREA NO	SUBJECT	SUBJECT	SUBJECT	SUBJECT	SUBJECT	SUBJECT
56	1792	1761				
AAO	5	4	0	10	VOLTA	R.V.U.C.
RE	1	17	25	70	JECT	35
EWAY	45	7	17	50	STRUCTURE	ON EAST BANK
K.						

PART 3 OF 4 PART PANGAMA.

SEE CIA 993401-404 THROUGH 17-25

25X1A

DATE OF PHOTO	TYPE	QUALITY	CLASS	NO. OF CARDS
15 APR 64	4	1	3	2

CLASSIFICATION CONFIDENTIAL

CAPTIONED BY [Signature]

8-05867A000416130005-0

PHOTO NO. 993404    LIT NO. T2639    MAP REFERENCE C    LATITUDE 06-20 N    LONGITUDE 85-05 E

COUNTRY GH    PROVINCE

AREA NO	SUBJECT	SUBJECT	SUBJECT	SUBJECT	SUBJECT	SUBJECT	SUBJECT	SUBJECT
56	A42	A61						
A K O	5	M 6 0	10	V U L T A	15	R I V E		20
R I D A W	25	P R O J E C T	30		35	B L U I C		40
C W A Y	45	B T R U C T U R E	50					

PART 4 OF 7 PABI PANORAMA

SEE CIA 993401-401 THROUGH

25X1A

DATE OF PHOTO	TYPE	QUALITY	CLASS	NO. OF CARDS
15 APR 64	4	1	3	2

CLASSIFICATION CONFIDENTIAL    CAPTIONED BY [Signature]

8-05867A000416130005-0

PHOTO NO. 893405 LCT NO. T2639 MAP REFERENCE C LATITUDE 05-37 N LONGITUDE 00-00

COUNTRY CH PROVINCE

AREA NO 56 SUBJECT AT1 AN9 KLA SUBJECT SUBJECT SUBJECT SUBJECT SUBJECT

TEMA 5 GOVT. 10 O W I N E D, 15 20

TE T 25 BU TILT 30 F I S H I N G 35 TR 40

A W L K E R 45 CH E M U L A G O O N A N D W

W O R K A N D H A P P I N E S S.

25X1A

DATE OF PHOTO	TYPE	QUALITY	CLASS	NO. OF CARDS
15 APR 64	4	1	3	2



CLASSIFICATION CONFIDENTIAL CAPTIONED BY WB

Approved For Release 2000/04/27 : CIA-RDP8-05867A000416130005-0

05867A000416130005-0

PHOTO NO. 993406 LOT NO. T2639 MAP REFERENCE C LATITUDE 05-37 N LONGITUDE 00-00

COUNTRY GH PROVINCE

AREA NO	SUBJECT	SUBJECT	SUBJECT	SUBJECT	SUBJECT	SUBJECT	SUBJECT	SUBJECT
5C	ATI	APA						
TEMA	3	Go	VT	10	PRINTING	15		20
PLAN	25	-	EDR	30	EW	35	jo	40
IDE	45	-	-	50				

7-23-8

25X1A

DATE OF PHOTO	TYPE	QUALITY	CLASS	NO. OF CARDS
15 Apr 69	4	1	3	2

CLASSIFICATION CONFIDENTIAL CAPTIONED BY LNB

78-05867A000416130005-0

PHOTO NO. 993407 LOT NO. T2639 MAP REFERENCE C LATITUDE 05-37 N LONGITUDE 00-00

COUNTRY GH PROVINCE

AREA NO. 5C SUBJECT REH NTI

5	10	15	20	25	30	35	40
TEMA	SOVIET	BUILD					M
ACHINERY	FOR	SOVIET					
REINFORCED	CONCRETE	PANEL	PLA				
NT PROJECT IN ACCRA.							

PART 1 OF 2 PART PALGRAMA

SEE CIA THROUGH

25-10-8 25X1A

DATE OF PHOTO	TYPE	QUALITY	CLASS	NO. OF CARDS
15 Apr 64	4	1	3	2

CLASSIFICATION CONFIDENTIAL CAPTIONED BY LNB

05867A000416130005-0

PHOTO NO. 993488 LOT NO. T2639 MAP REFERENCE C LATITUDE 05-37 N LONGITUDE 00-00

COUNTRY CH PROVINCE

AREA NO	SUBJECT	SUBJECT	SUBJECT	SUBJECT	SUBJECT	SUBJECT	SUBJECT	SUBJECT
5C	ATI	ALA						
TEMA	5	80	10	ET	15	B	U	10
ANK	25	T	30	R	35	F	20	40
2	45	L	50	I	55	G	60	65

PAGE 2 OF 2

SEE CIA THROUGH 25X1A

DATE OF PHOTO	TYPE	QUALITY	CLASS	NO. OF CARDS
15 Apr 64	4	1	3	2



1 APR 30

78-05867A000416130005-0

PHOTO NO. 993409		LOT NO.		MAP REFERENCE		LATITUDE		LONGITUDE	
COUNTRY GH			PROVINCE						
AREA NO. 16		SUBJECT AN2	SUBJECT ALR	SUBJECT	SUBJECT	SUBJECT	SUBJECT	SUBJECT	SUBJECT
TEAM		S G U		I E T		B U I L T		P	
L O W.									
24-30									
DATE OF PHOTO		TYPE	QUALITY	CLASS	NO. OF CARDS				
15 APR 64		4	1	3	2				
CLASSIFICATION				CAPTIONED BY					
CONFIDENTIAL				[Redacted]					

REF ID: A600416130005-0

PHOTO NO. 983410 LOT NO. T 2634 MAP REFERENCE C LATITUDE 57N LONGITUDE 10000

COUNTRY GN PROVINCE

AREA NO	SUBJECT	SUBJECT	SUBJECT	SUBJECT	SUBJECT	SUBJECT	SUBJECT	SUBJECT
56	AL4							
TEMA	5	GDR	10	SHIP	15	DAR	20	55
	25	-	30		35	-	-	40
	45		50					

25X1A

DATE OF PHOTO	TYPE	QUALITY	CLASS	NO. OF CARDS
15 Apr 64	4	1	3	1

CLASSIFICATION CONFIDENTIAL CAPTIONED BY [Signature]



8-05867A000416130005-0

PHOTO NO. 993411      LOT NO. T 2639      MAP REFERENCE C      LATITUDE 05-37 N      LONGITUDE 06-00

COUNTRY GH

AREA NO	SUBJECT	SUBJECT	SUBJECT	SUBJECT	SUBJECT	SUBJECT	SUBJECT	SUBJECT
56	RL4							
TEMA	5	OV	10	HN	IP	15	MU	20
N.	25		30			35		40
	45		50					

25X1A

DATE OF PHOTO	TYPE	QUALITY	CLASS	NO. OF CARDS
15 Apr 64	4	1	3	1

CAPTIONED BY LAB



05867A000416130005-0

PHOTO NO. 983413 LOT NO. T 2639 MAP REFERENCE C LATITUDE 05-37 N LONGITUDE 00-00

COUNTRY GH PROVINCE

AREA NO 36 SUBJECT SUBJECT SUBJECT SUBJECT SUBJECT SUBJECT SUBJECT SUBJECT

TEMA 5 10 15 20

30 35 40

45 50 55 60 65 70 75 80 85 90 95

RIGHT IS FOR ADMIN STAFF.

25X1A

DATE OF PHOTO	TYPE	QUALITY	CLASS	NO. OF CARDS
15 APR	644	1	3	2

CLASSIFICATION APPROVED BY CONFIDENTIAL CAPTIONED BY W.B. PHOTO ANALYSIS REPORT 8-05867A000416130005-0

8-05867A000416130005-0

PHOTO NO.	993414	LOT NO.	T 2031	MAP REFERENCE	C	LATITUDE	03 27	LONGITUDE	
COUNTRY	GH								
AREA NO.	PROVINCE								
	SUBJECT	SUBJECT	SUBJECT	SUBJECT	SUBJECT	SUBJECT	SUBJECT	SUBJECT	SUBJECT
	AGI	ANP							
	5	10	15	20	25	30	35	40	45
	T	U	C	C	C	C	C	C	C
	C	P	A	N	T	U	K	P	R
	E	G	R	I	N	G	A	R	E
	GRINDING AREA.								

25X1A

7-24-25	DATE OF PHOTO	TYPE	QUALITY	CLASS	NO. OF CARDS
15 Apr 64	6	4	4	I	2

CLASSIFICATION **CONFIDENTIAL** CAPTIONED BY *WAB*



78-05867A000416130005-0

PHOTO NO.	993416	LOT NO.	T2639	MAP REFERENCE	C	LATITUDE	05-37 N	LONGITUDE	88-00
COUNTRY	GH								
AREA NO.	5-6	SUBJECT	AGI	SUBJECT	ANP	SUBJECT		SUBJECT	
	TEMA		GA	VT		C	COA		PRG
	CE								

25X1A

7-24-25

DATE OF PHOTO	TYPE	QUALITY	CLASS	NO. OF CARDS
15 Apr 64	4	1	3	2



8-05867A000416130005-0

PHOTO NO. 993417 LOT NO. T2639 MAP REFERENCE C LATITUDE 05-37 N LONGITUDE 00-00

COUNTRY GH PROVINCE

AREA NO. 56 SUBJECT A61 SUBJECT RNP SUBJECT SUBJECT SUBJECT SUBJECT SUBJECT SUBJECT

TEMA 5 G V T C O C O A P R G 20

CE \$ \$ 25 I N G P L A N T I U / C F 40

U N D A T I O N F O R C O C O A S T O R A G E 50

8/LOS.

7-24-25

25X1A

DATE OF PHOTO	TYPE	QUALITY	CLASS	NO. OF CARDS	SC
15 Apr 64	4	4	1	3	2

CLASSIFICATION CONFIDENTIAL CAPTIONED BY WIA







CIA-RDP 78-05867A000416130005-0

PHOTO I.D. 993420    LOT NO. T2639    MAP REFERENCE C    LATITUDE 05-37 N    LONGITUDE 88-00

COUNTRY GH    PROVINCE

AREA NO	SUBJECT	SUBJECT	SUBJECT	SUBJECT	SUBJECT	SUBJECT	SUBJECT	SUBJECT
50	A61	C62	AKM	A16				
TEMA		LK		T				
ER	GOV	F	CE	N	TR	AC	ME	DI
CAL	DE	PO	T	U/C			OIL	REFINERY
IN Bq.								
PART OF 4 PART PANORAMA								
SEE CIA THROUGH								
6-16-25-27 25X1A								
DATE OF PHOTO	TYPE	QUALITY	CLASS	NO. OF CARDS				
15 APR	64	4	1	3				
CLASSIFICATION				CAPTIONED BY				
CONFIDENTIAL				WB				





REF ID: A6178-05867A000416130005-0

PHOTO NO. 993423 LOT NO. T2639 MAP REFERENCE C LATITUDE 05-37 N LONGITUDE

COUNTRY GH PROVINCE

AREA NO 50 SUBJECT A61 C62 C3A SUBJECT SUBJECT SUBJECT SUBJECT SUBJECT SUBJECT

TEM A L K q D E T H O U S  
I N 9 A M I V I N D U S T R I A L  
R E A C O U T E N T R A L M E D I C A L D E P O T

W/c in Eq.

4 PART PAW

6-25-7

25X1A

DATE OF PHOTO	TYPE	QUALITY	CLASS	NO. OF CARDS
15 APR 64	4	1	3	3

CLASSIFICATION CONFIDENTIAL

CAPTIONED BY WAB

78-05867A000416130005-0

PHOTO NO. 983424 LOT NO. T2639 MAP REFERENCE C LATITUDE 05-33N LONGITUDE 00-13W

COUNTRY GH PROVINCE

AREA NO 5G SUBJECT A61 C54

10 15 20  
N I C C R A G O V T. S P O N S O R E

25 30 35 40  
I N T E R N A T I O N A L T R A D E

45 50  
E F A I R F I L M U / C . F O U R M I L E S

EAST OF CITY ON TEMA ROAD

PART 1 OF 3 PART PANORAMA

SEE CIA THROUGH 25X1A

7-10-25 DATE OF PHOTO TYPE 4 QUALITY 1 CLASS 3 NO. OF CARDS 2

CLASSIFICATION CONFIDENTIAL CAPTIONED BY W3

78-05867A000416130005-0

PHOTO NO. 993425 LOT NO. T2639 MAP REFERENCE C LATITUDE 05-33N LONGITUDE 00-13W

COUNTRY GH PROVINCE

AREA NO	SUBJECT	SUBJECT	SUBJECT	SUBJECT	SUBJECT	SUBJECT	SUBJECT	SUBJECT
56	NG1	CS4						
ACCRA		GOVT.		SPONSOR		GR		
L		INTERNATIONAL		TRADE				
E		FAIR		W/		FOUR MILES		
EAST OF CITY ON TEMA ROAD								

PART 2 OF 5 PART PARAGASEA.

SEE CIA THROUGH

7-10-25 25X1A

DATE OF PHOTO	TYPE	QUALITY	CLASS	NO. OF CARDS
15 APR 64	4	1	3	2

CLASSIFICATION CONFIDENTIAL CAPTIONED BY WB

78-05867A000416130005-0

PHOTO NO. 983426 LOT NO. T2639 MAP REFERENCE C LATITUDE 05-33N LONGITUDE 00-13W

COUNTRY GH PROVINCE

AREA NO 5G SUBJECT NGI C54

ACCRA GOVT. SPONSORED  
INTERNATIONAL TRADE  
EAST OF CITY ON TEMA ROAD  
FAIR & THE W/C. FOUR MILES

PART 3 OF 5 EAST THROUGH

SEE CIA THROUGH

7-10-25 25X1A

DATE OF PHOTO	TYPE	QUALITY	CLASS	ED. OF CARDS
15 APR 64	4	1	3	2

CLASSIFICATION **CONFIDENTIAL** CAPTIONED BY *W/B*



78-05867A000416130005-0

PHOTO NO. 993427 LOT NO. T2639 MAP REFERENCE C LATITUDE 05-33N LONGITUDE 00-13W

COUNTRY GH PROVINCE

AREA NO	SUBJECT	SUBJECT	SUBJECT	SUBJECT	SUBJECT	SUBJECT	SUBJECT	SUBJECT
56	AGI	CS4						
ACR	5		10					20
R	25		30					40
E	45		50					


IN THE AIR X, THE W.P. TRACK  
 EAST of city on TAMA ROAD  
 PART 4 OF 5 PART PARAGRAM.  
 SEE CIA THROUGH

25X1A

7-10-25

DATE OF PHOTO	TYPE	QUALITY	CLASS	NO. OF CARDS
15 Apr 64	4	1	3	2

CLASSIFICATION **CONFIDENTIAL** CAPTIONED BY *WB*



85867A000416130005-0

PHOTO NO. 993428 LOT NO. 73634 MAP REFERENCE C LATITUDE 05-33N LONGITUDE 00-11W

COUNTRY GH PROVINCE

AREA NO 56 SUBJECTS: 5, 10, 15, 20, 25, 30, 35, 40, 45, 50. ACCRA GOVT SPONSOR E d INTERNA FINANCIAL TRADE E FURTHER SITE

PART 5 OF 5 PART PANORAMA

SEE CIA THROUGH

25X1A

DATE OF PHOTO	TYPE	QUALITY	CLASS	NO. OF CARDS
11 Apr 64	4	1	3	2

CAPTIONED BY *WJ*

CLASSIFICATION CONFIDENTIAL

8-05867A000416130005-0

PHOTO NO. 993429 | LOT NO. S1330 | MAP REFERENCE C | LATITUDE 00-28 S | LONGITUDE 39-39 E

COUNTRY KE | PROVINCE

AREA NO	SUBJECT	SUBJECT	SUBJECT	SUBJECT	SUBJECT	SUBJECT	SUBJECT	SUBJECT
270	C26	NH3						
0	5	10	15	20	25	30	35	40
R	A	R	L	I	V	E	T	O
A	R	K	O	F	A	L	S	E
N	g	T	O	C	K			

25-24

25X1A

DATE OF PHOTO	TYPE	QUALITY	CLAS	NO. OF CARDS
Aug 61	4	1	3	2

CLASSIFICATION **CONFIDENTIAL** CAPTIONED BY *WB*

78-05867A000416130005-0

PHOTO NO. 993438 LOT NO. 1330 MAP REFERENCE C LATITUDE 04-03 LONGITUDE 39-44E

COUNTRY KE PROVINCE

AREA NO. 270 SUBJECT AN5

M O M B A Y A 10 K E M V A 15 M E A T  
C O M M I S S I O N 20 S L A U G H T E R 35  
H O U S E 40 50

24-7

25X1A

DATE OF PHOTO TYPE QUALITY CLASS NO. OF CARDS  
Aug 61 4 1 3 1

CLASSIFICATION CONFIDENTIAL CAPTIONED BY

78-05867A000416130005-0

PHOTO NO. 993431 LOT NO. 1330 MAP REFERENCE NCS LATITUDE 10-16N LONGITUDE 10-10E

COUNTRY NI PROVINCE

AREA NO	SUBJECT	SUBJECT	SUBJECT	SUBJECT	SUBJECT	SUBJECT	SUBJECT	SUBJECT
66	RGI	AKG	I36					
	5		10		15		20	
	D I N d	I M A	D I N d	I M A	R A			
	25		30		35		40	
	L R O A d	B R I	I f F U / C					
	45		50					

1-25-27

25X1A

DATE OF PHOTO	TYPE	QUALITY	CLAS	NO. OF CARDS
AUG 61	4	1	3	3



CLASSIFICATION CONFIDENTIAL CAPTIONED BY W.B.





8-05867A000416130005-0

PHOTO NO. 003434 LOT NO. 1330 MAP REFERENCE C LATITUDE 09-30 N LONGITUDE 12-04 E

COUNTRY NI PROVINCE

AREA NO	SUBJECT	SUBJECT	SUBJECT	SUBJECT	SUBJECT	SUBJECT	SUBJECT	SUBJECT
EG	NKG	AGI	ALP					
	5		10		15			20
	G O N G O L A R I V E R							
	25		30		35			40
	L O R I V E R							
	45		50					
	V E H I C U L A R							
	F E R R Y							

25X1A

DATE OF PHOTO	TYPE	QUALITY	CLASS	NO. OF CARDS
Aug 61	4	1	3	3



CLASSIFICATION CONFIDENTIAL

CAPTIONED BY WLB



78-05867A000416130005-0

PHOTO NO. 893435 LOT NO. 51330 MAP REFERENCE (NIS) LATITUDE 16-17N LONGITUDE 11-07E

COUNTRY NI PROVINCE

AREA NO	SUBJECT	SUBJECT	SUBJECT	SUBJECT	SUBJECT	SUBJECT	SUBJECT	SUBJECT
66	AGI	AKM						
G O M B	5	(NR)	10	L I J	15	H I L L	20	
C U T	25	O N	30	R N U	35	E X T E N S I	40	
O N	45		50					

25-27

25X1A

DATE OF PHOTO	TYPE	QUALITY	CLASS	NO. OF CARDS
15 Aug 61	4	1	3	2



CLASSIFICATION CONFIDENTIAL

CAPTIONED BY WB

00007A000416130005-0

PHOTO NO. 993436 LOT NO. 81330 MAP REFERENCE C LATITUDE 10-19N LONGITUDE 89-50E

COUNTRY NI PROVINCE

AREA NO	SUBJECT	SUBJECT	SUBJECT	SUBJECT	SUBJECT	SUBJECT	SUBJECT	SUBJECT
<u>66</u>	<u>CB8</u>	<u>AKM</u>	<u>AKJ</u>					
<u>B</u>	<u>AUC</u>	<u>MI</u>	<u>PART</u>	<u>0</u>	<u>F</u>	<u>NE</u>	<u>W</u>	
<u>B</u>	<u>ORNU</u>	<u>E</u>	<u>XTENS</u>	<u>100</u>	<u>W</u>	<u>R</u>	<u>AIL</u>	
<u>-</u>	<u>LINE</u>							

25X1A

DATE OF PHOTO	TYPE	QUALITY	CLASS	NO. OF CARDS
<u>Aug 64</u>	<u>4</u>	<u>1</u>	<u>3</u>	<u>3</u>



CLASSIFICATION **CONFIDENTIAL** CAPTIONED BY WCB

8-5867A000416130005-0


PHOTO NO. 893437 LOT NO. 1330 MAP REFERENCE C LATITUDE 11-45 N LONGITUDE 12-20 E

COUNTRY NI PROVINCE

AREA NO	SUBJECT	SUBJECT	SUBJECT	SUBJECT	SUBJECT	SUBJECT	SUBJECT	SUBJECT
66	AGI	AKM						
BORN	U	(NR)	10	RAIL	15	L	I	N
EXTENSION			30	U/C	35			
			45					

25X1A

DATE OF PHOTO	TYPE	QUALITY	CLASS	NO. OF CARDS
27-25 Aug 61	4	1	3	2



CLASSIFICATION CONFIDENTIAL CAPTIONED BY LWB



78-05867A000416130005-0

PHOTO NO.	993439	LOT NO.	1730	MAP REFERENCE	C	LATITUDE	11-45 N	LONGITUDE	12-28 E
COUNTRY	NI								
AREA NO	66	SUBJECT	A61	SUBJECT	ARM	SUBJECT		SUBJECT	
	BORNU		(NR)		RAIL		LINE		
	EXTENSION				U/C		PREPAR		
	ING				FOUNDATIONS				

25X1A

DATE OF PHOTO	TYPE	QUALITY	CLASS	NO. OF CARDS
27-25	4	1	3	2
AUG 61				
CLASSIFICATION	CAPTIONED BY			

**CONFIDENTIAL**

68067A000416130005-0

PHOTO NO. 683440 LOT NO. 1330 MAP REFERENCE C LATITUDE 11-45 N LONGITUDE 12-20 E

COUNTRY NI PROVINCE


AREA NO	SUBJECT	SUBJECT	SUBJECT	SUBJECT	SUBJECT	SUBJECT	SUBJECT	SUBJECT
<u>66</u>	<u>AKM</u>	<u>ABU</u>						
<u>B O R N U</u>		<u>(NRY)</u>	10					
			20					
			30					
			40					
			50					

QUARRY.

25X1A

DATE OF PHOTO 27-14 TYPE 4 QUALITY 1 CLASS 3 NO. OF CARDS 2

CLASSIFICATION CONFIDENTIAL CAPTIONED BY WB



GPO : 1952 O - 647215

78-05867A000416130005-0

PHOTO NO. 883441 LOT NO. 1330 MAP REFERENCE C LATITUDE 11-45 N LONGITUDE 12-20 E

COUNTRY NI PROVINCE

AREA NO 66 SUBJECT AKM SUBJECT ABU SUBJECT SUBJECT SUBJECT SUBJECT SUBJECT SUBJECT

BORN 5 (NR) 10 RAIN L LINES 20  
EXTIN 25 (NR) 30 (NR) 35 BALCA 40  
AC 45 QU 50 1 7 1 ON AT BUNUMU

QUARRY.

25X1A

DATE OF PHOTO	TYPE	QUALITY	CLASS	NO. OF CARDS	SC
27-74	61	41	3	2	

CLASSIFICATION CONFIDENTIAL CAPTIONED BY W.B.



GPO : 1962 O - 647425

78-05867A000416130005-0

PHOTO NO. 993442 LOT NO. 1330 MAP REFERENCE C LATITUDE 11-45 N LONGITUDE 12-26 E

COUNTRY NI PROVINCE

AREA NO	SUBJECT	SUBJECT	SUBJECT	SUBJECT	SUBJECT	SUBJECT	SUBJECT	SUBJECT
66	AKN	AKF						
BORN	NU	(NR)	10	RAIL	15	LINE	20	
EXTEN	SION	(NEW)	30		35	LOAD	40	
ng	RR	TIES	50					

25X1A

27

DATE OF PHOTO	TYPE	QUALITY	CLASS	NO. OF CARDS
Aug 61	4	1	3	2

CLASSIFICATION **CONFIDENTIAL** CAPTIONED BY WB





78-05867A000416130005-0

PHOTO NO. 993443 LOT NO. 1330 MAP REFERENCE C LATITUDE 11 4. N LONGITUDE 12 1. E


COUNTRY NI PROVINCE

AREA NO	SUBJECT	SUBJECT	SUBJECT	SUBJECT	SUBJECT	SUBJECT	SUBJECT	SUBJECT
66	AKN							
5				10	RAIL	15	LINE	20
25				30	(NEW)	35	V	40
45				50	WAGONS		W/ LOAD	ST TRUCKS.

27

DATE OF PHOTO	TYPE	QUALITY	CLASS	NO. OF CARDS
AUG 61	4	1	3	1

CLASSIFICATION CONFIDENTIAL CAPTIONED BY [Signature]



0007A000416130005-0

PHOTO NO. 993444 LOT NO. 51330 MAP REFERENCE C LATITUDE 11-45 N LONGITUDE 12-20 E

COUNTRY NI PROVINCE

AREA NO	SUBJECT	SUBJECT	SUBJECT	SUBJECT	SUBJECT	SUBJECT	SUBJECT	SUBJECT
66	AKH							
BORNU	(NR)		10	RAIL		LINE		20
EXTENSION			30	(NEW)		PACK		40
TRACK			50					

25X1A

27

DATE OF PHOTO	TYPE	QUALITY	CLASS	NO. OF CARDS
AUG 61	4	1	3	1

CLASSIFICATION **CONFIDENTIAL** CAPTIONED BY *[Signature]*



GPO : 1962 O - 647425