

Approved For Release 2000/08/16 : CIA-RDP78-05867A000415520005-8

COUNTRY	GILBERT ISLANDS		PROVINCE	TARAWA ATOLL		LATITUDE	173 09 E	
AREA NO	14X	SUBJECT	D2D	SUBJECT	D2C	SUBJECT	D48	
B	5	O	10	N	15	R	20	I
R	25	A	30	M	35	A	40	A
L	45	I	50	N		E		

Part 1 of 9 part pan. See CIA
 jetty at eastern end of air strip. Jetty unusable because of silting.

DATE OF PHOTO	TYPE	QUALITY	CLASS	NO. OF CARDS	NO. OF PHOTOGRAPHS
Nov 63	4	1	3	3	
CLASSIFICATION	SECRET		CAPTIONED BY	ad	

Approved For Release 2000/08/16

CIA-RDP78-05867A000415520005-8

LONGITUDE 173 09 E

PHOTO NO. 55537	1 15 7	PROVINCE	TARAWA ATOLL	SUBJECT			SUBJECT			SUBJECT		
COUNTRY	GILBERT ISLANDS		SUBJECT			SUBJECT			SUBJECT			
AREA NO	14X	D2C	D2D	D49								
B	O	N	R	I	K	I	I	S	L	A	N	D
R	A	M	A	O	F	I	S	L	A	N	D	S
L	I	N	E	L	A	G	O	O	N	S	I	D
JETTY AT EASTERN END OF AIR STRIP.												
JETTY UNUSABLE FROM LAGOON SILTING.												
PART 2 OF 9 PART PANORAMA.												

DATE OF PHOTO	NOV 6 3	TYPE	4	QUALITY	1	CLASS	3	NO. OF CARDS	3	SOURCE OF PHOTOGRAPH	25X1C
CAPTIONED BY											

Approved For Release 2000/08/16

CIA-RDP78-05867A000415520005-8

GPO: 1962 O - 647425

Approved For Release 2000/08/16 : CIA-RDP78-05867A000415520005-8

PHOTO NO. 963535

MAP REFERENCE

LATITUDE 7° 30' N

LONGITUDE 173° 09' E

COUNTRY GILBERT ISLANDS

PROVINCE TARAWA ATOLL

AREA NO. 14X	SUBJECT D2D	SUBJECT D2C	SUBJECT D49	SUBJECT	SUBJECT	SUBJECT	SUBJECT	SUBJECT	SUBJECT
BONRIKIL	ISLAND	RAMA OF ISLAND	SHORE						
LIME	LAGOON	SIDE							

from jetty at eastern end of AIR STRIP.
 Jetty unusable from lagoon sitting.
 Part 3 of 9 part pan. See CIA

DATE OF PHOTO	TYPE	QUALITY	CLASS	NO. OF CARDS	SOURCE OF PHOTOGRAPH
Nov 63	4	1	3	3	25X1C
CAPTIONED BY					
act					

Approved For Release 2000/08/16 : CIA-RDP78-05867A000415520005-8

PHOTO NO. 963533

LOT NO.

Approved For Release 2000/08/16 : CIA-RDP78-05867A000415520005-8

GILBERT ISLANDS PROVINCE TARAWA ATOLL 01 23 N 173 07 E

AREA NO	SUBJECT	SUBJECT	SUBJECT	SUBJECT	SUBJECT	SUBJECT	SUBJECT	SUBJECT
14X	D22	D2C	D49					
BONRI	5	AI	10	ISLAND	15			
RAMA	25	OF	30	ISLAND	35	PANO	40	
LIME	45	LAGOON	50			SILTING		

from jetty at eastern end of AIR STRIP.
 Jetty unusable from lagoon silting.
 Part 4 of 9 part pan Sec C15

DATE OF PHOTO	TYPE	QUALITY	CLASS	NO. OF CARDS	SOURCE OF PHOTOGRAPH
Nov 63	4	1	3	3	25X10
CLASSIFICATION Conf					CAPTIONED BY

Approved For Release 2000/08/16 : CIA-RDP78-

PROTO ANALYSIS REPORT

PHOTO NO.

LOT NO.

Approved For Release 2000/08/16 : CIA-RDP78-05807A000415520005-8

COUNTRY GILBERT ISLANDS PROVINCE TARAWA ATOLL MAP REFERENCE 01 23 N 173 09 E

AREA NO 14X	SUBJECT D22	SUBJECT D49	SUBJECT D2D	SUBJECT D2C	SUBJECT	SUBJECT	SUBJECT	SUBJECT
B O N R I K I	5	I S L A N D	10	P A N O	15			20
R A M A	25	O F	30	I S L A N D	35	S H O R E		40
L I N E	45	L A G O O N	50					

from jetty AT eastern end of air strip. Jetty unusable from lagoon siltting. Part 6 of 9 part pan. See CIA

DATE OF PHOTO

TYPE

QUALITY

CLASS

NO. OF CARDS

SOURCE OF PHOTOGRAPH

PHOTO NO. 963531

LOT NO.

MAP REFERENCE

LATITUDE

LONGITUDE

COUNTRY

PROVINCE

AREA NO

SUBJECT

SUBJECT

SUBJECT

SUBJECT

SUBJECT

SUBJECT

SUBJECT

SUBJECT

5

10

15

20

25

30

35

40

45

50

DATE OF PHOTO

TYPE

QUALITY

CLASS

NO. OF CARDS

SOURCE OF PHOTOGRAPH

Nov 10 1

2

25X1C

CLASSIFICATION

CAPTIONED BY

FORM NO. 17

Approved For Release 2000/08/16 : CIA-RDP78-

PHOTO ANALYSIS REPORT

Approved For Release 2000/08/16 : CIA-RDP78-05867A000415520005-8 953533

COUNTRY: GILBERT ISLANDS PROVINCE: TARUVA ATOLL

AREA NO	SUBJECT	SUBJECT	SUBJECT	SUBJECT	SUBJECT	SUBJECT	SUBJECT	SUBJECT
141	D2D	D2C	D49					
	B O N R	I K I	I S L A N D				P I A N O	
	R A M A	H O F	I S L A N D				S H O R E	
	L I N E	L A G O O N					S I D E	

from jetty at eastern end of air strip. Jetty unusable from lagoon sitting. Part 7 of 9 part pan. see cit

2

DATE OF PHOTO	TYPE	QUALITY	CLASS	NO. OF CARDS	SOURCE OF PHOTOGRAPH
Nov 63	4	1	3	3	25X1C

CLASSIFICATION: Conf
 Approved For Release 2000/08/16 : CIA-RDP78-05867A000415520005-8
 PHOTO ANALYSIS REPORT

ILLEGIB

Approved For Release 2000/08/16 : CIA-RDP78-05867A000415520005-8

Approved For Release 2000/08/16 : CIA-RDP78-05867A000415520005-8

Approved For Release 2000/08/16 : CIA-RDP78-05867A000415520005-8

PHOTO NO.	157		MAP REFERENCE		LATITUDE		LONGITUDE		
COUNTRY	GILBERT ISLANDS			PROVINCE					TARAWA ATOLL
AREA NO.	14X	SUBJECT	D2D	D2C	D49	SUBJECT	SUBJECT	SUBJECT	SUBJECT
		5			10			15	20
	B O M B I N G				I S L A N D				P A N O
		25			30			35	40
	R A M A				O F I S L A N D				S H O R E
		45			50				
	L I N E				L A G O O N				S I D E, f r o m
jetty at eastern end of air strip. Jetty unusable from lagoon silted. Part 9 of 9 part pan. see CIA									

DATE OF PHOTO	TYPE	QUALITY	CLASS	NO. OF CARDS	SOURCE OF PHOTOGRAPH
Nov 63	4	1	3	3	25X1C
CAPTIONED BY					
R.H.					

Approved For Release 2000/08/16 : CIA-RDP78-05867A000415520005-8

Approved For Release 2000/08/16 : CIA-RDP78-05867A000415520005-8

PHOTO NO. 35554	MAP REFERENCE			LATITUDE			LONGITUDE									
COUNTRY	PROVINCE															
GILBERT ISLANDS	TARAWA ATOLL															
AREA NO.	SUBJECT	SUBJECT	SUBJECT	SUBJECT	SUBJECT	SUBJECT	SUBJECT	SUBJECT	SUBJECT							
144	AKS															
B	O	N	R	I	K	I	I	S	L	A	N	L	E	A	S	T
E	R	N	E	N	D	O	F	A	I	R	S	T	R	I	P.	

DATE OF PHOTO	TYPE	QUALITY	CLASS	NO. OF CARDS	SOURCE OF PHOTOGRAPH
Nov 63	4	1	3	1	25X1C
CAPTIONED BY					

ILLEGIB

Approved For Release 2000/08/16 : CIA-RDP78-05867A000415520005-8

Approved For Release 2000/08/16 : CIA-RDP78-05867A000415520005-8

PHOTO NO. 963547

LOT NO.

MAP REFERENCE

GRID COORDINATES

Approved For Release 2000/08/16 : CIA-RDP78-05867A000415520005-8

GILBERT Islands PROVINCE TARAWA ATOLL

AREA NO 14X SUBJECT D49 SUBJECT C72 SUBJECT SUBJECT SUBJECT SUBJECT SUBJECT SUBJECT

B E T I O I S L A N D T Y P I C A L V E G E T A T I O N O N I S L A N D S O F A T O L L G R O U P .

DATE OF PHOTO

TYPE

QUALITY

CLASS

NO. OF CARDS

SOURCE OF PHOTOGRAPH

NOV

634

1

3

2

25X1C

CLASSIFICATION

CAPTIONED BY

Conf.

FORM NO. 174

Approved For Release 2000/08/16 : CIA-RDP78-05867A000415520005-8

PHOTO ANALYSIS REPORT

GPO : 1962 O - 714-225

Approved For Release 2000/08/16

CIA-RDP78-05867A000415520005-8

LATITUDE LONGITUDE 56 E

PHOTO NO. 353543

1 54

COUNTRY

GILBERT Islands

PROVINCE

TARAWA Atoll

AREA NO

14X

SUBJECT

722

SUBJECT

DAC

SUBJECT

SUBJECT

SUBJECT

SUBJECT

SUBJECT

SUBJECT

BET 1 0 1 ISLAND

15 SHOREL 20

1 NE 0 N W 2 3 T COAST AT 40

1 SOUTHERN END of island leg S.

DATE OF PHOTO	TYPE	QUALITY	CLASS	NO. OF CARDS
Nov 6 3 4	1	3	2	

SOURCE OF PHOTOGRAPH 25X1C

CAPTIONED BY AH

Approved For Release 2000/08/16

CIA-RDP78-05867A000415520005-8

FORM NO. 174 USE PREVIOUS EDITIONS 1 Jun 56

PHOTO ANALYSIS REPORT

GPO: 1962 O - 647425

PHOTO NO. 9835

LOT NO.

Approved For Release 2000/08/16 : CIA-RDP78-05867A000415520005-8

COUNTRY

GILBERT ISLANDS

PROVINCE

TARAWA Atoll

AREA NO

142

SUBJECT

D22

SUBJECT

D2D

SUBJECT

D2C

SUBJECT

349

SUBJECT

SUBJECT

SUBJECT

SUBJECT

B E T I

5

J

10

I S L A N D

15

S H O R E L

20

1 N E

25

O N

30

W E S T

35

C O A S T

40

A T

S O U T

45

H E R N

50

E N D

of island

8

2

DATE OF PHOTO

Nov 6 3 4

TYPE

QUALITY

CLASS

NO. OF CARDS

3

4

SOURCE OF PHOTOGRAPH

25X1C

CLASSIFICATION

CONF

CAPTIONED BY

GH

FORM 1 Jan 52

Approved For Release 2000/08/16 : CIA-RDP78-05867A000415520005-8

PHOTO ANALYSIS REPORT

GPO : 1962 O - 647425

ILLEGIB

Approved For Release 2000/08/16 : CIA-RDP78-05867A000415520005-8

Approved For Release 2000/08/16 : CIA-RDP78-05867A000415520005-8

Approved For Release 2000/08/16 : CIA-RDP78-05867A000415520005-8

COUNTRY: GILBERT ISLANDS PROVINCE: TAKAUA ATOLL

AREA NO	14X	SUBJECT	D49	SUBJECT	D20	SUBJECT		SUBJECT		SUBJECT		SUBJECT		SUBJECT			
	B	E	T	I	O	I	S	L	A	N	D	V	E	G	E	T	A
	T	I	O	N	A	T	S	O	U	T	N	E	R	A	L	E	N
	O	F	I	S	L	A	N	D									

DATE OF PHOTO	Nov 63	TYPE	4	QUALITY	1	CLASS	3	NO. OF CARDS	2	SOURCE OF PHOTOGRAPH	25X1C
CLASSIFICATION	Conf.		CAPTIONED BY		all						

Approved For Release 2000/08/16 : CIA-RDP78-05867A000415520005-8

COUNTRY <i>See</i>		PROVINCE <i>WAC A 586</i>		LATITUDE <i>7-56</i>		LONGITUDE <i>122 W</i>	
AREA NO <i>CW</i>	SUBJECT <i>CSMG</i>	SUBJECT <i>9JP</i>	SUBJECT	SUBJECT	SUBJECT	SUBJECT	SUBJECT
<i>H</i>	<i>A</i>	<i>V</i>	<i>A</i>	<i>N</i>	<i>A</i>	<i>10</i>	<i>2</i>
<i>N</i>	<i>E</i>	<i>M</i>	<i>i</i>	<i>S</i>	<i>S</i>	<i>15</i>	<i>35</i>

(3)

25X1A

DATE OF PHOTO	TYPE	QUALITY	CLASS	NO. OF CARDS	SOURCE
<i>7 Jan 64</i>	<i>4</i>	<i>2</i>	<i>B</i>	<i>2</i>	[REDACTED]
CLASSIFICATION <i>S/NF DISSEM</i>				CAPTIONED BY <i>VLW</i>	

Approved For Release 2000/08/16 : CIA-RDP78-05867A000415520005-8

PHOTO NO. 563550
 LOT NO. 1756 561
 LATITUDE 22° 22' N
 LONGITUDE 106° 22' W

COUNTRY	PROVINCE	SUBJECT	SUBJECT	SUBJECT	SUBJECT	SUBJECT	SUBJECT	SUBJECT	SUBJECT
	WAC A 586	GAC	95F						
AREA NO. CU									
H A V A N A									
LEB									

(3)

25X1A

DATE OF PHOTO	TYPE	QUALITY	CLASS	NO. OF CARDS	SC
2 Jan 64	4	2	B	8	


Approved For Release 2000/08/16 : CIA-RDP78-05867A000415520005-8

PHOTO NO. 983551 LOT NO. *2309 N 82 22 W*
 Approved For Release 2000/08/16 : CIA-RDP78-05867A000415520005-8

AREA NO	SUBJECT	SUBJECT	SUBJECT	SUBJECT	SUBJECT	SUBJECT	SUBJECT	SUBJECT	SUBJECT
<i>CU</i>	<i>GMC</i>	<i>GT</i>							
<i>HAVANA</i>	<i>5</i>		<i>P</i>	<i>10</i>	<i>15</i>	<i>M</i>	<i>4</i>	<i>20</i>	<i>E</i>
<i>8</i>	<i>25</i>	<i>USED</i>	<i>BY</i>	<i>30</i>	<i>KOMAR</i>	<i>35</i>	<i>CL</i>	<i>40</i>	<i>AG</i>
<i>8</i>	<i>45</i>	<i>GUIDED</i>	<i>50</i>	<i>M</i>	<i>5</i>	<i>S</i>	<i>ILE</i>	<i>BOATS</i>	

(3)

25X1A

DATE OF PHOTO	TYPE	QUALITY	CLASS	NO. OF CARDS	SOURCE
<i>2 Jan 64</i>	<i>4</i>	<i>2</i>	<i>B</i>	<i>2</i>	
CLASSIFICATION <i>SECRET</i>				CAPTIONED BY <i>VW</i>	

FORM NO. 174 USE PREVIOUS EDITIONS
 Approved For Release 2000/08/16 : CIA-RDP78-05867A000415520005-8
 PHOTO ANALYSIS REPORT

PHOTO NO. ~~885~~ LOT NO. ~~1000~~ REFERENCE ~~1000~~ INDEX NO. ~~1000~~
 Approved For Release 2000/08/16 : CIA-RDP78-05867A000415520005-8

COUNTRY EG PROVINCE M. NOFIYA

AREA NO	SUBJECT	SUBJECT	SUBJECT	SUBJECT	SUBJECT	SUBJECT	SUBJECT	SUBJECT	SUBJECT						
SHP	G.M.														
S	H	U	B	R	A	S	H	I	H	A	B	S	A	-	2
M	I	S	S	I	L	E	S	I	T	E					

13

25X1A

DATE OF PHOTO	TYPE	QUALITY	CLASS	NO. OF CARDS
JAN 64	7	1	B	1

CLASSIFICATION SECRET/CC/NOFO/NOFO DISS CAPTIONED BY EBX

FORM NO. 176 USE PREVIOUS EDITIONS
 Approved For Release 2000/08/16 : CIA-RDP78-05867A000415520005-8

PHOTO NO. 588543
 Approved For Release 2000/08/16 : CIA-RDP78-05867A000415520005-8
 7724 C 12-63 77-634

COUNTRY PE		PROVINCE Lima							
AREA NO 733J	SUBJECT C65	SUBJECT C62	SUBJECT	SUBJECT	SUBJECT	SUBJECT	SUBJECT	SUBJECT	SUBJECT
L I M A	5	L I M A	10	A R E A	15				20
	25	-	30		35				40
	45		50						

6-7

DATE OF PHOTO			TYPE	QUALITY	CLASS	NO. OF CARDS	SOURCE OF PHOTOGRAPH
OCT	6	3	4	1	3	2	25X1A
CLASSIFICATION conf					CAPTIONED BY C/B		

FORM NO. 174 USE PREVIOUS EDITIONS
 Approved For Release 2000/08/16 : CIA-RDP78-05867A000415520005-8
 PHOTO: ANALYSIS REPORT

PHOTO NO. **Approved For Release 2000/08/16 : CIA-RDP78-05867A000415520005-8**

COUNTRY **PE** PROVINCE **JUNIN**

AREA NO	SUBJECT	SUBJECT	SUBJECT	SUBJECT	SUBJECT	SUBJECT	SUBJECT	SUBJECT
833J	BER	Bc3	Bc4					
H U A N C A Y O	E P U I P	R T						
E O P H Y S I C A L	I N S T I T U T E							
O B S E R V A T O R Y								

4 **25X1A**

DATE OF PHOTO	TYPE	QUALITY	CLASS	NO. OF CARDS
OCT 63	4	1	3	3

CLASSIFICATION **Conf** CAPTIONED BY **WFB**

FORM NO. 174 USE PREVIOUS EDITIONS **Approved For Release 2000/08/16 : CIA-RDP78-05867A000415520005-8**

ILLEGIB

Approved For Release 2000/08/16 : CIA-RDP78-05867A000415520005-8

Approved For Release 2000/08/16 : CIA-RDP78-05867A000415520005-8

PHOTO NO. 958550
 Approved For Release 2000/08/16 : CIA-RDP78-05867A000415520005-8
 LOT NO. 7772
 REFERENCE NO. 7209
 INDEX NO. 7774

COUNTRY PC PROVINCE JUMIN

AREA NO	SUBJECT	SUBJECT	SUBJECT	SUBJECT	SUBJECT	SUBJECT	SUBJECT	SUBJECT	SUBJECT
633 J	BE2	bc3							
HUMAN	5	ANC	10	Y	15	PHYSICA	20		
L	25	INTITUTE	30		35	OBSERVAT	40		
ORY.	45		50						

4 25X1A

DATE OF PHOTO	TYPE	QUALITY	CLASS	NO. OF CARDS
007 63	4	1	3	2

CLASSIFICATION CONF CAPTIONED BY WJ

Approved For Release 2000/08/16 : CIA-RDP78-05867A000415520005-8

COUNTRY PE PROVINCE JUNIN

AREA NO	SUBJECT	SUBJECT	SUBJECT	SUBJECT	SUBJECT	SUBJECT	SUBJECT	SUBJECT	SUBJECT
633.J	BE2	bc3							
	H U M A N	C A	Y O			G E O	P H	Y	R I C A
	L I N	T I T	U T E			O B	S E R	V A T	
	G R Y								

DATE OF PHOTO	TYPE	QUALITY	CLASS	NO. OF CARDS	SOURCE OF PHOTOGRAPH
0-7	63	4	1	3 2	[REDACTED]
CLASSIFICATION CONF				CAPTIONED BY [Signature]	

PHOTO NO. 983510 APPROVED FOR RELEASE 2000/08/16 : CIA-RDP78-05867A000415520005-8

COUNTRY PE PROVINCE JUNIN

AREA NO	SUBJECT	SUBJECT	SUBJECT	SUBJECT	SUBJECT	SUBJECT	SUBJECT	SUBJECT	SUBJECT
633 J	d, d	d, Q	C 67						
H U A N C A Y O	5		10 (NR)		15	T E R R A I	20		
N R.	25	T O W N.	30		35		40		
	45		50						

1-6 25X1A

DATE OF PHOTO	TYPE	QUALITY	CLASS	NO. OF CARDS	SOURCE OF PHOTOGRAPH
007 63	4	1	3	2	[REDACTED]

CLASSIFICATION CMF CAPTIONED BY [Signature]

PHOTO NO. 72-074 LOT NO. 72-074 APPROVED FOR RELEASE 2000/08/16 : CIA-RDP78-05867A000415520005-8

COUNTRY PE PROVINCE JUNIN

AREA NO	SUBJECT	SUBJECT	SUBJECT	SUBJECT	SUBJECT	SUBJECT	SUBJECT	SUBJECT	SUBJECT
<u>633 J</u>	<u>C66</u>								
	<u>5</u>	<u>H U M A N</u>	<u>C A Y O</u>	<u>10</u>	<u>M A I N</u>	<u>15</u>	<u>\$ T R E E</u>	<u>20</u>	
	<u>25</u>	<u>T</u>		<u>30</u>	<u>-</u>	<u>35</u>		<u>40</u>	
	<u>45</u>			<u>50</u>					

6-7-28

25X1A

DATE OF PHOTO	TYPE	QUALITY	CLASS	NO. OF CARDS	CLASSIFICATION	CAPTIONED BY
<u>0-7</u>	<u>63</u>	<u>4</u>	<u>1</u>	<u>3</u>	<u>CONF</u>	<u>[Signature]</u>

ILLEGIB

Approved For Release 2000/08/16 : CIA-RDP78-05867A000415520005-8

Approved For Release 2000/08/16 : CIA-RDP78-05867A000415520005-8

Approved For Release 2000/08/16 : CIA-RDP78-05867A000415520005-8

COUNTRY	73		PROVINCE	Lima									
AREA NO	737	SUBJECT	39	SUBJECT	AKW	SUBJECT	ARG	SUBJECT		SUBJECT		SUBJECT	
		5			10				15			20	
	C	H	O	S					L				
		25			30				35			40	
	O	R	O	Y	A	R							
		45			50								

1-27-28-29

25X1A


DATE OF PHOTO	TYPE	QUALITY	CLASS	NO. OF CARDS	SOURCE OF PHOTOGRAPH
OCT 63	4	1	3	4	[REDACTED]
CLASSIFICATION			CAPTIONED BY		
Conf			[Signature]		

Approved For Release 2000/08/16 : CIA-RDP78-05867A000415520005-8

COUNTRY PE PROVINCE LIMA

AREA NO	SUBJECT	SUBJECT	SUBJECT	SUBJECT	SUBJECT	SUBJECT	SUBJECT	SUBJECT
<u>7330</u>	<u>Lb</u>	<u>AKU</u>						
<u>C H O S</u>	<u>5</u>	<u>I C A</u>	<u>(N R)</u>		<u>L</u>	<u>15</u>	<u>M A</u>	<u>20</u>
<u>0 R O Y</u>	<u>25</u>	<u>A R L</u>			<u>-</u>	<u>35</u>		<u>40</u>
<u>-</u>	<u>45</u>			<u>50</u>				

1-28 25X1A

DATE OF PHOTO	TYPE	QUALITY	CLASS	NO. OF CARDS	NO. OF PHOTOGRAPHS
<u>oct 63</u>	<u>4</u>	<u>1</u>	<u>3</u>	<u>2</u>	

CLASSIFICATION Conf CAPTIONED BY LJB

PHOTO ANALYSIS REPORT

Approved For Release 2000/08/16 : CIA-RDP78-05867A000415520005-8 2W

COUNTRY	PE		PROVINCE	LIMA												
AREA NO	733J	SUBJECT	AKU	SUBJECT	d, d	SUBJECT		SUBJECT		SUBJECT		SUBJECT		SUBJECT		
	C	H	O	S	I	C	A	(N R)		L	I	M	A	-	L	A
	O	R	O	Y	A	R	L.									

1-28

25X1A

DATE OF PHOTO	TYPE	QUALITY	CLASS	NO. OF CARDS	
OCT 63	4	1	3	2	
CLASSIFICATION				CAPTIONED BY	
Conf				WB	

Approved For Release 2000/08/16 : CIA-RDP78-05867A000415520005-8

COUNTRY PE PROVINCE LIMA

AREA NO	SUBJECT	SUBJECT	SUBJECT	SUBJECT	SUBJECT	SUBJECT	SUBJECT	SUBJECT	SUBJECT
<u>733J</u>	<u>AKU</u>	<u>AKG</u>	<u>did</u>	<u>AKU</u>					
<u>C H O S</u>	<u>5</u>	<u>1</u>	<u>10</u>	<u>(NR)</u>	<u>L</u>	<u>1</u>	<u>15</u>	<u>A</u>	<u>20</u>
<u>S R O Y</u>	<u>25</u>	<u>A</u>	<u>30</u>	<u>R L.</u>	<u>-</u>	<u>35</u>		<u>-</u>	<u>40</u>
	<u>45</u>		<u>50</u>						

1-27-28

25X1A

DATE OF PHOTO	TYPE	QUALITY	CLASS	NO. OF CARDS
<u>oct 63</u>	<u>4</u>	<u>1</u>	<u>3</u>	<u>4</u>

CLASSIFICATION conf CAPTIONED BY WJ

Approved For Release 2000/08/16 : CIA-RDP78-05867A000415520005-8

PHOTO NO.	963565	MAP REFERENCE	T 429	LATITUDE	11° 38' W	LONGITUDE	
COUNTRY	Pe	PROVINCE	Lima				
AREA NO.	733J	SUBJECT	7P4	SUBJECT	BLF	SUBJECT	BLM
J	I	C	A	M	A	R	C
K	R	A	d	A	R	O	b
P	U	M	p	R	M	F	O
				M I N I - T R A C			
				E R V A T U R Y			
				F O R W A T E R C O O L I N G T R A N S M I T T E R.			

25X1A

4	DATE OF PHOTO	TYPE	QUALITY	CLASS	NO. OF CARDS
	OCT 63	4	1	3	3

CLASSIFICATION: *TOP SECRET* CAPTIONED BY: *WB*

Approved For Release 2000/08/16 : CIA-RDP78-05867A000415520005-8

PHOTO NO. 96356S T429

COUNTRY Pe PROVINCE LIMA

AREA NO 733J

SUBJECT	SUBJECT	SUBJECT	SUBJECT	SUBJECT	SUBJECT	SUBJECT	SUBJECT
9P4	6LF	6LN					
J	5	10	15	20	25	30	35
I	C	A	M	A	R	C	A
K	25	30	35	40			
R	A	d	A	R	O	b	f
A	45						
I	R	+	C	A	b	L	E

MINI-TRAC
FERVATORY
TUNNEL.

25X1A

4	DATE OF PHOTO	TYPE	QUALITY	CLASS	NO. OF CARDS
	OCT 6 3	4	1	3	3



CLASSIFICATION CONF CAPTIONED BY WLB

Approved For Release 2000/08/16 : CIA-RDP78-05867A000415520005-8

Approved For Release 2000/08/16 : CIA-RDP78-05867A000415520005-8

PHOTO NO. 385567 T429 MAP REFERENCE C LATITUDE 76-27W LONGITUDE 76-27W

COUNTRY	PE		PROVINCE				LIMA								
AREA NO	733J	SUBJECT	984	SUBJECT	BLF	SUBJECT	BLH	SUBJECT		SUBJECT		SUBJECT		SUBJECT	
J		5	C	A	M	A	R	C	A	10		M	I	N	I
K		25	R	A	L	A	R			30		E	R	V	A
		45	T	R	A	N	J			50		R	O	M	

25X1A

4	DATE OF PHOTO	TYPE	QUALITY	CLASS	NO. OF CARDS
	OCT 63	4	1	3	3



ILLEGIB

Approved For Release 2000/08/16 : CIA-RDP78-05867A000415520005-8

Next 1 Page(s) In Document Exempt

Approved For Release 2000/08/16 : CIA-RDP78-05867A000415520005-8

Approved For Release 2000/08/16 : CIA-RDP78-05867A000415520005-8

PHOTO NO.	SG3570	TITLE	T429	ALPHABETIC	C	LATITUDE	11° 41'	LONGITUDE	76° 41'
COUNTRY	PE	PROVINCE	LIMA	SUBJECT		SUBJECT		SUBJECT	
AREA NO	733J	SUBJECT	984	SUBJECT	BLF	SUBJECT	BLH	SUBJECT	
		5	J I C A M A R C A	10		15	M I N I - T E R C	20	
		25	K I T A	30		35	R A D A R - O L S E R V A T	40	
		45	O R Y	50			C A P A C I T E R		BANK INSIDE SCR
			EEN				ROOM		

4	DATE OF PHOTO	TYPE	QUALITY	CLASS	NO. OF CARDS	25X1A
						SOURCE OF PHOTOGRAPHY
	OCT 6 3	4	1	3	3	[REDACTED]
CLASSIFICATION						CAPTIONED BY
						LWA

Approved For Release 2000/08/16 : CIA-RDP78-05867A000415520005-8

PHOTO NO. 963571
 LOT NO. T429
 APPROXIMATE LATITUDE C
 APPROXIMATE LONGITUDE 77° 03' W

COUNTRY PE
 PROVINCE LIMA
 AREA NO 733J
 SUBJECT 984
 SUBJECT BLF
 SUBJECT BLH
 SUBJECT
 SUBJECT
 SUBJECT
 SUBJECT
 SUBJECT
 SUBJECT

J I C A M A R C A M I N I - T R A C
 K I T A R A D A R - O B S E R V A T
 O R Y T R A N S M I T T E R S C R E E N R O O M.

25X1A

DATE OF PHOTO	TYPE	QUALITY	CLASS	NO. OF CARDS
OCT 63	4	1	3	3


CLASSIFICATION
 CAPTIONED BY *WLB*

Approved For Release 2000/08/16 : CIA-RDP78-05867A000415520005-8

PHOTO NO. 963572 T429 C 71° 37' W

COUNTRY	AREA NO	SUBJECT	SUBJECT	SUBJECT	SUBJECT	SUBJECT	SUBJECT	SUBJECT	SUBJECT
PE	733J	984	BLF	BLH					
		5	10	15	20	25	30	35	40
		J I C A M A R C A		M I N I - T R A C					
		25	30	35	40	45	50		
		K I T A	R A D A R	- O B S E R V A T					
		45	50						
		O R Y.	T R A N S M I T T E R	S C R E E N R O O M.					

4	DATE OF PHOTO	TYPE	QUALITY	CLASS	NO. OF CARDS
	OCT 6 3	4	1	3	3

25X1A
 SOURCE OF PHOTOGRAPH


ILLEGIB

Approved For Release 2000/08/16 : CIA-RDP78-05867A000415520005-8

Next 1 Page(s) In Document Exempt

Approved For Release 2000/08/16 : CIA-RDP78-05867A000415520005-8

Approved For Release 2000/08/16 : CIA-RDP78-05867A000415520005-8

PHOTO NO. 963575 *T 429* LATITUDE *76 37 W* LONGITUDE

COUNTRY	<i>PE</i>		PROVINCE	<i>LIMA</i>		SUBJECT	SUBJECT	SUBJECT	SUBJECT	SUBJECT
AREA NO.	<i>733 J</i>	SUBJECT	<i>984</i>	SUBJECT	<i>BLF</i>	SUBJECT	<i>BLH</i>	SUBJECT	<i>AMA</i>	
	<i>J</i>	<i>I</i>	<i>C</i>	<i>A</i>	<i>M</i>	<i>A</i>	<i>R</i>	<i>C</i>	<i>A</i>	<i>R</i>
	<i>K</i>	<i>S</i>	<i>T</i>	<i>A</i>	<i>R</i>	<i>A</i>	<i>L</i>	<i>A</i>	<i>R</i>	<i>O</i>
	<i>O</i>	<i>R</i>	<i>Y</i>	<i>A</i>	<i>N</i>	<i>T</i>	<i>E</i>	<i>N</i>	<i>A</i>	<i>T</i>

25X1A

CLASSIFICATION	DATE OF PHOTO	TYPE	QUALITY	CLASS	NO. OF CARDS	SC
	<i>Oct 6 3</i>	<i>4</i>	<i>1</i>	<i>3</i>	<i>4</i>	
CAPTIONED BY <i>WB</i>						

Approved For Release 2000/08/16 : CIA-RDP78-05867A000415520005-8

PHOTO NO. 383570 REFERENCE T429 LATITUDE 76-37W LONGITUDE 76-37W

COUNTRY	PE	PROVINCE	LIMA	SUBJECT	SUBJECT	SUBJECT	SUBJECT	SUBJECT	SUBJECT
AREA NO	733J	SUBJECT	984	SUBJECT	BLF	SUBJECT	BLH	SUBJECT	AMA
J	I	C	A	M	A	R	C	A	
K	\$	T	A	R	A	L	A	R	
O	R	Y	A	N	T	E	N	A	
									MINI - TRAC
									06 SER V AT
									TRANSMISSION LINE.

4	DATE OF PHOTO	TYPE	QUALITY	CLASS	NO. OF CARDS	SOURCE OF PHOTOGRAPH
	OCT 63	4	1	3	4	[REDACTED]
						CAPTIONED BY WB

Approved For Release 2000/08/16 : CIA-RDP78-05867A000415520005-8

PHOTO NO. 5033011
 MAP REFERENCE T 429
 LATITUDE 76-37W
 LONGITUDE

COUNTRY	PE		PROVINCE	LIMA		SUBJECT	SUBJECT	SUBJECT	SUBJECT	SUBJECT
AREA NO	733J	SUBJECT	984	SUBJECT	BLF	SUBJECT	BLH	SUBJECT	AMA	
		5	CAMA	10	RCA		MINI	15		TRAC
		25	ATA	30	ARA		OB	35		CRVAT
		45	ANTENNA	50	NA		FIELD.			
			ORY							

25X1A

4	DATE OF PHOTO	TYPE	QUALITY	CLASS	NO. OF CARDS
	OCT 6 3	4	1	3	4
	CAPTIONED BY <i>WJB</i>				

Approved For Release 2000/08/16 : CIA-RDP78-05867A000415520005-8

PHOTO NO.	963578	GRID REFERENCE	T 4 51	LATITUDE		LONGITUDE	
COUNTRY	A		PROVINCE	Linh			
AREA NO.	733J	SUBJECT	984	SUBJECT	BLA	SUBJECT	DLH
			5				10
	J	I	C	A	M		15
			25				30
			45				50
							35
							40
							45
							50
							55
							60
							65
							70
							75
							80
							85
							90
							95
							100
							105
							110
							115
							120
							125
							130
							135
							140
							145
							150
							155
							160
							165
							170
							175
							180
							185
							190
							195
							200
							205
							210
							215
							220
							225
							230
							235
							240
							245
							250
							255
							260
							265
							270
							275
							280
							285
							290
							295
							300
							305
							310
							315
							320
							325
							330
							335
							340
							345
							350
							355
							360
							365
							370
							375
							380
							385
							390
							395
							400
							405
							410
							415
							420
							425
							430
							435
							440
							445
							450
							455
							460
							465
							470
							475
							480
							485
							490
							495
							500
							505
							510
							515
							520
							525
							530
							535
							540
							545
							550
							555
							560
							565
							570
							575
							580
							585
							590
							595
							600
							605
							610
							615
							620
							625
							630
							635
							640
							645
							650
							655
							660
							665
							670
							675
							680
							685
							690
							695
							700
							705
							710
							715
							720
							725
							730
							735
							740
							745
							750
							755
							760
							765
							770
							775
							780
							785
							790
							795
							800
							805
							810
							815
							820
							825
							830
							835
							840
							845
							850
							855
							860
							865
							870
							875
							880
							885
							890
							895
							900
							905
							910
							915
							920
							925
							930
							935
							940
							945
							950
							955
							960
							965
							970
							975
							980
							985
							990
							995
							1000

25X1A

4	DATE OF PHOTO	TYPE	QUALITY	CLASS	NO. OF CARDS	SO. NO. PROGRAM
	0-1	63	4	2	3	3
	CAPTIONED BY					
	LWB					

Approved For Release 2000/08/16 : CIA-RDP78/05867A000415520005-8

PHOTO NO. 555573
 MAP REFERENCE T439
 LATITUDE 12° 35' S
 LONGITUDE 76° 37' W

COUNTRY PE PROVINCE LIMA

AREA NO	SUBJECT	SUBJECT	SUBJECT	SUBJECT	SUBJECT	SUBJECT	SUBJECT	SUBJECT
733J	984	BLF	BLN					
JICA	5	MARRCA	10	M	N	15	T	R
KBT	25	RA	30	R	O	35	S	E
OR	45	ELECTRONICS	50	Shop.				

25X1A

DATE OF PHOTO	TYPE	QUALITY	CLASS	NO. OF CARDS
OCT 63	4	2	3	3



Approved For Release 2000/08/16 : CIA-RDP78-05867A000415520005-8

PHOTO NO. 963500
 MAP REFERENCE T439
 LATITUDE 29° 15' S
 LONGITUDE 76-37 W

COUNTRY PE PROVINCE LIMA

AREA NO	SUBJECT	SUBJECT	SUBJECT	SUBJECT	SUBJECT	SUBJECT	SUBJECT	SUBJECT
733J	984	BLF	BLH					
J	5	A	10	M	15	N	20	A
K	25	A	30	-	35	O	40	B
O	45	C	50	R	55	O	60	N
R								
y.								

MINI-OBSERVATION
 ROAD - OBSERVATION
 CONTROL WIRING IN TUNNEL.

25X1A

DATE OF PHOTO	TYPE	QUALITY	CLASS	NO. OF CARDS
OCT 63	4	2	3	3

Approved For Release 2000/08/16 : CIA-RDP78/05867A000415520005-8

PHOTO NO. 363581
 MAP REFERENCE T-439
 LATITUDE
 LONGITUDE 76-37W

COUNTRY	PE	PROVINCE	LIMA	SUBJECT	SUBJECT	SUBJECT	SUBJECT	SUBJECT	SUBJECT
AREA NO	733J	SUBJECT	984	SUBJECT	BLF	SUBJECT	BLH		
J	1	C	A	M	A	R	C	A	10
K	8	T	A	-	R	A	D	A	30
O	R	Y.	45	W	A	T	E	R	50
MINI - T R A C									
O B S E R V A T									
C O O L I N G S Y S T E M I N									
T U N N E L.									

25X1A

4	DATE OF PHOTO	TYPE	QUALITY	CLASS	NO. OF CARDS	SOURCE
	OUT	63	4	2	3	
CAPTIONED BY						
LWB						

Approved For Release 2000/08/16 : CIA-RDP78/05867A000415520005-8

ILLEGIB

Approved For Release 2000/08/16 : CIA-RDP78-05867A000415520005-8

Next 1 Page(s) In Document Exempt

Approved For Release 2000/08/16 : CIA-RDP78-05867A000415520005-8