

Approved For Release 1999/09/22 : CIA-RDP78-05867A000415450010-0

PHOTO NO. 961901 ~~74263~~ ALTITUDE 99450' LONGITUDE 66-17W

COUNTRY BL PROVINCE COCHABAMBA

AREA NO	SUBJECT	SUBJECT	SUBJECT	SUBJECT	SUBJECT	SUBJECT	SUBJECT	SUBJECT
42H	C9C							
Q	U	L	L	A	C	o	L	6
A	L	R	A	L	L	y	F	o
B	o	L	I	V	I	A.		

8

25X1A

DATE OF PHOTO	TYPE	QUALITY	CLASS	NO. OF CARDS
48	4	1	3	1
49				

CLASSIFICATION Approved For Release 1999/09/22 : CIA-RDP78-05867A000415450010-0

Approved For Release 1999/09/22 : CIA-RDP78-05867A000415450010-0

PHOTO NO. 96190

84268

C

LATITUDE 22-28

LONGITUDE 66-17W

COUNTRY	BL		PROVINCE						COC HABAMBA							
AREA NO	42H	SUBJECT	C9C	SUBJECT		SUBJECT		SUBJECT		SUBJECT		SUBJECT				
	Q	U	L	L	A	C	O	L	O	P	O	L	I	T	I	C
	A	L	R	A	L	L	Y	F	O	R	P	R	E	F	O	F
	B	O	L	I	V	I	A.									

25X1A

8	DATE OF PHOTO	TYPE	QUALITY	CLASS	NO. OF CARDS	SC
	48	4	1	3	1	
	49					

CAPTIONED BY CWB

Approved For Release 1999/09/22 : CIA-RDP78-05867A000415450010-0

GPO: 1962 O - 647425

Approved For Release 1999/09/22 : CIA-RDP78-05867A000415450010-0

PHOTO NO.	36190	REFERENCE	74260	LATITUDE	0745256015-0	LONGITUDE	66-17W
COUNTRY	BL		PROVINCE				
AREA NO	42H	COCHABAMBA					
SUBJECT	C9C	SUBJECT		SUBJECT		SUBJECT	
	5	L A C O L L O	10		P O L I T I C	20	
	25	R A L L Y	30	F O R	P R E F.	40	
	45	B O L I V I A.	50				

25X1A

8

DATE OF PHOTO	TYPE	QUALITY	CLASS.	NO. OF CARDS	SC
48	4	1	3	1	
49					

Approved For Release 1999/09/22 : CIA-RDP78-05867A000415450010-0

PHOTO NO.	961907	REFERENCE	87268	LATITUDE	15-45-00	LONGITUDE	66-17 W	
COUNTRY	BL		PROVINCE					Cochabamba
AREA NO.	42H	SUBJECT	SUBJECT	SUBJECT	SUBJECT	SUBJECT	SUBJECT	
		C95						

DATE OF PHOTO	TYPE	QUALITY	CLASS	NO. OF CARDS	SO
48	4	1	3	1	
49					
CAPTIONED BY					

Approved For Release 1999/09/22 : CIA-RDP78-05867A000415450010-0

PHOTO NO.	961903	PROVINCE	Mabank															
COUNTRY	DE	AREA NO.	4211	SUBJECT	C9C	SUBJECT		SUBJECT		SUBJECT		SUBJECT		SUBJECT		SUBJECT		

25X1A

DATE OF PHOTO	TYPE	QUALITY	CLASS	NO. OF CARDS	SOURCE
4 8	4	1	3	1	
4 1					

Approved For Release 1999/09/22 : CIA-RDP78-05867A000415450010-0
 PHOTO NO. 361917 84268

COUNTRY BL PROVINCE COCHABAMBA

AREA NO	42H	SUBJECT	CQC	SUBJECT		SUBJECT		SUBJECT		SUBJECT		SUBJECT		SUBJECT				
	Q	U	I	L	L	A	C	O	L	L	O	P	O	L	I	T	I	C
	A	L	R	A	L	L	Y	F	O	R	P	R	E	S	O	F		
	B	O	L	V	I	A.												

25X1A

8	DATE OF PHOTO	TYPE	QUALITY	CLASS	NO. OF CARDS	SOURCE
	4 8	4	1	3	1	[REDACTED]
	4 9					

CLASSIFICATION Approved For Release 1999/09/22 : CIA-RDP78-05867A000415450010-0 CAPTIONED BY [REDACTED]

Approved For Release 1999/09/22 : CIA-RDP78-05867A000715450010-0
 PHOTO NO: 38151-4260

LATITUDE 17-50 N LONGITUDE 66-17 W

COUNTRY	BL		PROVINCE						
			Cochabamba						
AREA NO	42 H	SUBJECT	C9C						
	Q	U	I	L	L	A	C	O	L
	A	L	R	A	L	L	L	O	
	B	O	Z	V	I	A.			

25X1A					
8	DATE OF PHOTO	TYPE	QUALITY	CLASS	NO. OF CARDS
	4 8	4	1	3	1
	4 9				
CAPTIONED BY					

Approved For Release 1999/09/22 : CIA-RDP78-05867A000445450010-0

PHOTO NO. 361912 REFERENCE 84268 LATITUDE 15-20-00 S LONGITUDE 66-17 W

COUNTRY BL PROVINCE Cochabamba

AREA NO	SUBJECT	SUBJECT	SUBJECT	SUBJECT	SUBJECT	SUBJECT	SUBJECT	SUBJECT
42H	CT1	C26						
QUILLACOLLO							NATIVE	
MARKET								

25X1A

8-25

DATE OF PHOTO	TYPE	QUALITY	CLASS	NO. OF CARDS	SOURCE
48	4	1	3	2	
49					

Approved For Release 1999/09/22 : CIA-RDP78-05867A000445450010-0

PHOTO ANALYSIS REPORT

Approved For Release 1999/09/22 : CIA-RDP78-05867A000215450010-0

PHOTO NO.

961913

LONGITUDE

COUNTRY		PROVINCE						
AREA NO		SUBJECT	SUBJECT	SUBJECT	SUBJECT	SUBJECT	SUBJECT	SUBJECT
42H		C71	C26					
0	5			10		15		20
U								
U	25			30		35		40
M								
R	45			50				
R								

25X1A

8-25

DATE OF PHOTO	TYPE	QUALITY	CLASS	NO. OF CARDS
4 8	4	1	3	2
4 7				



Approved For Release 1999/09/22 : CIA-RDP78-05867A000215450010-0

GPO : 1962 O - 647425

FORM NO. 174 USE PREVIOUS EDITIONS 1 Jan 56

PHOTO ANALYSIS REPORT

Approved For Release 1999/09/22 : CIA-RDP78-05867A000415450010-0

PHOTO NO. 361917

4260

LATITUDE 15-17 N

LONGITUDE 66-17 W

COUNTRY	AREA NO	SUBJECT	SUBJECT	SUBJECT	SUBJECT	SUBJECT	SUBJECT	SUBJECT	SUBJECT
BL	42H	C71	C26						
		5	10	15	20	25	30	35	40
		45	50	NATIVE					
		MARKET		WHITE		HATS			
		ORN ONLY		IN THIS AREA.					

PROVINCE Cochabamba

25X1A

P-25

DATE OF PHOTO	TYPE	QUALITY	CLASS	NO. OF CARDS
4 8	4	1	3	2
4 9				



CAPTIONED BY

Approved For Release 1999/09/22 : CIA-RDP78-05867A000415450010-0

GPO : 1962 O - 647425

Approved For Release 1999/09/22 : CIA-RDP78-05867A000445450010-0
 PHOTO NO. 961915 4268 LATTITUDE 15-45-00 N LONGITUDE 66-17 W

COUNTRY BL PROVINCE COCHABAMBA

AREA NO	SUBJECT	SUBJECT	SUBJECT	SUBJECT	SUBJECT	SUBJECT	SUBJECT	SUBJECT
<u>42H</u>	<u>C71</u>	<u>C26</u>						
<u>QUILLACOLLO</u>						<u>NATIVE</u>		
<u>MARKET</u>						<u>HAT</u>		
<u>ORN ONLY</u>						<u>IN THIS AREA.</u>		

8-25 25X1A

DATE OF PHOTO	TYPE	QUALITY	CLASS	NO. OF CARDS
<u>48</u>	<u>4</u>	<u>1</u>	<u>3</u>	<u>2</u>
<u>49</u>				

CAPTIONED BY [REDACTED]

Approved For Release 1999/09/22 : CIA-RDP78-05867A00041545001070

PHOTO NO. 06191) 74268

LATITUDE 14-29 N

LONGITUDE 66-17 W

COUNTRY BL PROVINCE COCHABAMBA

AREA NO	SUBJECT	SUBJECT	SUBJECT	SUBJECT	SUBJECT	SUBJECT	SUBJECT	SUBJECT
42H	C71	C26						
	5	10	15	20	25	30	35	40
	QUILLACOLLO							
	MARKET.	WHITE	NATIVE	HAT				
	ORN ONLY							

25X1A

7-25

DATE OF PHOTO	TYPE	QUALITY	CLASS	NO. OF CARDS
4 8	4	1	3	2
4 9				

Approved For Release 1999/09/22 : CIA-RDP78-05867A000415450010-0

GPO : 1962 O - 647425

Approved For Release 1999/09/22 : CIA-RDP78-05867A000415450010-0

PHOTO NO.	36131	REFERENCE	4268	LATITUDE	15-50-10	LONGITUDE	66-17 W
COUNTRY	BL	PROVINCE	Cochabamba				
AREA NO	42H	SUBJECT	C71	C26			
	Q	U	L	L	A	C	O
							L
							L
							O
							MARKET.
							WHIT
							TE
							NATIVE
							HAT
							ONLY
							IN
							THIS AREA.

25X1A

8-25	DATE OF PHOTO	TYPE	QUALITY	CLASS	NO. OF CARDS	SC
	4 8	4	1	3	2	
	4 9					

Approved For Release 1999/09/22 : CIA-RDP78-05867A000415450010-0

Approved For Release 1999/09/22 : CIA-RDP78-05867A000415450010-0

COUNTRY		PROVINCE						
AREA NO		SUBJECT	SUBJECT	SUBJECT	SUBJECT	SUBJECT	SUBJECT	SUBJECT
4211		C26	C71					
	5			10			15	20
	25			30			35	40
	45			50				

25X1A

P-25	DATE OF PHOTO	TYPE	QUALITY	CLASS	NO. OF CARDS	SC
	4 2	4	1	3	2	
	4 1					

Approved For Release 1999/09/22 : CIA-RDP78-05867A000415450010-0

PHOTO ID: 961911 87268
 Approved For Release 1999/09/22 : CIA-RDP78-05867A000415450010-0
 MAP REFERENCE: 25X1A
 LATITUDE: 66-17W
 LONGITUDE: 66-17W

COUNTRY: BL PROVINCE: COCHABAMBA

AREA NO	SUBJECT	SUBJECT	SUBJECT	SUBJECT	SUBJECT	SUBJECT	SUBJECT	SUBJECT	SUBJECT
42H	C26	C71							
Q	U	L	L	A	C	W	L	L	O
M	A	R	K	L	T.		W	H	I
O	R	H		U	N	L			

NATIVE
 WHITE-HARTS
 THIS REGION.

8-25

DATE OF PHOTO	TYPE	QUALITY	CLASS	NO. OF CARDS	SO
48	4	1	3	2	
49					

Approved For Release 1999/09/22 : CIA-RDP78-05867A000415450010-0

Approved For Release 1999/09/22 : CIA-RDP78-05867A000415450010-0

PHOTO NO. 36192-24268 MAP REFERENCE C LATITUDE 17-45-06 N LONGITUDE 66-17 W

COUNTRY BL PROVINCE Cochabamba

AREA NO	SUBJECT	SUBJECT	SUBJECT	SUBJECT	SUBJECT	SUBJECT	SUBJECT	SUBJECT
42N	C26	C71						
	QUILLAGUAY	COLLO						
	MARKET							
	ORN ONLY							

NATIVE
NATIVE
THIS REGION.

25X1A

8-25

DATE OF PHOTO	TYPE	QUALITY	CLASS	NO. OF CARDS	SC
48	4	1	3	2	
49					

CLASSIFICATION Approved For Release 1999/09/22 : CIA-RDP78-05867A000415450010-0 CAPTIONED BY

PHOTO Approved For Release 1999/09/22 : CIA-RDP78-05867A000415450010-0

COUNTRY	PROVINCE	AREA NO	SUBJECT	SUBJECT	SUBJECT	SUBJECT	SUBJECT	SUBJECT	SUBJECT	SUBJECT
		234	C76	C72						
			5		10		15	CHACOB	20	
			25	INDIAN	30	MOTHER	35	+	40	CH
			45							

25X1A

DATE OF PHOTO	TYPE	QUALITY	CLASS	NO. OF CARDS	SO
7/7	4		3	2	

CLASSIFICATION Approved For Release 1999/09/22 : CIA-RDP78-05867A000415450010-0

Approved For Release 1999/09/22 : CIA-RDP78-05867A000415450010-0

PHOTO NO.	36132	REFERENCE	84268	LATITUDE	11° 32' N	LONGITUDE	105° 47' W
COUNTRY	BL		PROVINCE	Davi			
AREA NO.	22H	SUBJECT	AHY	SUBJECT	D3C	SUBJECT	
		5		10		15	FARMER
		25		30		35	TO
		45		50		40	M
BENECIJA RINDUCE TO MARKET							

25X1A

1-8-29

DATE OF PHOTO	TYPE	QUALITY	CLASS	NO. OF CARDS	EQ
48	4	1	3	1	
77					


Approved For Release 1999/09/22 : CIA-RDP78-05867A000415450010-0

Approved For Release 1999/09/22 : CIA-RDP78-05867A000415450010-0

PHOTO NO.	JOB 824268		IDENTIFICATION	815		LATITUDE	17-32		LONGITUDE	65-47W			
COUNTRY	BL			PROVINCE								BENI	
AREA NO	22H		SUBJECT	DIF		SUBJECT			SUBJECT				
	B	E	N	E	C	I	T	O	R	I	O		
	N	N	R	C	H	A	C	O	B	O			
	V	I	L	L	A	G	E	T					

25X1A

DATE OF PHOTO	TYPE	QUALITY	CLASS	NO. OF CARDS	SO
4/8	4	1	3	1	
4/9					



Approved For Release 1999/09/22 : CIA-RDP78-05867A000415450010-0

PHOTO Approved For Release 1999/09/22 : CIA-RDP78-05867A000415450010-0

LOT # 961928 MAP REFERENCE 11-31-47 LATITUDE 65-47W

COUNTRY	BL		PROVINCE	BENI							
AREA NO	22H	SUBJECT	C36	SUBJECT		SUBJECT		SUBJECT		SUBJECT	
	B	E	N	E	10	R	E	15	C	H	A
	0	I	N	25	d	A	N	30	C	O	O
				45				50	K	H	U

25X1A

7	DATE OF PHOTO	4 1	TYPE	4	QUALITY	1	CLASS	30	NO. OF CARDS	1	SCU
		4 1									



CLASSIFICATION Cont CAPTIONED BY [Signature]

Approved For Release 1999/09/22 : CIA-RDP78-05867A000415450010-0

COUNTRY	BL		PROVINCE	BENI														
AREA NO	22H	SUBJECT	C36	SUBJECT		SUBJECT		SUBJECT		SUBJECT		SUBJECT		SUBJECT				
	B	E	N	E	C	I	T	O		R	I	O		C	H	A	C	O
	O		I	N	D	I	A	N		H	O							

25X1A

7	DATE OF PHOTO	4 8	TYPE	4	QUALITY	1	CLASS	3	NO. OF CARDS	1	SOURCE	[REDACTED]
		4 9										

Approved For Release 1999/09/22 : CIA-RDP78-05867A000415450010-0

PHOTO ANALYSIS REPORT

Approved For Release 1999/09/22 : CIA-RDP78-05867A000415450010-0

MAP REFERENCE: 528 LATITUDE: 15° 52' N LONGITUDE: 65-47W

COUNTRY: BL PROVINCE: BENI

AREA NO	SUBJECT	SUBJECT	SUBJECT	SUBJECT	SUBJECT	SUBJECT	SUBJECT	SUBJECT
<u>22H</u>	<u>D3L</u>							
<u>BENE</u>	<u>CITO</u>	<u>RIO</u>	<u>RIVER</u>					
<u>3</u>	<u>NR</u>	<u>FL</u>	<u>SH</u>	<u>T</u>	<u>F</u>	<u>R</u>	<u>R</u>	<u>6</u>
<u>ER</u>	<u>AL</u>	<u>T</u>	<u>A</u>					

25X1A

DATE OF PHOTO	TYPE	QUALITY	CLASS	NO. OF CARDS	SO
<u>4/8</u>	<u>4</u>	<u>1</u>	<u>3</u>	<u>1</u>	
<u>4/9</u>					

Approved For Release 1999/09/22 : CIA-RDP78-05867A000415450010-0

Approved For Release 1999/09/22 : CIA-RDP78-05867A000415450010-0

PHOTO NO: 36198-37208 MAP REFERENCE LATTITUDE 33° 5' LONGITUDE 65-47W

COUNTRY: BL PROVINCE: BENI

AREA NO	SUBJECT	SUBJECT	SUBJECT	SUBJECT	SUBJECT	SUBJECT	SUBJECT	SUBJECT
22H	C76	C72						
BENI	CITIO		RIO				CHACO	
O	INDIAN		WOMEN				+	CNI
Ld								

25X1A

DATE OF PHOTO	TYPE	QUALITY	CLASS	NO. OF CARDS	SO
4/7	4	1	3	2	
4/9					

Approved For Release 1999/09/22 : CIA-RDP78-05867A000415450010-0

Approved For Release 1999/09/22 : CIA-RDP78-05867A000415450010-0

PHOTO NO. 95193-1722 MAP REFERENCE LATTITUDE 00415450010-0 LONGITUDE 7723W

COUNTRY PERU PROVINCE

AREA NO.	SUBJECT	SUBJECT	SUBJECT	SUBJECT	SUBJECT	SUBJECT	SUBJECT	SUBJECT	SUBJECT
22A	AH3								
R	Y	5	Z	E	6	U	+	15	P E R U V I
A	N	25	C	A	T	T	L	30	E
		45						50	

25X1A

DATE OF PHOTO	TYPE	QUALITY	CLASS	NO. OF CARDS
1/1	4	1	3	1
4/1				

Approved For Release 1999/09/22 : CIA-RDP78-05867A000415450010-0

PHOTO NO. 961955 74268 APPROVED FOR RELEASE 1999/09/22 : CIA-RDP78-05867A000415450010-0 LATITUDE 67 23 W


COUNTRY BL PROVINCE BENI

AREA NO	SUBJECT	SUBJECT	SUBJECT	SUBJECT	SUBJECT	SUBJECT	SUBJECT	SUBJECT
22H	AN3							
REYEF			ZEBU			CATTLE		

25X1A

24

DATE OF PHOTO	TYPE	QUALITY	CLASS	NO. OF CARDS
4 8	4	1	3	1
4 9				



CLASSIFICATION APPROVED FOR RELEASE 1999/09/22 : CIA-RDP78-05867A000415450010-0

Approved For Release 1999/09/22 : CIA-RDP78-05867A00041545010-0

PHOTO NO.	3619	MAP REFERENCE	47258	LATITUDE	041545010-0	LONGITUDE	67-23W
COUNTRY	RL	PROVINCE	BENI				
AREA NO	22H	SUBJECT	ARMY	SUBJECT		SUBJECT	
	REY						
	E						
	C						
	O						
	M						
	M						
	U						
	N						
	I						
	C						
	A						
	T						
	I						
	O						
	N						
	G						
	R						
	O						
	U						
	P						
	S						
	O						
	N						
	R						
	I						
	V						
	E						

23	25X1A			
DATE OF PHOTO	TYPE	QUALITY	CLASS	NO. OF CARDS
7/8	4	1	3	1
4/9				
CAPTIONED BY				

Approved For Release 1999/09/22 : CIA-RDP78-05867A000415456010-0

PHOTO NO.	961900	MAP REFERENCE	87268	LATITUDE	0415456010-0	LONGITUDE	67-23W	
COUNTRY	BL		PROVINCE					BENI
AREA NO	22H	SUBJECT	C66	SUBJECT		SUBJECT		
	REY			STREET		15	CENE	
	IN			VILLAGE		35		
						45		

25X1A

7	DATE OF PHOTO	TYPE	QUALITY	CLASS	NO. OF CARDS
	4 8	4	1	3	1
	4 9				

Approved For Release 1999/09/22 : CIA-RDP78-05867A000415456010-0


PHOTO NO. 0610 LIST NO. 1999/09/22 MAP REFERENCE CIA-RDP78-05867A000415450010 LATITUDE 10.0 LONGITUDE 67-23 W
 Approved For Release 1999/09/22 : CIA-RDP78-05867A000415450010

COORDINATE BL PROVINCE BN

AREA NO.	SUBJECT	SUBJECT	SUBJECT	SUBJECT	SUBJECT	SUBJECT	SUBJECT	SUBJECT
<u>22H</u>	<u>C45</u>							
<u>R E Y E S</u>	<u>5</u>		<u>A B</u>	<u>10</u>	<u>A N D</u>	<u>15</u>	<u>E L</u>	<u>20</u>
<u>T A R O</u>	<u>25</u>	<u>U N D</u>	<u>30</u>	<u>V I</u>	<u>35</u>	<u>L L A G E</u>	<u>40</u>	
	<u>45</u>		<u>50</u>					

10 25X1A

DATE OF PHOTO	TYPE	QUALITY	CLASS	NO. OF CARDS
<u>4 8</u>	<u>4</u>	<u>1</u>	<u>3</u>	<u>1</u>
<u>4 9</u>				

CLASSIFICATION Approved For Release 1999/09/22 : CIA-RDP78-05867A000415450010 CAPTIONED BY 

Approved For Release 1999/09/22 : CIA-RDP78-05867A000415450010-0

LONGITUDE 67-35 W


COUNTRY BL PROVINCE BENI

AREA NO	SUBJECT	SUBJECT	SUBJECT	SUBJECT	SUBJECT	SUBJECT	SUBJECT	SUBJECT	SUBJECT
<u>22H</u>	<u>AKS</u>								
<u>R</u>	<u>E</u>	<u>Y</u>	<u>E</u>	<u>S</u>	<u>A</u>	<u>I</u>	<u>R</u>	<u>P</u>	<u>O</u>
<u>U</u>	<u>M</u>	<u>p.</u>							

31

25X1A

DATE OF PHOTO	TYPE	QUALITY	CLASS	NO. OF CARDS
<u>4 8</u>	<u>4</u>	<u>1</u>	<u>3</u>	<u>1</u>
<u>4 9</u>				



CLASSIFICATION Approved For Release 1999/09/22 : CIA-RDP78-05867A000415450010-0

PHOTO ANALYSIS REPORT

Approved For Release 1999/09/22 : CIA-RDP78-05867A000415450010-0


COUNTRY BL PROVINCE BENI

AREA NO	SUBJECT	SUBJECT	SUBJECT	SUBJECT	SUBJECT	SUBJECT	SUBJECT	SUBJECT	SUBJECT
<u>22H</u>	<u>AK2</u>	<u>AK5</u>							
<u>REYES</u>	<u>5</u>		<u>DE</u>	<u>10</u>	<u>Y</u>	<u>AT</u>	<u>15</u>	<u>AIR</u>	<u>P</u>
<u>RT.</u>	<u>25</u>			<u>30</u>			<u>35</u>		<u>40</u>
	<u>45</u>			<u>50</u>					

31

25X1A

DATE OF PHOTO	TYPE	QUALITY	CLASS	NO. OF CARDS
<u>4 8</u>	<u>4</u>	<u>1</u>	<u>3</u>	<u>2</u>
<u>4 9</u>				



Approved For Release 1999/09/22 : CIA-RDP78-05867A000415450010-0

Approved For Release 1999/09/22 : CIA-RDP78-05867A00044545071050

PHOTO NO. 58151, LOT NO. 9723, MAP REFERENCE E, LATITUDE 14545071050, LONGITUDE 67-23 LJ

COUNTRY BL, PROVINCE BENI

AREA NO	SUBJECT	SUBJECT	SUBJECT	SUBJECT	SUBJECT	SUBJECT	SUBJECT	SUBJECT	SUBJECT
22K	AK5	AK8							
REYES	5		AIR	10	PORT	15	ENTRA	20	
NCE	25	+	OFF	30	ICE	35			40
	45			50					

7-31

25X1A

DATE OF PHOTO	TYPE	QUALITY	CLASS	NO. OF CARDS
4 8	4	1	3	2
4 9				

CLASSIFICATION Approved For Release 1999/09/22 : CIA-RDP78-05867A00044545071050 CAPTIONED BY

Approved For Release 1999/09/22 : CIA-RDP78-05867A000415450010-0

COUNTRY: PHILIPPINES PROVINCE: MANILA

AREA NO	SUBJECT	SUBJECT	SUBJECT	SUBJECT	SUBJECT	SUBJECT	SUBJECT	SUBJECT
<u>22A</u>	<u>CIB</u>							
	<u>5</u>		<u>10</u>	<u>BURIED</u>	<u>15</u>	<u>OUT</u>	<u>20</u>	<u>H</u>
	<u>25</u>	<u>7</u>	<u>30</u>	<u>CLINIC</u>	<u>35</u>			<u>40</u>
	<u>45</u>		<u>50</u>					

7-18 25X1A

DATE OF PHOTO	TYPE	QUALITY	CLASS	NO. OF CARDS
<u>7/18</u>	<u>4</u>	<u>1</u>	<u>3</u>	<u>1</u>

CLASSIFICATION: Approved For Release 1999/09/22 : CIA-RDP78-05867A000415450010-0

Approved For Release 1999/09/22 : CIA-RDP78-05867A000415450010-0

COUNTRY		BL		PROVINCE		BENI		LATITUDE		07-23W	
AREA NO	22H	SUBJECT	AHR	SUBJECT		SUBJECT		SUBJECT		SUBJECT	
	REYE	5		10	CLADING	15		20		CATTLE	
	E	25		30	PHENOMENON	35		40		TO	45
	NTA	45		50	ANNA						

24 25X1A

DATE OF PHOTO	TYPE	QUALITY	CLASS	NO. OF CARDS
48	4	1	3	1
49				

Approved For Release 1999/09/22 : CIA-RDP78-05867A000415450070-0

COUNTRY BL PROVINCE BENI

AREA NO	SUBJECT	SUBJECT	SUBJECT	SUBJECT	SUBJECT	SUBJECT	SUBJECT	SUBJECT	SUBJECT
<u>22H</u>	<u>C12</u>								
<u>REYEN</u>	<u>5</u>		<u>10</u>	<u>CHAURCH.</u>		<u>15</u>			<u>20</u>
	<u>25</u>		<u>30</u>			<u>35</u>			<u>40</u>
	<u>45</u>		<u>50</u>						

7-10

25X1A

DATE OF PHOTO	TYPE	QUALITY	CLASS	NO. OF CARDS
<u>48</u>	<u>4</u>	<u>1</u>	<u>3</u>	<u>1</u>
<u>49</u>				

CLASSIFICATION Approved For Release 1999/09/22 : CIA-RDP78-05867A000415450070-0

Approved For Release 1999/09/22 : CIA-RDP78-05867A000415450040-0

36.5 84268 67-23W

COUNTRY BL PROVINCE BENI

AREA NO	SUBJECT	SUBJECT	SUBJECT	SUBJECT	SUBJECT	SUBJECT	SUBJECT	SUBJECT	SUBJECT
22H	C2A								
REYEN			VILLAGES					CANTON	
NA.									

25X1A

DATE OF PHOTO	TYPE	QUALITY	CLASS	NO. OF CARDS
7-25	48	4	1	3
	49			1

Approved For Release 1999/09/22 : CIA-RDP78-05867A000415450040-0

Approved For Release 1999/09/22 : CIA-RDP78-05867A000415450010-0


PHOTO NO. 5518
 REFERENCE \$4268
 LATITUDE E
 LONGITUDE 67-23W

COUNTRY	BL		PROVINCE	BENI									
AREA NO	22H	SUBJECT	RHP	SUBJECT		SUBJECT		SUBJECT		SUBJECT		SUBJECT	
	REYEN				10	LAUGH		15		20		25	
	\$E.				30	TER		35		40		45	
					50								

25X1A

24

DATE OF PHOTO	TYPE	QUALITY	CLASS	NO. OF CARDS
48	4	1	3	1
49				



Approved For Release 1999/09/22 : CIA-RDP78-05867A000415450010-0

Approved For Release 1999/09/22 : CIA-RDP78-05867A000415450010-0

COUNTRY: IL PROVINCE: TEL AVIV

AREA NO	SUBJECT	SUBJECT	SUBJECT	SUBJECT	SUBJECT	SUBJECT	SUBJECT	SUBJECT
<u>22A</u>	<u>AH3</u>	<u>ALE</u>						
	5		10		15		20	
		<u>OX</u>		<u>CART</u>		<u>ENR</u>	<u>US</u>	
	25		30		35		40	
		<u>TOWN</u>						
	45		50					

24-28

25X1A

DATE OF PHOTO	TYPE	QUALITY	CLASS	NO. OF CARDS
	<u>4</u>	<u>1</u>	<u>3</u>	<u>2</u>

CLASSIFICATION: SECRET CAPTIONED BY: [REDACTED]

Approved For Release 1999/09/22 : CIA-RDP78-05867A000415450010-0

Approved For Release 1999/09/22 : CIA-RDP78-05867A000415450010-0

COUNTRY: BL PROVINCE: BENGAL

AREA NO	SUBJECT	SUBJECT	SUBJECT	SUBJECT	SUBJECT	SUBJECT	SUBJECT	SUBJECT
22H	AH3							
REY	J	(NR)						
TL								

10	15	20	25	30	35	40	45	50

24 25X1A

DATE OF PHOTO	TYPE	QUALITY	CLASS	NO. OF CARDS
4/28/69	4	1	3	1

CLASSIFICATION: Approved For Release 1999/09/22 : CIA-RDP78-05867A000415450010-0

Approved For Release 1999/09/22 : CIA-RDP78-05867A00040015450010-0

PHOTO NO. 961511 4268 E 14-114

LONGITUDE 67-23 W

COUNTRY RL PROVINCE BENI

AREA NO.	SUBJECT	SUBJECT	SUBJECT	SUBJECT	SUBJECT	SUBJECT	SUBJECT	SUBJECT
22H	AKV							
REYES	(NR)							

28

25X1A

DATE OF PHOTO	TYPE	QUALITY	CLASS	NO. OF CARDS
4/8/49	4	1	3	1

CLASSIFICATION Approved For Release 1999/09/22 : CIA-RDP78-05867A00040015450010-0

PHOTO ANALYSIS REPORT

Approved For Release 1999/09/22 : CIA-RDP78-05867A000415450010-0

PHOTO NO. 961950
 COORDINATE 1268
 COUNTRY BL
 PROVINCE BENI
 LONGITUDE 67-23W

AREA NO	SUBJECT	SUBJECT	SUBJECT	SUBJECT	SUBJECT	SUBJECT	SUBJECT	SUBJECT	SUBJECT
22H	AKU	ANY							
REYES	(NR)		10	F	A	R	15	E	R
R	N	R	30	T	W	N.	35		
			45						

24-28

25X1A

DATE OF PHOTO	TYPE	QUALITY	CLASS	NO. OF CARDS
4/8	4	1	3	2
4/9				

CLASSIFICATION Approved For Release 1999/09/22 : CIA-RDP78-05867A000415450010-0

Approved For Release 1999/09/22 : CIA-RDP78-05867A000415450010-0

PHOTO NO.	9509	REFERENCE	7260	LATITUDE	14-19	LONGITUDE	67-23W
COUNTRY	BL		PROVINCE BENI				
AREA NO	22H	SUBJECT	RH2	SUBJECT		SUBJECT	
		5	(NR)	10	C	O	W
		25		30	-		
		45		50			

8-24						25X1A
DATE OF PHOTO	TYPE	QUALITY	CLASS	NO. OF CARDS		
4/8	4	1	3	1		
5/9						
CLASSIFICATION				CAPTIONED BY		

PHOTO NO. *3659* APPROVED FOR RELEASE 1999/09/22 : CIA-RDP78-05867A000415459010-8
 MAP REFERENCE *0807* LATITUDE *115 13 E* LONGITUDE

COUNTRY *ID* PROVINCE *BALI*

AREA NO	SUBJECT	SUBJECT	SUBJECT	SUBJECT	SUBJECT	SUBJECT	SUBJECT	SUBJECT
<i>13T</i>	<i>CS1</i>	<i>CSB</i>						
<i>DENPASAR</i>	<i>5</i>	<i>10</i>	<i>POLYCHROME</i>	<i>15</i>	<i>20</i>			
<i>WODOEN</i>	<i>25</i>	<i>30</i>	<i>GARUDA</i>	<i>35</i>	<i>40</i>	<i>FIGUR</i>		
<i>E</i>	<i>45</i>	<i>50</i>						

The celestial vehicle for Vishnu.

10 25X1A

DATE OF PHOTO	TYPE	QUALITY	CLASS	NO. OF CARDS
<i>11 Nov 63</i>	<i>4</i>	<i>1</i>	<i>3</i>	<i>2</i>

CLASSIFICATION *CS1* CAPTIONED BY *Atl*

