

Approved For Release 2000/04/27 : CIA-RDP78-05867A000415420008-6

COUNTRY BR PROVINCE Rio GRANDE do NORTE

AREA NO	<u>723A</u>	SUBJECT	<u>AXO</u>	SUBJECT		SUBJECT		SUBJECT		SUBJECT		SUBJECT		SUBJECT	
	<u>PAT</u>	<u>A</u>	<u>XO</u>		<u>D</u>	<u>A</u>	<u>M</u>	<u>↓</u>		<u>R</u>	<u>E</u>	<u>S</u>	<u>E</u>	<u>R</u>	<u>V</u>
	<u>O</u>	<u>I</u>	<u>R</u>		<u>C</u>	<u>O</u>	<u>N</u>	<u>S</u>	<u>T</u>	<u>R</u>	<u>U</u>	<u>C</u>	<u>T</u>	<u>E</u>	<u>D</u>
															<u>(1) 953</u>



<u>24</u>	DATE OF PHOTO	TYPE	QUALITY	CLASS	NO. OF CARDS	SOURCE OF PHOTOGRAPH	<u>25X1A</u>
	<u>OCT 6 2 4</u>	<u>4</u>	<u>1</u>	<u>3</u>	<u>1</u>		
	CLASSIFICATION	CAPTIONED BY					
	<u>SECRET</u>	<u>[Signature]</u>					

PHOTO NO. *308704* APPROVED FOR RELEASE 2000/04/27 : CIA-RDP78-05867A000415420008-6 MAP REFERENCE *PT 30* LATITUDE *15° 54' N* LONGITUDE *71° 54' W*

COUNTRY	<i>BR</i>		PROVINCE	<i>Rio GRANDE do NORTE</i>				
AREA NO	<i>723A</i>	SUBJECT	<i>AHV</i>	SUBJECT	SUBJECT	SUBJECT	SUBJECT	SUBJECT
<i>A</i>	<i>C</i>	<i>U</i>	<i>5 (NR)</i>	<i>10 B</i>	<i>15 R</i>	<i>20 E</i>	<i>25 A</i>	<i>30 L</i>
<i>R</i>	<i>E</i>	<i>E</i>	<i>35</i>	<i>40</i>	<i>45</i>	<i>50</i>	<i>55</i>	<i>60</i>

<i>24</i>	DATE OF PHOTO	TYPE	QUALITY	CLASS	NO. OF CARDS	SOURCE OF PHOTOGRAPH	<i>25X1A</i>
<i>out</i>	<i>62</i>	<i>4</i>	<i>1</i>	<i>3</i>	<i>1</i>		
CLASSIFICATION	<i>conf</i>			CAPTIONED BY		<i>WLB</i>	

Approved For Release 2000/04/27 : CIA-RDP78-05867A000415420008-6
REF ID: A66561

Approved For Release 2000/04/27 : CIA-RDP78-05867A000415420008-6

Approved For Release 2000/04/27 : CIA-RDP78-05867A000415420008-6

PHOTO NO.	7211H		AREA NO.	AHV		PROVINCE		Rio Grande do Norte		LATITUDE	LONGITUDE
COUNTRY	BR		SUBJECT			SUBJECT			SUBJECT		
	5	10		(NR)		15	R		20	R	
	25	30	LITCA			35	-		40		
	45	50									

24	DATE OF PHOTO	TYPE	QUALITY	CLASS	NO. OF CARDS	SOURCE OF PHOTOGRAPH	25X1A
	OCT 64	4	1	3	1		
CLASSIFICATION						CAPTIONED BY	
						[Redacted]	

Approved For Release 2000/04/27 : CIA-RDP78-05867A000415420008-6

PHOTO NO.	MAP REFERENCE	LATITUDE	LONGITUDE
57738	7819W		
COUNTRY	PROVINCE		
BR	Rio GRANDE DO NORTE		
AREA NO	SUBJECT	SUBJECT	SUBJECT
723 H	AHV		
	5	10	15
S	A	O	T
	25	30	35
	F	R	M
	45	50	

24	DATE OF PHOTO	TYPE	QUALITY	CLASS	NO. OF CARDS	SOURCE OF PHOTOGRAPH
	OCT	62	4	1	3	1
	CAPTIONED BY					
	CAB					

Approved For Release 2000/04/27 : CIA-RDP78-05867A000415420008-6

PHOTO NO.	958780	MAP REFERENCE	01130	LATITUDE	7° 28' 19" W	LONGITUDE	72° 19' W
COUNTRY	BR	PROVINCE	Rio GRANDE do NORTE				
AREA NO	723 H	SUBJECT	DIF	SUBJECT		SUBJECT	
	A O	5	G O N C A L A	10	V A L L E Y	20	
	S H W	25	I R R I G A T I O N	30	C L A N	40	
	L O N	45	U P P E R	50	V P I R A U H A S B A S I N		

1	DATE OF PHOTO	TYPE	QUALITY	CLASS	NO. OF CARDS	SOURCE OF PHOTOGRAPH	25X1A
	OCT 62	4	1	3	1	[REDACTED]	
	CAPTIONED BY						
	CNR						

Approved For Release 2000/04/27 : CIA-RDP79-05867A000415420008-6

COUNTRY	PROVINCE	SUBJECT			
BR	Rio GRANDE do NORTE				
AREA NO	SUBJECT	SUBJECT	SUBJECT	SUBJECT	SUBJECT
723H	DIF				
A0	GONCALA				VALLEY
5	HWIN				IRRIGATION CANAL
1	CON				UPPER PIRANHAS BASIN

DATE OF PHOTO	TYPE	QUALITY	CLASS	NO. OF CARDS	SOURCE OF PHOTOGRAPH
OCT 62	4	1	3	1	[REDACTED]

PHOTO NO. ⁰⁵⁸⁷⁷⁰ ⁸¹⁷³⁰ APPROVED FOR RELEASE 2000/04/27 ^{38 69 W} MAP REFERENCE: ~~CIA~~ RDP78-05867A000415420008-6 LATITUDE: 38 69 W LONGITUDE: 38 69 W

COUNTRY: BR PROVINCE: RIO GRANDE DO NORTE

AREA NO: 723 H SUBJECT: RHV

5	G	O	N	C	A	L	O	10	C	O	N	C	R	E	T	20
25	E	L	R	O	P	S	T	R	U	C	T	U	R	E	O	N
45	I	R	R.	P	R	O	J.	50	L	A	T	E	R	A	L.	40

25X1A

24

DATE OF PHOTO	TYPE	QUALITY	CLASS	NO. OF CARDS	SOURCE
OCT 62	4	1	3	1	[REDACTED]

CLASSIFICATION: ^{SMK} CAPTIONED BY: ^{CUB}

APPROVED FOR RELEASE 2000/04/27 ^{38 69 W} ~~CIA~~ RDP78-05867A000415420008-6 PHOTO ANALYSIS REPORT


Approved For Release 2000/04/27 : CIA-RDP78-05867A000415420008-6
REF ID: A66561

Approved For Release 2000/04/27 : CIA-RDP78-05867A000415420008-6

PHOTO NO. *53679* MAP REFERENCE *E* LATITUDE *37° 5'* LONGITUDE *54° 15' W*
 Approved For Release 2000/04/27 : CIA-RDP78-05867A000415420008-6

COUNTRY	<i>UR</i>								PROVINCE	<i>Montevideo</i>							
AREA NO	<i>626H</i>		SUBJECT	<i>R4E</i>		SUBJECT		SUBJECT		SUBJECT		SUBJECT		SUBJECT		SUBJECT	
	<i>M</i>	<i>o</i>	<i>N</i>	<i>T</i>	<i>E</i>	<i>V</i>	<i>i</i>	<i>d</i>	<i>e</i>	<i>o</i>		<i>B</i>	<i>A</i>	<i>T</i>	<i>L</i>	<i>L</i>	<i>E</i>
	<i>T</i>	<i>E</i>	<i>A</i>	<i>M</i>	<i>P</i>	<i>L</i>	<i>A</i>	<i>N</i>	<i>T</i>			<i>U</i>	<i>T</i>	<i>E</i>	<i>P</i>	<i>L</i>	<i>A</i>
	<i>T</i>																

25X1A

<i>17</i>	DATE OF PHOTO	TYPE	QUALITY	CLASS	NO. OF CARDS	SOURCE
	<i>FEB 63</i>	<i>4</i>	<i>1</i>	<i>3</i>	<i>1</i>	
	CLASSIFICATION	CAPTIONED BY				
	<i>Conf</i>	<i>W.B.</i>				

958773

Approved For Release 2000/04/27 : CIA-RDP78-05867A000415420008-6

COUNTRY		PROVINCE		LATITUDE		LONGITUDE	
BR		SAO PAULO				55W	
AREA NO	SUBJECT	SUBJECT	SUBJECT	SUBJECT	SUBJECT	SUBJECT	SUBJECT
833H	RES	AET					
	5		10		15		20
CAMP		IN			GENERAL		EL
	25		30		35		40
ELECTRIC			PLANT				
	45		50				

25X1A

17-21

DATE OF PHOTO	TYPE	QUALITY	CLASS	NO. OF CARDS	SOURCE
FEB 63	4	1	3	2	[REDACTED]
CLASSIFICATION				CAPTIONED BY	
CONF				WB	

Approved For Release 2000/04/27 : CIA-RDP78-05867A000415420008-6

PHOTO NO. 858775 REFERENCE X 3679 LATITUDE 23° 45' N LONGITUDE 46° 40' W

COUNTRY	BR		PROVINCE	SAO PAULO				SUBJECT	SUBJECT	SUBJECT
AREA NO	833H	SUBJECT	AES	SUBJECT	AET	SUBJECT		SUBJECT		SUBJECT
	A0		PAULO	10			BROWN			BOV
	ER1		PLANT.	25						
				30						
				45						
				50						

25X1A

21-17	DATE OF PHOTO	TYPE	QUALITY	CLASS	NO. OF CARDS	SOURCE
Feb 6 3 4 1 3 2						




Approved For Release 2000/04/27 : CIA-RDP78-05867A000415420008-6

PHOTO NO. *3674* MAP REFERENCE *SAO PAULO* LATITUDE *23° 44' S* LONGITUDE *46° 41' W*

COUNTRY	<i>BR</i>		PROVINCE	<i>SAO PAULO</i>				SUBJECT	SUBJECT	SUBJECT	SUBJECT
AREA NO	<i>833H</i>	SUBJECT	<i>AES</i>	SUBJECT	<i>AEF</i>	SUBJECT		SUBJECT		SUBJECT	
<i>SAO</i>		<i>PAULO</i>					<i>10</i>	<i>BROWN</i>		<i>BOV</i>	<i>20</i>
<i>ERI</i>		<i>PLANT</i>					<i>30</i>				<i>40</i>
							<i>45</i>				

25X1A

<i>21-17</i>	DATE OF PHOTO	TYPE	QUALITY	CLASS	NO. OF CARDS	SOURCE
<i>FEB</i>	<i>6 3</i>	<i>4</i>	<i>1</i>	<i>3</i>	<i>2</i>	
CLASSIFICATION	<i>conf</i>		CAPTIONED BY		<i>WB</i>	

Approved For Release 2000/04/27 : CIA-RDP78-05867A000415420008-6

Approved For Release 2000/04/27 : CIA-RDP78-03867A000415420008-6

PHOTO NO. 3679 MAP REFERENCE LATITUDE 23° 34' N LONGITUDE 46° 34' W

COUNTRY	BR		PROVINCE	SAO PAULO							
AREA NO	833H	SUBJECT	AES	SUBJECT	AET	SUBJECT		SUBJECT		SUBJECT	
	PAO	5	PAULO	10		BR	15	WN	-	BO	20
	ERI	25	PLANT.	30			35				40
		45		50							

25X1A

DATE OF PHOTO	TYPE	QUALITY	CLASS	NO. OF CARDS	SOUR
Feb 63	4	1	3	2	[REDACTED]
CLASSIFICATION				CAPTIONED BY	
Conf				WB	

Approved For Release 2000/04/27 : CIA-RDP78-03867A000415420008-6

PHOTO NO. *29875* APPROVED FOR RELEASE 2000/04/27 : CIA-RDP78-05867A000415420008-6

COUNTRY *BR* PROVINCE *SAO PAULO*

AREA NO	SUBJECT	SUBJECT	SUBJECT	SUBJECT	SUBJECT	SUBJECT	SUBJECT	SUBJECT
<i>833H</i>	<i>AL5</i>	<i>ALJ</i>						
<i>ANCO</i>	<i>5 PAUL</i>	<i>10</i>		<i>BR</i>	<i>15</i>	<i>CO</i>	<i>20</i>	<i>25</i>
<i>ERI</i>	<i>25 PLANT</i>	<i>30</i>			<i>35</i>			<i>40</i>
	<i>45</i>							

25X1A

DATE OF PHOTO	TYPE	QUALITY	CLASS	NO. OF CARDS	SOUR
<i>21-11</i>	<i>634</i>	<i>1</i>	<i>3</i>	<i>2</i>	

Approved For Release 2000/04/27 : CIA-RDP78-05867A000415420008-6

MAP REFERENCE LATITUDE LONGITUDE
 PHOTO NO. 833H 20 15 35 40

COUNTRY	PROVINCE	SUBJECT	SUBJECT	SUBJECT	SUBJECT	SUBJECT	SUBJECT	SUBJECT
BR	SAO PAULO	AG1	A42					
AREA NO	833H							
		5		10		15		20
		25		30		35		40
		45		50				

25X1A

DATE OF PHOTO	TYPE	QUALITY	CLASS	NO. OF CARDS	SOURCE
17-25	63	4	1	3	3

Approved For Release 2000/04/27 : CIA-RDP78-05867A000415420008-6

PHOTO NO. 558700 53679 LATITUDE 56° 33' W LONGITUDE 33° W

COUNTRY BR PROVINCE ~~Sao Paulo~~ SAO PAULO

AREA NO	SUBJECT	SUBJECT	SUBJECT	SUBJECT	SUBJECT	SUBJECT	SUBJECT	SUBJECT
833H	A61	A42						
J u p i A		U R U b u						
d r o e		l e c t r i c						
u/c		2						

25X1A

DATE OF PHOTO	TYPE	QUALITY	CLASS	NO. OF CARDS	SOURCE
17-25					
FEB 63	4	1	3	2	

PHOTO NO. *17-25* APPROVED FOR RELEASE 2000/04/27 : CIA-RDP78-00867A000415420008-6

MAP REFERENCE *406* LATITUDE *54* LONGITUDE *33*

COUNTRY *BR* PROVINCE *SANTA CATARINA SAO PAULO*

AREA NO	SUBJECT	SUBJECT	SUBJECT	SUBJECT	SUBJECT	SUBJECT	SUBJECT	SUBJECT	SUBJECT
<i>833 H</i>	<i>AG1</i>	<i>A42</i>							
<i>J U P I A</i>	<i>UR</i>	<i>U b u</i>	<i>P U N g ' A</i>	<i>H</i>					
<i>D R O E</i>	<i>L E C T R I C</i>	<i>P R O J E C T</i>							
<i>U/C</i>	<i>①, 2 ①</i>	<i>⊖, ⊖ ⊖ ⊖</i>	<i>KW</i>	<i>CAPACITY</i>					

25X1A

DATE OF PHOTO	TYPE	QUALITY	CLASS	NO. OF CARDS	SOURCE
<i>FEB 6 3 7</i>	<i>1</i>	<i>3</i>	<i>2</i>		

CLASSIFICATION *Conf* CAPTIONED BY *mlz*


Approved For Release 2000/04/27 : CIA-RDP78-05867A000415420008-6

PHOTO NO. 833H MAP REFERENCE 43611 LATITUDE 47° 51' W LONGITUDE 33° 10' W

COUNTRY BR PROVINCE SANTA CATARINA SAO PAULO

AREA NO	SUBJECT	SUBJECT	SUBJECT	SUBJECT	SUBJECT	SUBJECT	SUBJECT	SUBJECT
<u>833H</u>	<u>AG1</u>	<u>A42</u>						
<u>JUTIA</u>	<u>URUBUPUNGA</u>	<u>HY</u>						
<u>dro</u>	<u>ELECTRIC</u>	<u>PROJECT</u>						
<u>U/C</u>	<u>1, 2, 3, 4, 5</u>	<u>KW CAPACITY</u>						

25X1A

<u>17-25</u>	DATE OF PHOTO	TYPE	QUALITY	CLASS	NO. OF CARDS	SOURCE
<u>Feb</u>	<u>63</u>	<u>4</u>	<u>1</u>	<u>3</u>	<u>2</u>	
CAPTIONED BY <u>WB</u>						

Approved For Release 2000/04/27 : CIA-RDP78-05867A000415420008-6

Approved For Release 2000/04/27 : CIA-RDP78-05867A000415420008-6

MAP REFERENCE: 43617 LATITUDE: 49° 51' S LONGITUDE: 33° 51' W

COUNTRY: BR PROVINCE: SANTA CATARINA CITY: SÃO PAULO

AREA NO	SUBJECT	SUBJECT	SUBJECT	SUBJECT	SUBJECT	SUBJECT	SUBJECT	SUBJECT
<u>833H</u>	<u>AG1</u>	<u>A42</u>						
<u>JUTIA</u>	<u>URUBUPUNGA</u>	<u>HY</u>						
<u>DRO</u>	<u>ELECTRIC</u>	<u>PROJECT</u>						
<u>U/C</u>	<u>①, 2 ① ⊕ ⊕ ⊕ ⊕</u>	<u>KW CAPACITY.</u>						

25X1A

<u>17-25</u>	DATE OF PHOTO	TYPE	QUALITY	CLASS	NO. OF CARDS	SOURCE
<u>FEB 63</u>	<u>4</u>	<u>1</u>	<u>3</u>	<u>2</u>		
CAPTIONED BY <u>W/B</u>						

Approved For Release 2000/04/27 : CIA-RDP78-05867A000415420008-6

PHOTO NO. 3577

COUNTRY BR

PROVINCE ~~SANTO CATARINA~~ SAO PAULO

AREA NO 833H

SUBJECT	SUBJECT	SUBJECT	SUBJECT	SUBJECT	SUBJECT	SUBJECT	SUBJECT
AG1	A42						
JUTIA	URUBUPUNGA						
DRONELECTRICAL	PROJECT						
U/C	①, 2 ①, ②, ③, ④						KW CAPACITY.

25X1A

17-25

DATE OF PHOTO	TYPE	QUALITY	CLASS	NO. OF CARDS	SOURCE
FEB 63	4	1	3	2	

CAPTIONED BY *WB*

Approved For Release 2000/04/27 : CIA-RDP78-05867A000415420008-6

MAP REFERENCE: 486
 LATITUDE: 51-33W
 PHOTO NO: 583783

COUNTRY: BR PROVINCE: SAO PAULO

AREA NO	SUBJECT	SUBJECT	SUBJECT	SUBJECT	SUBJECT	SUBJECT	SUBJECT	SUBJECT
833M	A61	A42						
J	U	P	I	A	U	R	I	b
d	R	O	E	L	E	L	F	R
U/C								

25X1A

DATE OF PHOTO	TYPE	QUALITY	CLASS	NO. OF CARDS	SOURCE
17-25	F16	634	13	2	[REDACTED]

CLASSIFICATION: Approved For Release 2000/04/27 : CIA-RDP78-05867A000415420008-6

Approved For Release 2000/04/27 : CIA-RDP78-05867A000415420008-6
ID: A66161

Approved For Release 2000/04/27 : CIA-RDP78-05867A000415420008-6

Approved For Release 2000/04/27 : CIA-RDP78-00867A000415420008-6

PHOTO NO. 858787 53679 MAP REFERENCE 15 LATITUDE 23 LONGITUDE 33

COUNTRY BR PROVINCE ~~LAZAR GATARINA~~ SAO PAULO

AREA NO	SUBJECT	SUBJECT	SUBJECT	SUBJECT	SUBJECT	SUBJECT	SUBJECT	SUBJECT
833H	AGI	A42						
JUPIA			URUBUPUNGA					H
DROE			LECTRICAL					PROJECT
U/C								KW CAPACITY.

25X1A

17-25	DATE OF PHOTO	TYPE	QUALITY	CLASS	NO. OF CARDS	SOURCE
FEB	63	4	1	3	2	
CAPTIONED BY						
WJ						

Approved For Release 2000/04/27 : CIA-RDP7820867A000415420008-6

PHOTO NO. 838702 53679
 MAP REFERENCE
 LATITUDE
 LONGITUDE 33
 COUNTRY BR PROVINCE ~~SANTA CATARINA~~ SAO PAULO

AREA NO	SUBJECT	SUBJECT	SUBJECT	SUBJECT	SUBJECT	SUBJECT	SUBJECT	SUBJECT
833 H	AG1	A42						
J U P I A			U R U B U			P U N G A		H Y
D R O E			L E C T R I C			P R O J E C T		
U/C.			①, 2 ① ⊕, ⊕ ⊕ ⊕			KW CAPACITY.		

25X1A

DATE OF PHOTO	TYPE	QUALITY	CLASS	NO. OF CARDS	SOURCE
17-25					
FEB 6 3	4	1	3	2	
CLASSIFICATION	CAPTIONER BY				
	w/2				

PHOTO NO. *3677* APPROVED FOR RELEASE 2000/04/27 : CIA-RDP78-05867A000415420008-6

COUNTRY *BR* PROVINCE *SANTA CATARINA* SA. PAULO

AREA NO.	SUBJECT	SUBJECT	SUBJECT	SUBJECT	SUBJECT	SUBJECT	SUBJECT	SUBJECT
<i>833H</i>	<i>A61</i>	<i>A42</i>						
<i>JUP</i>	<i>A</i>	<i>UR</i>	<i>U</i>	<i>6</i>	<i>U</i>	<i>P</i>	<i>U</i>	<i>N</i>
<i>DR</i>	<i>-E</i>	<i>L</i>	<i>E</i>	<i>C</i>	<i>T</i>	<i>R</i>	<i>I</i>	<i>C</i>
<i>U/E</i>		<i>(1)</i>	<i>2</i>	<i>(1)</i>	<i>0</i>	<i>0</i>	<i>0</i>	<i>0</i>

15 *35* *40* *50* *20* *10*

KW CAPACITY.

25X1A

<i>17-25</i>	DATE OF PHOTO	TYPE	QUALITY	CLASS	NO. OF CARDS	SOURCE
<i>FEB 63</i>	<i>4</i>	<i>1</i>	<i>3</i>	<i>2</i>		

CLASSIFICATION *CONF* CAPTIONED BY *WVB*

Approved For Release 2000/04/27 : CIA-RDP78-05867A000415420008-6

COUNTRY BR		PROVINCE SANTA CATARINA SAO PAULO							
AREA NO 833H	SUBJECT AKW	SUBJECT	SUBJECT	SUBJECT	SUBJECT	SUBJECT	SUBJECT	SUBJECT	SUBJECT
J	U	P	A	B	R	L	E	A	T
U	P	U	N	A	H	Y	D	R	S
P	R	O	J	E	C	T.			

25X1A

28	DATE OF PHOTO	TYPE	QUALITY	CLASS	NO. OF CARDS	SOUR
	FEB 63	4	1	3	1	
CLASSIFICATION Conf				CAPTIONED BY WJD		


PHOTO: **Approved For Release 2000/04/27 : CIA-RDP78-05867A000415420008-6** LOT NO. **19-73W** MAP REFERENCE. LATITUDE. LONGITUDE.

COUNTRY **BR** PROVINCE **Sao Paulo**

AREA NO	SUBJECT	SUBJECT	SUBJECT	SUBJECT	SUBJECT	SUBJECT	SUBJECT	SUBJECT
833H	RYC	AGI						
X	A V A N T E	E	(NR)	H	Y	D R O E L		
	E C T R I C	P R O J E C T				U/C.		

25X1A

17-25

DATE OF PHOTO	TYPE	QUALITY	CLASS	NO. OF CARDS	SOURCE
Feb 63	7	1	3	2	

CLASSIFICATION **Conf** CAPTIONED BY **WJ**
Approved For Release 2000/04/27 : CIA-RDP78-05867A000415420008-6
 PHOTO ANALYST REPORT

PHOTO ⁵⁵⁰⁷⁰⁴ Approved For Release 2000/04/27 : CIA-RDP78-05867A000415420008-6 ¹¹³²⁰

COUNTRY BR PROVINCE SAO PAULO

AREA NO	SUBJECT	SUBJECT	SUBJECT	SUBJECT	SUBJECT	SUBJECT	SUBJECT	SUBJECT
833H	A42	A61						
X	A	V	A	N	T	E	(NR)	D
O	N	T	U	N	N	E	L	E
T	H	Y	L	R	O	E	L	E
								C.
								P
								R
								O
								J
								E
								C
								T
								S
								I
								A

47-25

25X1A

DATE OF PHOTO	TYPE	QUALITY	CLASS	NO. OF CARDS	SOURCE
Feb 63	4	1	3	2	[REDACTED]

958795

PHOTO Approved For Release 2000/04/27 : CIA-RDP78-05867A000415420008-6

COUNTRY BR PROVINCE SAO PAULO

AREA NO	SUBJECT	SUBJECT	SUBJECT	SUBJECT	SUBJECT	SUBJECT	SUBJECT	SUBJECT
833H	CSU							
f	A O	5	P A U L O	10		U N I	V E R	S I T
y.		25		30		15		40
		45		50				

25X1A

DATE OF PHOTO	TYPE	QUALITY	CLASS	NO. OF CARDS	SOURCE
Feb 6 3	4	1	3	1	[REDACTED]

Approved For Release 2000/04/27 : CIA-RDP78-05867A000415420008-6

PHOTO NO.	83677	MAP REFERENCE		LATITUDE	46-34 W	LONGITUDE	
COUNTRY	BR	PROVINCE	SAO PAULO				
AREA NO	833H	SUBJECT	C14	SUBJECT		SUBJECT	
	A	P	A	U	L	U	N
	a	U	L				I
							T

25X1A

7-10	DATE OF PHOTO	TYPE	QUALITY	CLASS	NO. OF CARDS	SOURCE
FEB	6 3	4	1	3	1	



PHOTO NO. Approved For Release 2000/04/27 : CIA-RDP78-05867A000415420008-6 MAP REFERENCE 33 LATITUDE 46-34 W

COUNTRY	BR		SAO PAULO										
AREA NO	833H	SUBJECT	C14	SUBJECT		SUBJECT		SUBJECT		SUBJECT		SUBJECT	
	A	5	PAULO	10		UNIVERSITY	15						20
	Y.	25	ENGINEERING	30			35						40
		45		50									

25X1A

7-10	DATE OF PHOTO	TYPE	QUALITY	CLASS	NO. OF CARDS	SOURCE
Feb	6 3	4	1	3	1	[REDACTED]
						CAPTIONED BY
						LWB

Approved For Release 2000/04/27 : CIA-RDP78-05867A000415420008-6

PHOTO NO.	GEOID		MAP REFERENCE	LATITUDE	LONGITUDE
	A 3677			25° 34' W	
COUNTRY	BR		PROVINCE	SAG PAULO	
AREA NO	SUBJECT	SUBJECT	SUBJECT	SUBJECT	SUBJECT
833H	B12				
	5	10		15	20
\$ A O	P A U L O			A T O M I C	E N
	25	30		35	40
ER	R E S E A R C H			L A B	A T
	45	50			
U N I V.	\$ A O	P A U L O.			

25X1A

4-7

DATE OF PHOTO	TYPE	QUALITY	CLASS	NO. OF CARDS	SOURCE
FEB	63	4	1	3	1
CAPTIONED BY					
CMB					

Approved For Release 2000/04/27 : CIA-RDP78-05867A000415420008-6

COUNTRY	BR		PROVINCE	SAO PAULO					
AISA NO	833H	SUBJECT	BIZ	SUBJECT		SUBJECT		SUBJECT	
	10	PAULO		15	ATOMIC		20	EW	
	25	RESEARCH		35	LAB		40	AT	
	45	SAO PAULO		50					

25X1A

4-7	DATE OF PHOTO	TYPE	QUALITY	CLASS	NO. OF CARDS	SOURCE
	FEB 63	4	1	3	1	
	CAPTIONED BY					
	CWR					

PHOTO NO. 500 APPROVED FOR RELEASE 2000/04/27 : CIA-RDP78-05867A000415420008-6
 MAP REFERENCE 8.36.1 LATITUDE 46-34W LONGITUDE

COUNTRY	BR		PROVINCE	SÃO PAULO			
AREA NO	833H	SUBJECT	B12	SUBJECT		SUBJECT	
	5	PAULO	10		ATOMIC	15	EW
	25	RESEARCH	30		ZRB	35	AT
	45	PAULO	50				

UNIV. SAO PAULO

25X1A

4-7	DATE OF PHOTO	TYPE	QUALITY	CLASS	NO. OF CARDS	SOURCE
FEB	63	4	1	3	1	[REDACTED]
						CAPTIONED BY WB

Approved For Release 2000/04/27 : CIA-RDP78-05867A000415420008-6

PHOTO NO. 958802

LOT NO. 3679

MAP REFERENCE WAC

LATITUDE 20-04 S

LONGITUDE 48-39 W

COUNTRY	BR.	PROVINCE SAO PAULO							
AREA NO	833 H	SUBJECT	SUBJECT	SUBJECT	SUBJECT	SUBJECT	SUBJECT	SUBJECT	SUBJECT
		A4C							
	B	A	R	I	R	I	H	Y	L
									R
	C	P	L	A	N	T.			E
									L
	A	P	A	C	I	T			E
									C

25X1A

17

TYPE QUALITY CLASS NO. OF CARDS SOURCE

PHOTO NO. 958801

LOT NO. 3679

MAP REFERENCE WAC

LATITUDE 20-04 S

LONGITUDE 48-39 W

COUNTRY	BR.	PROVINCE SAO PAULO							
AREA NO	833 H	SUBJECT	SUBJECT	SUBJECT	SUBJECT	SUBJECT	SUBJECT	SUBJECT	SUBJECT
		A4C							
	B	A	R	I	R	I	H	Y	L
									R
	C	P	L	A	N	T.			E
									L
	A	P	A	C	I	T			E
									C

25X1A

17

DATE OF PHOTO TYPE QUALITY CLASS NO. OF CARDS SOURCE

Feb 6 3 7 1 3 1

Approved For Release 2000/04/27 : CIA-RDP78-05867A000415420008-6

958803

PHOTO NO.

LOT NO.

MAP REFERENCE

LATITUDE

LONGITUDE

Approved For Release 2000/04/27 : CIA-RDP78-05867A000415420008-6

COUNTRY

BR

PROVINCE

SAO PAULO

AREA NO.

833H

SUBJECT

C67

SUBJECT

SUBJECT

SUBJECT

SUBJECT

SUBJECT

SUBJECT

SUBJECT

J U P I A

T O W N

A T

U R U B U

P U N G A

D A M

C O N S T R U C T I

O N

W I T E

25X1A

DATE OF PHOTO

TYPE

QUALITY

CLASS

NO. OF CARDS

SOURCE

FEB

6 3

7

1

3

1

CLASSIFICATION

CAPTIONED BY

FORM NO. 1 Jan 54

USE PREVIOUS EDITIONS

Approved For Release 2000/04/27 : CIA-RDP78-05867A000415420008-6

PHOTO ANALYSIS REPORT

GPO : 1962 O - 647425

PHOTO NO. 658004 LOT NO. 7 MAP REFERENCE SAO PAULO LATITUDE 23° 30' S LONGITUDE 46° 33' W
 Approved For Release 2000/04/27 : CIA-RDP78-05867A000415420008-6

COUNTRY BR PROVINCE SAO PAULO

AREA NO	SUBJECT	SUBJECT	SUBJECT	SUBJECT	SUBJECT	SUBJECT	SUBJECT	SUBJECT	SUBJECT
<u>833H</u>	<u>C67</u>								
	<u>JUPIA</u>		<u>TOWN</u>		<u>AT</u>		<u>URULE</u>		
	<u>PUNGA</u>		<u>DAM</u>		<u>CON</u>		<u>STRUCTI</u>		
	<u>ON</u>		<u>HITE</u>						

DATE OF PHOTO	TYPE	QUALITY	CLASS	NO. OF CARDS	SOURCE OF PHOTOGRAPH
<u>FEB 63</u>	<u>7</u>	<u>1</u>	<u>3</u>	<u>1</u>	<u>25X1A</u>

CLASSIFICATION conf CAPTIONED BY WJ

Approved For Release 2000/04/27 : CIA-RDP78-05867A000415420008-633 W

PHOTO NO. 05867
 LOT NO. 3679
 MAP REFERENCE UNK
 LATITUDE 23 00
 LONGITUDE 46 30 W

COUNTRY BR PROVINCE SAO PAULO

AREA NO	SUBJECT	SUBJECT	SUBJECT	SUBJECT	SUBJECT	SUBJECT	SUBJECT	SUBJECT
833H	C67							
J	U	P	A	T	W	N	A	T
P	U	N	G	A	D	A	M	C
O	N	S	I	T	E.			

6	25X1A
---	-------

DATE OF PHOTO	TYPE	QUALITY	CLASS	NO. OF CARDS	SOURCE
FEB 63	7	1	3	1	

CLASSIFICATION: conf CAPTIONED BY: WLB

Approved For Release 2000/04/27 : CIA-RDP78-05867A000415420008-6

COUNTRY: BR PROVINCE: SAO Paulo

AREA NO	SUBJECT	SUBJECT	SUBJECT	SUBJECT	SUBJECT	SUBJECT	SUBJECT	SUBJECT
833H	A4C	REG						
J	U	P	1	A	5	U	R	U
d	e	e	c	c	25	T	A	U
					45			

17-25 25X1A

DATE OF PHOTO	TYPE	QUALITY	CLASS	NO. OF CARDS	SOURCE
Feb 63	7	1	3	2	

CLASSIFICATION: secret CAPTIONED BY: [Redacted]

Approved For Release 2000/04/27 : CIA-RDP78-05867A000415420008-6

COUNTRY **BR** PROVINCE **SAO PAULO**

AREA NO	SUBJECT	SUBJECT	SUBJECT	SUBJECT	SUBJECT	SUBJECT	SUBJECT	SUBJECT
833H	A4C	R61						
JUP	IA		UR	UB	UP	UN	YA	HY
DR	ELEC		TR	U	U/C			

DATE OF PHOTO	TYPE	QUALITY	CLASS	NO. OF CARDS	SOURCE
Feb 63	7	1	3	2	[REDACTED]

CLASSIFICATION **conf** CAPTIONED BY **[Signature]**

PHOTO Approved For Release 2000/04/27 : CIA-RDP78-05867A000415420008-6 J 21

COOUNTRY BR PROVINCE SAO PAULO

AREA NO	SUBJECT	SUBJECT	SUBJECT	SUBJECT	SUBJECT	SUBJECT	SUBJECT	SUBJECT
833H	A4C	A61						
JUP	1A		UR	U	6	U	P	UNGA
dr	ELEC			TR	o	U	U/C	

17-25

25X1A

DATE OF PHOTO	TYPE	QUALITY	CLASS	NO. OF CARDS	SOURCE
Feb	637	1	3	2	[REDACTED]

CLASSIFICATION *CONF* CAPTIONED BY *WB*

Approved For Release 2000/04/27 : CIA-RDP78-05867A000415420008-6

COUNTRY **BR** PROVINCE **SAO PAULO**

AREA NO	SUBJECT	SUBJECT	SUBJECT	SUBJECT	SUBJECT	SUBJECT	SUBJECT	SUBJECT
833H	A4C	A61						
J U P I A	U R U B U P U N g A	H Y						
d r o E L E C .	T R O U U / C							

17-25

25X1A

DATE OF PHOTO	TYPE	QUALITY	CLASS	NO. OF CARDS	SOURCE
Feb 6 3 7	1	3	2		

CLASSIFICATION **TOP SECRET** CAPTIONED BY **WJZ**

Approved For Release 2000/04/27 : CIA-RDP78-05867A000415420008-6

FORM NO. 174 USE PREVIOUS EDITIONS PHOTO ANALYSTS REPORT

Approved For Release 2000/04/27 : CIA-RDP78-05867A000415420008-6

COUNTRY		BR		PROVINCE		SAO PAULO		LATTITUDE		LONGITUDE	
AREA NO.	833H	SUBJECT	A4C	SUBJECT		SUBJECT		SUBJECT		SUBJECT	
	I	L	H	A	5	S	O	L	T	E	R
	T	A	E	25	O	F	U	R	U	B	U
	Y	C	R	O	45	E	L	E	C.	50	P
											R
											O
											J
											E
											C
											T.
											2,400,000
											KW capacity.

DATE OF PHOTO		TYPE	QUALITY	CLASS	NO. OF CARDS	SOURCE
17	FEB 6 3 7	1	3	1		
CLASSIFICATION						25X1A
CAPTIONED BY						

Approved For Release 2000/04/27 : CIA-RDP78-05867A000415420008-6

PHOTO NO.	833 H					MAP REFERENCE	CIA-RDP78-05867A000415420008-6					LATITUDE	52° 25' W					LONGITUDE				
COUNTRY	BR.					PROVINCE	SAO PAULO															
AREA NO	833 H					SUBJECT	A4C															
					5	I L H A					10	S O L T E I R A					15	2 N d S				
					25	T A J E					30	O A U R U B U P U W J A					35	H				
					45	Y d R O E L E C.					50	P R O J E C T.					2,400,000					
KW capacity.																						

25X1A

17	DATE OF PHOTO	TYPE	QUALITY	CLASS	NO. OF CARDS	SOURCE OF
Fed	6 3 7	1	3	1		
CLASSIFICATION						CAPTIONED BY
						WLB

PHOTO Approved For Release 2000/04/27 : CIA-RDP78-05867A000415420008-6
 MAP REFERENCE
 LATITUDE
 LONGITUDE

COUNTRY <i>BR</i>	PROVINCE <i>MINAS GERAIS</i>									
AREA NO <i>213H</i>	SUBJECT <i>A4C</i>	SUBJECT	SUBJECT	SUBJECT	SUBJECT	SUBJECT	SUBJECT	SUBJECT	SUBJECT	SUBJECT
<i>BARRA</i>	<i>BONITA</i>	<i>ILHA</i>	<i>de</i>	<i>PLAN</i>						
<i>Hy</i>	<i>DIR</i>	<i>ELECTRIC</i>								
<i>T</i>	<i>32,000</i>	<i>KW</i>	<i>CAPACITY</i>							

25X1A

17																
DATE OF PHOTO					TYPE	QUALITY	CLASS	NO. OF CARDS	SOURCE OF							
<i>FEB</i>		<i>63</i>			<i>7</i>	<i>1</i>	<i>3</i>	<i>-1</i>								
CLASSIFICATION								CAPTIONED BY								
<i>SECRET</i>								<i>LSB</i>								

PHOTO NO. Approved For Release 2000/04/27 : CIA-RDP78-05867A000415420008-6 MAP REFERENCE 50-12W LONGITUDE 50-12W

COUNTRY BR PROVINCE MINAS GERAIS

AREA NO	SUBJECT	SUBJECT	SUBJECT	SUBJECT	SUBJECT	SUBJECT	SUBJECT	SUBJECT
<u>213H</u>	<u>A4C</u>							
<u>BARRA</u>	<u>5</u>	<u>BONITA</u>	<u>10</u>	<u>ILHA</u>	<u>15</u>	<u>DE</u>	<u>20</u>	
<u>HYDR</u>	<u>25</u>	<u>ELECTRIC</u>	<u>30</u>	<u>PLANT</u>	<u>35</u>		<u>40</u>	
<u>T. -</u>	<u>45</u>	<u>3,200</u>	<u>50</u>	<u>KW</u>	<u>CAPACITY</u>			

25X1A

DATE OF PHOTO	TYPE	QUALITY	CLASS	NO. OF CARDS	SOURCE OF
<u>17</u> <u>FEB</u>	<u>63</u>	<u>7</u>	<u>1</u>	<u>3</u>	<u>1</u>

CLASSIFICATION Approved For Release 2000/04/27 : CIA-RDP78-05867A000415420008-6 CAPTIONED BY LAB