

PHOTO NO. *333* APPROVED FOR RELEASE 2000/04/27 : CIA-RDP78-05867A000415420004-0

COUNTRY	BR		PROVINCE	MINAS GERAIS			LATITUDE	43-56 W		LONGITUDE			
AREA NO	333	H	D36	DIQ									
	B	E	L	O	H	O	R	I	Z	O	N	T	E
	R	A	B	R	E	O	N	R	D	T	O		
	B	A	R	A.	R	I	D	D	A	S	VELHAS	AREA	

25X1A


DATE OF PHOTO	TYPE	QUALITY	CLASS	NO. OF CARDS	SOURCE OF
29 July 63	4	1	3	1	

PHOTO *Approved For Release 2000/04/27 : CIA-RDP78-05867A000415420004-0* *8739* MAP REFERENCE *43-56 W* LATITUDE *43-56 W* LONGITUDE

COUNTRY	BR		PROVINCE	MINAS GERIAS							
AREA NO	333H	SUBJECT	C66	SUBJECT		SUBJECT		SUBJECT		SUBJECT	
	BELLO	5	HORA	10	ZONTE	15		CITY	20		
	STREET	25		30		35					
		45		50							

6-7 25X1A


DATE OF PHOTO	TYPE	QUALITY	CLASS	NO. OF CARDS	SOURCE OF
29 July	634	1	3	1	
CLASSIFICATION				CAPTIONED BY	
<i>Conf</i>				<i>WLB</i>	

PHOTO **Approved For Release 2000/04/27 : CIA-RDP78-05867A000415420004-0**

REF ID: A58550

COUNTRY: **BR** PROVINCE: **MINAS GERAIS**

AREA NO	SUBJECT	SUBJECT	SUBJECT	SUBJECT	SUBJECT	SUBJECT	SUBJECT	SUBJECT
3334	CC6							
872	10	20	30	40	50	60	70	80
	15	25	35	45	55	65	75	85

6-7 **25X1A**

DATE OF PHOTO	TYPE	QUALITY	CLASS	NO. OF CARDS	SOURCE OF
27 July	63	4	1	3	1

CLASSIFICATION: **Conf** CAPTIONED BY: **WLB**

PHOTO ID NO. *658567* MAP REFERENCE *Y 75* LATITUDE *15 20 00 S* LONGITUDE *100 00 00 W*
 Approved For Release 2000/04/27 : CIA-RDP78-05867A000415420004-0

COUNTRY *BR* PROVINCE *MINAS GERAIS*

AREA NO	SUBJECT	SUBJECT	SUBJECT	SUBJECT	SUBJECT	SUBJECT	SUBJECT	SUBJECT
<i>333H</i>	<i>C66</i>							
<i>BELLO</i>	<i>5</i>	<i>HOR</i>	<i>10</i>	<i>ZONTE</i>	<i>15</i>		<i>CITY</i>	<i>20</i>
<i>STREET</i>	<i>25</i>	<i>4</i>	<i>30</i>		<i>35</i>			<i>40</i>
	<i>45</i>		<i>50</i>					

6-7

25X1A

DATE OF PHOTO	TYPE	QUALITY	CLASS	NO. OF CARDS	SOURCE OF
<i>29 July</i>	<i>63</i>	<i>4</i>	<i>1</i>	<i>3</i>	<i>1</i>

CLASSIFICATION *CONF* CAPTIONED BY *WJB*

PHOTO *Approved For Release 2000/04/27 : CIA-RDP78-05867A000415420004-0* LOT NO. *958350* MAP REFERENCE *958350* LATITUDE *05867A000415420004-0* LONGITUDE *560*

COUNTRY *BR* PROVINCE *MINAS GERIAS*

AREA NO	SUBJECT	SUBJECT	SUBJECT	SUBJECT	SUBJECT	SUBJECT	SUBJECT	SUBJECT	SUBJECT
<i>333H</i>	<i>C66</i>								
<i>B E L O</i>	<i>5</i>	<i>H O R</i>	<i>1</i>	<i>Z O N T E</i>	<i>15</i>			<i>C I T Y</i>	<i>10</i>
<i>STREET</i>	<i>25</i>	<i>ST.</i>	<i>30</i>						<i>10</i>
	<i>45</i>		<i>50</i>						

6-7

25X1A

DATE OF PHOTO	TYPE	QUALITY	CLASS	NO. OF CARDS	SOURCE C
<i>29 July</i>	<i>63</i>	<i>4</i>	<i>1</i>	<i>3</i>	<i>1</i>

CLASSIFICATION *CONF* CAPTIONED BY *WJB*

PHOTO NO. **Approved For Release 2000/04/27 : CIA-RDP78-05867A000415420004-0** LOT NO. MAP REFERENCE LATITUDE LONGITUDE

COUNTRY **BR** PROVINCE **MINDAORO**

AREA NO	SUBJECT	SUBJECT	SUBJECT	SUBJECT	SUBJECT	SUBJECT	SUBJECT	SUBJECT
333 H	DIO							
1	A A A A		10	G O L D		15	P A N U I N G	20
	25	A R E O	30	D N	35	S A B A R A	R I V E	40
R.	45		50					

25X1A

DATE OF PHOTO	TYPE	QUALITY	CLASS	NO. OF CARDS	SOURCE
29 July	6.5	4	1	3	1


PHOTO *Approved For Release 2000/04/27 : CIA-RDP78-05867A000415420004-0* *63 W*

COUNTRY *BR* PROVINCE *MINAS GERIAS*

AREA NO	SUBJECT	SUBJECT	SUBJECT	SUBJECT	SUBJECT	SUBJECT	SUBJECT	SUBJECT	SUBJECT
<i>333 H</i>	<i>CC7</i>	<i>AKU</i>	<i>ALE</i>						
<i>ABARA</i>			<i>PAC</i>	<i>K</i>		<i>TR</i>	<i>A</i>	<i>I</i>	<i>N</i>
<i>N TOWN</i>									

6-28-32

25X1A

DATE OF PHOTO	TYPE	QUALITY	CLASS	NO. OF CARDS	SOURCE OF
<i>29 July 63</i>	<i>4</i>	<i>1</i>	<i>3</i>	<i>3</i>	

CLASSIFICATION *conf* CAPTIONED BY *WB*

Approved For Release 2000/04/27 : CIA-RDP78-05867A000415420004-0

COUNTRY <i>BR</i>		PROVINCE <i>MINAS GERAIS</i>							
AREA NO <i>333 H</i>	SUBJECT <i>RC 4</i>	SUBJECT	SUBJECT	SUBJECT	SUBJECT	SUBJECT	SUBJECT	SUBJECT	SUBJECT
<i>5</i>	<i>10</i>	<i>15</i>	<i>20</i>	<i>25</i>	<i>30</i>	<i>35</i>	<i>40</i>	<i>45</i>	<i>50</i>
<i>5</i>	<i>10</i>	<i>15</i>	<i>20</i>	<i>25</i>	<i>30</i>	<i>35</i>	<i>40</i>	<i>45</i>	<i>50</i>
<i>5</i>	<i>10</i>	<i>15</i>	<i>20</i>	<i>25</i>	<i>30</i>	<i>35</i>	<i>40</i>	<i>45</i>	<i>50</i>
<i>5</i>	<i>10</i>	<i>15</i>	<i>20</i>	<i>25</i>	<i>30</i>	<i>35</i>	<i>40</i>	<i>45</i>	<i>50</i>
<i>5</i>	<i>10</i>	<i>15</i>	<i>20</i>	<i>25</i>	<i>30</i>	<i>35</i>	<i>40</i>	<i>45</i>	<i>50</i>
<i>5</i>	<i>10</i>	<i>15</i>	<i>20</i>	<i>25</i>	<i>30</i>	<i>35</i>	<i>40</i>	<i>45</i>	<i>50</i>
<i>5</i>	<i>10</i>	<i>15</i>	<i>20</i>	<i>25</i>	<i>30</i>	<i>35</i>	<i>40</i>	<i>45</i>	<i>50</i>
<i>5</i>	<i>10</i>	<i>15</i>	<i>20</i>	<i>25</i>	<i>30</i>	<i>35</i>	<i>40</i>	<i>45</i>	<i>50</i>

25X1A


<i>14</i>	DATE OF PHOTO	TYPE	QUALITY	CLASS	NO. OF CARDS	SOURCE OF
<i>29 July 63</i>	<i>63</i>	<i>4</i>	<i>1</i>	<i>3</i>	<i>1</i>	
CLASSIFICATION	CAPTIONED BY					
<i>conf</i>	<i>mlb</i>					

PHOTO REF: Approved For Release 2000/04/27 : CIA-RDP78-05867A000415420004-0

COUNTRY: BR PROVINCE: São Paulo

AREA NO	SUBJECT	SUBJECT	SUBJECT	SUBJECT	SUBJECT	SUBJECT	SUBJECT	SUBJECT	SUBJECT
833H	CG6								
SAO	PAULO				PRACIA			LE	
REPUBLICA									

DATE OF PHOTO	TYPE	QUALITY	CLASS	NO. OF CARDS	SO
Aug 63	4	1	3	1	

CLASSIFICATION: [redacted] CAPTIONED BY: [redacted]

Approved For Release 2000/04/27 : CIA-RDP78-05867A000415420004-034W

COUNTRY BR PROVINCE SAO PAULO

AREA NO	SUBJECT	SUBJECT	SUBJECT	SUBJECT	SUBJECT	SUBJECT	SUBJECT	SUBJECT	SUBJECT
833 H	EGG								
SAD	PAULO								
BRPUB	LICA								

25X1A

DATE OF PHOTO	TYPE	QUALITY	CLASS	NO. OF CARDS	SOURCE
Aug 63	4	1	3	1	[REDACTED]

CLASSIFICATION CONF CAPTIONED BY WJB

Approved For Release 2000/04/27 : CIA-RDP78-05867A000415420004-0 34W

COUNTRY BR PROVINCE SAO PAULO

AREA NO	SUBJECT	SUBJECT	SUBJECT	SUBJECT	SUBJECT	SUBJECT	SUBJECT	SUBJECT
<u>8334</u>	<u>C12</u>							
<u>S</u>	<u>A</u>	<u>5</u>	<u>P</u>	<u>10</u>	<u>A</u>	<u>15</u>	<u>D</u>	<u>20</u>
<u>CHURCH</u>	<u>25</u>	<u>U</u>	<u>30</u>	<u>L</u>	<u>35</u>	<u>O</u>	<u>W</u>	<u>40</u>
	<u>45</u>	<u>R</u>	<u>50</u>	<u>C</u>	<u>55</u>	<u>H</u>	<u>N</u>	<u>60</u>

7-10

25X1A

DATE OF PHOTO	TYPE	QUALITY	CLASS	NO. OF CARDS	SC
<u>Aug 63</u>	<u>4</u>	<u>1</u>	<u>3</u>	<u>1</u>	

CLASSIFICATION CONF CAPTIONED BY WLB


PHOTO NO. *8003.9* APPROVED FOR RELEASE 2000/04/27 : CIA-RDP78-05867A000415420004-0

COUNTRY *BR* PROVINCE *Solo*

AREA NO	SUBJECT	SUBJECT	SUBJECT	SUBJECT	SUBJECT	SUBJECT	SUBJECT	SUBJECT	SUBJECT
<i>8003.9</i>	<i>AG3</i>								
				10		<i>Bld</i>	15	<i>g/s</i>	20
				30			35		40
				45					
				50					

25

25X1A

DATE OF PHOTO	TYPE	QUALITY	CLASS	NO. OF CARDS	SOURCE OF
<i>Aug 63</i>	<i>4</i>	<i>1</i>	<i>1</i>	<i>1</i>	

CLASSIFICATION *SECRET* CAPTIONED BY *[Signature]*

Approved For Release 2000/04/27 : CIA-RDP78-05867A000415420004-0

COUNTRY BR PROVINCE SAO PAULO

AREA NO.	SUBJECT	SUBJECT	SUBJECT	SUBJECT	SUBJECT	SUBJECT	SUBJECT	SUBJECT	SUBJECT
<u>8334</u>	<u>C66</u>								
<u>SAO</u>	<u>PAULO</u>								
<u>AREA.</u>									

10	15	20	25	30	35	40	45	50

25X1A

DATE OF PHOTO	TYPE	QUALITY	CLASS	NO. OF CARDS	SO
<u>Aug 63</u>	<u>4</u>	<u>1</u>	<u>3</u>	<u>1</u>	

Approved For Release 2000/04/27 : CIA-RDP78-05867A000415420004-0

COUNTRY		PROVINCE							
BR		SAO PAULO							
AREA NO	SUBJECT	SUBJECT	SUBJECT	SUBJECT	SUBJECT	SUBJECT	SUBJECT	SUBJECT	SUBJECT
833H	RKY								
SAO	PAULO					TREET			U/C

28

25X1A

DATE OF PHOTO	TYPE	QUALITY	CLASS	NO. OF CARDS	SO
Aug 63	4	1	3	1	
CLASSIFICATION				CAPTIONED BY	
				CIB	

Approved For Release 2000/04/27 : CIA-RDP78-05867A000415420004-0

COUNTRY BR PROVINCE SAO PAULO

AREA NO	SUBJECT	SUBJECT	SUBJECT	SUBJECT	SUBJECT	SUBJECT	SUBJECT	SUBJECT
<u>833H</u>	<u>AG3</u>							
<u>SAO</u>	<u>PAULO</u>					<u>BLD</u>	<u>95</u>	<u>o/c</u>

25 25X1A

DATE OF PHOTO	TYPE	QUALITY	CLASS	NO. OF CARDS	SOURCE OF
<u>Aug 63</u>	<u>4</u>	<u>1</u>	<u>3</u>	<u>1</u>	[REDACTED]

CLASSIFICATION conf CAPTIONED BY WB


PHOTO NO. *5000* | LOT NO. *1* | MAP REFERENCE | LATITUDE | LONGITUDE
 Approved For Release 2000/04/27 : CIA-RDP78-05867A000415420004-0 *1634 W*

COUNTRY *BR* | PROVINCE *SAO PAULO*

AREA NO	SUBJECT	SUBJECT	SUBJECT	SUBJECT	SUBJECT	SUBJECT	SUBJECT	SUBJECT
<i>833H</i>	<i>AK6</i>							
<i>SAO</i>	<i>PAULO</i>				<i>10</i>	<i>15</i>	<i>20</i>	<i>25</i>
<i>OR M.</i>					<i>30</i>	<i>35</i>	<i>40</i>	<i>45</i>
					<i>50</i>			

28

25X1A

DATE OF PHOTO	TYPE	QUALITY	CLASS	NO. OF CARDS	SOURCE OF
<i>Aug 63</i>	<i>4</i>	<i>1</i>	<i>3</i>	<i>1</i>	

CLASSIFICATION *conf*

CAPTIONED BY *WJ*

PHOTO NO. 2900704/27 : CIA-RDP78-05867A000415420004-0 LOT NO. 2900704/27 MAP REFERENCE 23-33 LATITUDE 46-34 W LONGITUDE

COUNTRY BR PROVINCE SAO PAULO

AREA NO	SUBJECT	SUBJECT	SUBJECT	SUBJECT	SUBJECT	SUBJECT	SUBJECT	SUBJECT
<u>833H</u>	<u>AKO</u>							
<u>SAO</u>	<u>PAULO</u>			<u>10</u>	<u>R.R.</u>	<u>15</u>	<u>J T A T</u>	<u>20</u>
<u>N.</u>		<u>25</u>		<u>30</u>	<u>-</u>	<u>35</u>		<u>40</u>
		<u>45</u>		<u>50</u>				

25X1A

27

DATE OF PHOTO	TYPE	QUALITY	CLASS	NO. OF CARDS	SOURCE OF
<u>Aug 63</u>	<u>4</u>	<u>1</u>	<u>3</u>	<u>1</u>	

CLASSIFICATION conf CAPTIONED BY WJ

Approved For Release 2000/04/27 : CIA-RDP78-05867A000415420004-0

COUNTRY		PROVINCE		LATITUDE		LONGITUDE	
BR		SAO PAULO		33° 32' S		46-34 W	
AREA NO	SUBJECT	SUBJECT	SUBJECT	SUBJECT	SUBJECT	SUBJECT	SUBJECT
833H	AKQ						
SAO	PAULO			R.R.	15	TA	20
TACANA	LA			LUZ	3		40

25X1A

27	DATE OF PHOTO	TYPE	QUALITY	CLASS	NO. OF CARDS	SOURCE OF
	Aug 63	4	1	3	1	

Approved For Release 2000/04/27 : CIA-RDP78-05867A000415420004-0

COUNTRY **BR** PROVINCE **RIO DE JANEIRO**

AREA NO	SUBJECT	SUBJECT	SUBJECT	SUBJECT	SUBJECT	SUBJECT	SUBJECT	SUBJECT
533N	CIC							
PETRO	5	POLI	10			IMPERIAL	15	20
MUSEUM.	25		30				35	40
	45		50					

7-10

25X1A

DATE OF PHOTO	TYPE	QUALITY	CLASS	NO. OF CARDS	SOURCE
Aug 63	4	1	3	1	[REDACTED]

PHOTO NO. 058584
 MAP REFERENCE 8733
 LATITUDE 23° 15' S
 LONGITUDE 46° 15' W
 Approved For Release 2000/04/27 : CIA-RDP78-05867A000415420004-0

COUNTRY	BR		PROVINCE	RIO DE JANEIRO			
AREA NO	533H	SUBJECT	CIC	SUBJECT		SUBJECT	
	PETRO	5	PO	10	IMPERIAL	15	20
	MUSEUM	25	L	30	-	35	40
		45		50			

7-10	25X1A				
DATE OF PHOTO	TYPE	QUALITY	CLASS	NO. OF CARDS	SOURCE
AUG 63	4	1	3	1	[REDACTED]
CLASSIFICATION	CAPTIONED BY				
CONF	WB				

Approved For Release 2000/04/27 : CIA-RDP78-05867A000415420004-0

PHOTO NO. 558300
 MAP REFERENCE 7334
 LATITUDE 20° 45' S
 LONGITUDE 48° 15' W

COUNTRY BR PROVINCE RIO DE JANEIRO

AREA NO	SUBJECT	SUBJECT	SUBJECT	SUBJECT	SUBJECT	SUBJECT	SUBJECT	SUBJECT
533H	AKQ	AKB						
PETRO	5	TOLIS	10		R.R.	15	Y	TH
BU	25	TERMINAL	30			35		
	45		50					

25X1A

7-27-28

DATE OF PHOTO	TYPE	QUALITY	CLASS	NO. OF CARDS	SC
AUG 63	4	1	3	2	



CLASSIFICATION CAPTIONED BY WNB

PHOTO NO. 558588 8/3/54 APPROVED FOR RELEASE 2000/04/27 : CIA-RDP78-05867A000415420004-0 MAP REFERENCE LATTITUDE 43° 15' W LONGITUDE

COUNTRY BR PROVINCE RIO DE JANEIRO

AREA NO	SUBJECT	SUBJECT	SUBJECT	SUBJECT	SUBJECT	SUBJECT	SUBJECT	SUBJECT	SUBJECT
<u>533H</u>	<u>C66</u>								
<u>P E T R O L I S</u>						<u>M A I N</u>		<u>S T</u>	
<u>H C A N A L</u>									

6-7 25X1A

DATE OF PHOTO	TYPE	QUALITY	CLASS	NO. OF CARDS	SC
<u>Aug 63</u>	<u>4</u>	<u>1</u>	<u>3</u>	<u>1</u>	

CLASSIFICATION SECRET CAPTIONED BY WNB

Approved For Release 2000/04/27 : CIA-RDP78-05867A000415420004-0

COUNTRY	E		PROVINCE	PICHINCHA					
AREA NO	612J	SUBJECT	AKP	SUBJECT		SUBJECT		SUBJECT	
	Q	U	I	T	O	M	A	R	E
	E	A	I	R	P	O	R	T	T
	L	d	g.						

25X1A

31	DATE OF PHOTO	TYPE	QUALITY	CLASS	NO. OF CARDS	SOURCE OF
14 Aug 63	4	1	3	1		
	CAPTIONED BY		LVB			

Approved For Release 2000/04/27 : CIA-RDP78-05867A000415420004-0
REF GIB

Approved For Release 2000/04/27 : CIA-RDP78-05867A000415420004-0

Approved For Release 2000/04/27 : CIA-RDP78-05867A000415420004-0

PHOTO NO.	05867A	MAP REFERENCE	05867A	LATITUDE	07 30 W	LONGITUDE	78 30 W
COUNTRY	EC		PROVINCE	PICHINCHA			
AREA NO.	612J	SUBJECT	C17	SUBJECT		SUBJECT	
	Q U I T O			H O U S E			C U L T
	U R E .						

7-10						25X1A
DATE OF PHOTO	TYPE	QUALITY	CLASS	NO. OF CARDS	SOURCE	
14 Aug	63	4	1	3	1	
CLASSIFICATION					CAPTIONED BY	
CONF					WLB	

Approved For Release 2000/04/27 : CIA-RDP78-05867A000415420004-0

COUNTRY	EC		PROVINCE	PICHINCHA									
AREA NO	612J	SUBJECT	C15	SUBJECT		SUBJECT		SUBJECT		SUBJECT		SUBJECT	
	Q	U	I	T	O								

7-10-8		25X1A			
DATE OF PHOTO	TYPE	QUALITY	CLASS	NO. OF CARDS	SOURCE
14 Aug	63	4	1	3	1
CLASSIFICATION			CAPTIONED BY		
E			WB		

Approved For Release 2000/04/27 : CIA-RDP78-05867A000415420004-0

COUNTRY: EC PROVINCE: PICKINCHA

AREA NO	SUBJECT	SUBJECT	SUBJECT	SUBJECT	SUBJECT	SUBJECT	SUBJECT	SUBJECT
612J	AG3	C17						
Q U I T O			F O L K L O R E				I N S T	
I T U T E		U/C						

DATE OF PHOTO	TYPE	QUALITY	CLASS	NO. OF CARDS	SOURCE OF
7-10-75	634	1	3	2	

25X1A

Approved For Release 2000/04/27 : CIA-RDP78-05867A000415420004-0

PHOTO NO. 05867		MAP REFERENCE		LATITUDE		LONGITUDE	
COUNTRY		PROVINCE					
AREA NO. C115	SUBJECT A63	SUBJECT C17	SUBJECT	SUBJECT	SUBJECT	SUBJECT	SUBJECT
0	5	10	15	20	25	30	35
1	25	30	35	40	45	50	
F O L K L O R E		L U S T					
I T U T E		U/C					

25X1A

DATE OF PHOTO		TYPE	QUALITY	CLASS	NO. OF CARDS	SOURCE
7-10-75	11 Aug 63	4	1	3	2	[REDACTED]
CAPTIONED BY						

Approved For Release 2000/04/27 : CIA-RDP78-05867A000415420004-0

PHOTO NO. 558588 MAP REFERENCE 67331 LATITUDE 3° 30' N LONGITUDE 70° 30' W

COUNTRY EC PROVINCE TIC HING HA

AREA NO	SUBJECT	SUBJECT	SUBJECT	SUBJECT	SUBJECT	SUBJECT	SUBJECT	SUBJECT
6125	C66							
Q U I T O		B L U E				F R A		C O N G
RE S E		B L I G						

25X1A

7-28

DATE OF PHOTO	TYPE	QUALITY	CLASS	NO. OF CARDS	SOURCE
14 Aug 63	4	1	3	1	

CAPTIONED BY *W.R.*

Approved For Release 2000/04/27 : CIA-RDP78-05867A000415420004-0

PHOTO NO. 958590 84531 MAP REFERENCE LATITUDE LONGITUDE 78-36W

COUNTRY ~~EC~~ EC PROVINCE PICHINGHA

AREA NO	SUBJECT	SUBJECT	SUBJECT	SUBJECT	SUBJECT	SUBJECT	SUBJECT	SUBJECT
612J	C/6							
QUITO								
REF. S.								

10	15	20	25	30	35	40	45

25X1A

DATE OF PHOTO	TYPE	QUALITY	CLASS	NO. OF CARDS	SOURCE
14 Aug. 63	4	1	3	1	

CLASSIFICATION Approved For Release 2000/04/27 : CIA-RDP78-05867A000415420004-0

Approved For Release 2000/04/27

MAP REFERENCE: CIA-RDP78-05867A000415420004-0
LATITUDE: 78° 38' W
LONGITUDE: 78° 38' W

PHOTO NO. 588500	84331	PROVINCE	PICHINCHA					
COUNTRY	EC	SUBJECT	SUBJECT	SUBJECT	SUBJECT	SUBJECT	SUBJECT	SUBJECT
AREA NO	612J	C66						
	QUITO		CITY		STREET			

25X1A

6-7-28	DATE OF PHOTO	TYPE	QUALITY	CLASS	NO. OF CARDS	SOURCE
14 Aug.	63	4	1	3	1	[REDACTED]

Approved For Release 2000/04/27 : CIA-RDP78-05867A000415420004-0

PHOTO NO. 952301 84531 MAP REFERENCE LATITUDE 78-38W LONGITUDE

COUNTRY EC PROVINCE PICHINCHA

AREA NO	SUBJECT	SUBJECT	SUBJECT	SUBJECT	SUBJECT	SUBJECT	SUBJECT	SUBJECT	SUBJECT
612J	AKd								
QUITO									

25X1A

DATE OF PHOTO	TYPE	QUALITY	CLASS	NO. OF CARDS	SOURCE
14 Aug	63	4	1	3	1

PHOTO NO. **558602** APPROVED FOR RELEASE 2000/04/27 : CIA-RDP78-05867A000415420004-0

COUNTRY	PROVINCE	LATITUDE		LONGITUDE	
AREA NO. PL 7330	SUBJECT C66	SUBJECT	SUBJECT	SUBJECT	SUBJECT
L	5	J	10	U	15
E	25	R	30	H	35
A	45	I	50	O	40
T		R		P	45
R		E		P	50
E		E		P	55
T		T		P	60
R		R		P	65
E		E		P	70
T		T		P	75
R		R		P	80
E		E		P	85
T		T		P	90
R		R		P	95
E		E		P	100

6-7

25X1A


DATE OF PHOTO	TYPE	QUALITY	CLASS	NO. OF CARDS	SOURCE
634	4	1	7	1	[REDACTED]
CAPTIONED BY					[REDACTED]

PHOTO NO. *1758* LOT NO. *2000/04/27* MAP REFERENCE *CL-RDP78-05867A000415420004-0* LATITUDE *12 03 S* LONGITUDE *76 34 W*

COUNTRY *PE* PROVINCE *LIMA*

AREA NO	SUBJECT	SUBJECT	SUBJECT	SUBJECT	SUBJECT	SUBJECT	SUBJECT	SUBJECT	SUBJECT
<i>733J</i>	<i>AKC</i>								
<i>L I M A</i>	<i>5</i>	<i>I N T E R</i>	<i>10</i>	<i>- U R</i>	<i>15</i>	<i>B A N</i>	<i>20</i>	<i>6 U</i>	<i>40</i>
<i>OK</i>	<i>25</i>	<i>-</i>	<i>30</i>		<i>35</i>				<i>40</i>
	<i>45</i>		<i>50</i>						

28 *25X1A*

DATE OF PHOTO	TYPE	QUALITY	CLASS	NO. OF CARDS	SOURCE
<i>13 Aug 63</i>	<i>4</i>	<i>1</i>	<i>3</i>	<i>1</i>	

CLASSIFICATION *Approved For Release 2000/04/27 : CIA-RDP78-05867A000415420004-0* CAPTIONED BY

Approved For Release 2000/04/27 : CIA-RDP78-05867A000415420004-0

PHOTO NO. C58605 LOT NO. 7204 MAP REFERENCE 7204 LATITUDE 12° 00' S LONGITUDE 76° 30' W

COUNTRY PE PROVINCE LIMA

AREA NO	SUBJECT	SUBJECT	SUBJECT	SUBJECT	SUBJECT	SUBJECT	SUBJECT	SUBJECT	SUBJECT
7332	C66								
L I M A	5	N I C O L A S	10	D E	15	P I E	20		
R O L A	25	A V E.	30		35	-	40		
	45		50						

6-7 25X1A

DATE OF PHOTO	TYPE	QUALITY	CLASS	NO. OF CARDS	SOURCE
13 Aug 63	4	1	3	1	[REDACTED]


CLASSIFICATION *conf* CAPTIONED BY *WBE*

PHOTO NO. **Approved For Release 2000/04/27 : CIA-RDP78-05867A000415420004-0** LOT NO. **873** MAP REFERENCE **25X1A** LATITUDE **12° 00' S** LONGITUDE **77° 03' W**

COUNTRY **PE** PROVINCE **LIMA**

AREA NO	SUBJECT	SUBJECT	SUBJECT	SUBJECT	SUBJECT	SUBJECT	SUBJECT	SUBJECT
733J	C16							
L I M A	⁵	E D U C A T I O N	¹⁰	M I N I	¹⁵	P I E R	²⁰	
STRAY	²⁵	N I C O L A S	³⁰	D E	³⁵		⁴⁰	
O L A	⁴⁵	A U E	⁵⁰					

7-8 **25X1A**

DATE OF PHOTO	TYPE	QUALITY	CLASS	NO. OF CARDS	SOURCE
13 Aug 63	4	1	3	1	

CLASSIFICATION **CONF** CAPTIONED BY **WJ**

PHOTO NO. *97337* Approved For Release 2000/04/27 : CIA-RDP78-05867A000415420004-0

COUNTRY *BR.* PROVINCE *Rio de Janeiro* MAP REFERENCE *BR* LATITUDE *23* LONGITUDE *46 W*

AREA NO	SUBJECT	SUBJECT	SUBJECT	SUBJECT	SUBJECT	SUBJECT	SUBJECT	SUBJECT
<i>533H</i>	<i>AJC</i>	<i>AKW</i>						
<i>R</i>	<i>1</i>	<i>0</i>	<i>5</i>	<i>d</i>	<i>E</i>	<i>10</i>	<i>J</i>	<i>A</i>
<i>E</i>	<i>25</i>	<i>l</i>	<i>30</i>	<i>R</i>	<i>d</i>	<i>35</i>	<i>B</i>	<i>R</i>
	<i>45</i>		<i>50</i>				<i>l</i>	<i>d</i>

25X1A


DATE OF PHOTO	TYPE	QUALITY	CLASS	NO. OF CARDS	SOURCE
<i>10-9-28</i>					
<i>13 Aug 63</i>	<i>4</i>	<i>1</i>	<i>3</i>	<i>2</i>	

CLASSIFICATION: *conf* CAPTIONED BY: *WB*

PHOTO NO. *58605* *87537* Approved For Release 2000/04/27 : CIA-RDP78-05867A000415420004-0 MAP REFERENCE LATTITUDE LONGITUDE *23° 14' W*

COUNTRY <i>BR.</i>		PROVINCE <i>RIO DE JANEIRO</i>						SUBJECT		SUBJECT	
AREA NO. <i>533H</i>		SUBJECT <i>AJC AKW</i>		SUBJECT		SUBJECT		SUBJECT		SUBJECT	
<i>R</i>	<i>1</i>	<i>0</i>	<i>5</i>	<i>d</i>	<i>E</i>	<i>10</i>	<i>J</i>	<i>A</i>	<i>N</i>	<i>15</i>	<i>E</i>
<i>R</i>	<i>1</i>	<i>0</i>	<i>25</i>	<i>E</i>	<i>d</i>	<i>30</i>	<i>R</i>	<i>35</i>	<i>B</i>	<i>40</i>	<i>R</i>
<i>E</i>	<i>d</i>	<i>U</i>	<i>45</i>	<i>C</i>	<i>T</i>	<i>50</i>	<i>R</i>	<i>55</i>	<i>B</i>	<i>60</i>	<i>R</i>

10-9-28 25X1A

DATE OF PHOTO	TYPE	QUALITY	CLASS	NO. OF CARDS	SOURCE
<i>13 Aug 63</i>	<i>4</i>	<i>1</i>	<i>3</i>	<i>2</i>	
CLASSIFICATION					CAPTIONED BY
					<i>Emf</i>

Approved For Release 2000/04/27 : CIA-RDP78-05867A000415420004-0

PHOTO NO	LOT NO	MAP REFERENCE	LATITUDE	LONGITUDE		
533H	CG6					
COUNTRY	PROVINCE					
BR.	Rio de Janeiro					
AREA NO	SUBJECT	SUBJECT	SUBJECT	SUBJECT		
533H	CG6					
R	5	10	15	20		
A	25	30	35	40		
T	45	50				
E						
R						
E						
A						
L						
I						
S						
T						
R						
I						
C						
T.						
				25X1A		
6-7	DATE OF PHOTO	TYPE	QUALITY	CLASS	NO. OF CARDS	SOURCE
13 Aug 63	4	1	3	1		
CLASSIFICATION	CAPTIONED BY					
conf	[Signature]					

PHOTO NO. *05867A000415420004-0* LOT NO. *7/15/79* MAP REFERENCE *TR 1* LATITUDE *13° 31' W* LONGITUDE *48° 30' W*

COUNTRY *BR* PROVINCE *BAHIA*

AREA NO	SUBJECT	SUBJECT	SUBJECT	SUBJECT	SUBJECT	SUBJECT	SUBJECT
<i>133H</i>	<i>CIC</i>						
	<i>5</i>	<i>10</i>	<i>15</i>	<i>20</i>	<i>25</i>	<i>30</i>	<i>35</i>
<i>EALVARD</i>	<i>CR</i>	<i>MUSEUM</i>	<i>OF</i>				
<i>MODERN</i>	<i>ART</i>						
	<i>45</i>	<i>50</i>					

7-10 25X1A


DATE OF PHOTO	TYPE	QUALITY	CLASS	NO. OF CARDS	SOURCE OF
<i>11 Aug 63</i>	<i>4</i>	<i>1</i>	<i>3</i>	<i>1</i>	
CLASSIFICATION <i>conf</i>				CAPTIONED BY <i>Wid</i>	

PHOTO NO. **Approved For Release 2000/04/27 : CIA-RDP78-05867A000415420004-0** MAP REFERENCE **475** LATITUDE **47-55N** LONGITUDE **47-55W**

COUNTRY	AREA NO	SUBJECT	SUBJECT	SUBJECT	SUBJECT	SUBJECT	SUBJECT	SUBJECT	SUBJECT
BR	313 H	C14							
	BRASILIA	5	10	CLAS	15	SR	20	OM	
	AT	25	30	F	35	BRASILIA	40		
		45	50						

25X1A

DATE OF PHOTO	TYPE	QUALITY	CLASS	NO. OF CARDS	SOURCE
7-9					
4 Aug	634	1	3	1	

CAPTIONED BY **CB**