

CIA-RDP78-05867A000414930013-5

PHOTO NO.	935413	LOT NO.	AAV	MAP REFERENCE		LATITUDE	5118N	LONGITUDE	1220E
COUNTRY	Germany		PROVINCE	Sachsen					
AREA NO	74M	SUBJECT	C3V	SUBJECT	C6B	SUBJECT	C3A	SUBJECT	
	5				10		NEW	A	7 5 0 N
	25				30		RING		
	45				50				

DATE OF PHOTO	TYPE	QUALITY	CLASS	NO. OF CARDS
	4	✓	3	3
CLASSIFICATION				CAPTIONED BY
Conf				

25X1A



Approved For Release 2000/08/16 : CIA-RDP78-05867A000414930013-5

CIA-RDP78-05867A000414930013-5

PHOTO NO. 025113 LOT NO. A4907 MAP REFERENCE N16 LATITUDE 5320 N LONGITUDE 1327 E

COUNTRY Germany PROVINCE Mecklenburg - Vorpommern

AREA NO. 314M	SUBJECT D33	SUBJECT C4A	SUBJECT	SUBJECT	SUBJECT	SUBJECT	SUBJECT	SUBJECT	SUBJECT
F E L D	5	B E R G	10	W A	15	C A M P I N G	20	G	
G R O U N D	25	S	30	[35	C A K E	40	I N	B G]
	45		50						

25X1A

DATE OF PHOTO TYPE 4 QUALITY L CLASS 3 NO. OF CARDS 2

CLASSIFICATION Conf CAPTIONED BY [Signature]



PHOTO NO. 935415 LOT NO. 54927 MAP REFERENCE C LATITUDE 44°06' N LONGITUDE 21°38' E

COUNTRY		Rumania							
AREA NO.		760M							
SUBJECT		SUBJECT		SUBJECT		SUBJECT		SUBJECT	
C4A		Dv		C10					
5		10		15		20		25	
E F O R I A		B E A C H		R E S O R T					
25		30		35		40		45	
(B A T H E R S)									

25X1A



DATE OF PHOTO	TYPE	QUALITY	CLASS	NO. OF CARDS
	#	✓	3	3

CLASSIFICATION Approved For Release 2000/08/16 : CIA-RDP78-0586

PHOTO NO. 935418	LOT NO. A 4927	MAP REFERENCE C	LATITUDE 44° 06' N	LONGITUDE 28° 31' E
COUNTRY Romania	PROVINCE Marea			
AREA NO 760M	SUBJECT C70	SUBJECT D22	SUBJECT CHA AC	SUBJECT
EF	OR	IA	RES	RT
				BE AC
				TY

25X1A

DATE OF PHOTO	TYPE 4	QUALITY 2	CLASS 3	NO. OF CARDS 4
CLASSIFICATION	CAPTIONED BY [Signature]			

REF ID: A6676676 - CIA-RDP78-05867A000414930013-5

PHOTO NO. 085317 LOT NO. A 4927 MAP REFERENCE C LATITUDE 4418 N LONGITUDE 2837 E

COUNTRY Rumania PROVINCE Marea

AREA NO	SUBJECT	SUBJECT	SUBJECT	SUBJECT	SUBJECT	SUBJECT	SUBJECT	SUBJECT
760M	Dv	CHA	C 36					
M A M A	5	A	10	RE	5	BO	15	AT
	25	(BLD)	30	6	35	BE	40	ACH
	45	GB	50	B		A		THE
								RS

25X1A

(2, 7, 10)

DATE OF PHOTO	TYPE	QUALITY	CLASS	NO. OF CARDS
	4	2	3	3


CLASSIFICATION Conf CAPTIONED BY [Signature]

CIA-RDP78-05867A000414930013-5

PHOTO NO. 935418	LOT NO. A 4927	MAP REFERENCE NLS	LATITUDE 43 57 N	LONGITUDE 28 30 E
COUNTRY Rumania	PROVINCE Marea			
AREA NO. 7604	SUBJECT C70	SUBJECT D22	SUBJECT	SUBJECT
	5	10	15	20
	25	30	35	40
	45	50		
COSTIN ESTI BEACH				
ATHEA				

25X1A

DATE OF PHOTO	TYPE	QUALITY	CLASS	NO. OF CARDS
	4	2	3	2



Approved For Release 2000/08/16 : CIA-RDP78-05867A000414930013-5


PHOTO NO. 935119 LOT NO. *A4927* MAP REFERENCE *N13* LATITUDE *43 57 N* LONGITUDE *21 17 E*

COUNTRY *Rumania* PROVINCE *Marea*

AREA NO	SUBJECT	SUBJECT	SUBJECT	SUBJECT	SUBJECT	SUBJECT	SUBJECT	SUBJECT
<i>760M</i>	<i>C70</i>	<i>D22</i>						
	<i>5</i>	<i>10</i>	<i>15</i>	<i>20</i>				
<i>C O S T I N E S T I</i>					<i>B E A C H</i>			<i>B</i>
	<i>25</i>	<i>30</i>	<i>35</i>	<i>40</i>				
<i>A T H E R S</i>								
	<i>45</i>	<i>50</i>						

25X1A

DATE OF PHOTO	TYPE	QUALITY	CLASS	NO. OF CARDS
	<i>4</i>	<i>2</i>	<i>3</i>	<i>2</i>



CLASSIFICATION *Conf* CAPTIONED BY *[Signature]*

PHOTO NO. 935121 LOT NO. 46927 MAP REFERENCE C LATITUDE 45°14' N LONGITUDE 24°20' E

COUNTRY: Rumania PROVINCE: OLT

AREA NO	SUBJECT	SUBJECT	SUBJECT	SUBJECT	SUBJECT	SUBJECT	SUBJECT	SUBJECT	SUBJECT
560M	CYA								
	5		10			15			20
	CALIMANESTI					HEALTH			
	25		30			35			40
	REPORT								
	45		50						

(710) 25X1A

DATE OF PHOTO	TYPE	QUALITY	CLASS	NO. OF CARDS
	4	2	3	1

CLASSIFICATION: Conf CAPTIONED BY: [Signature]

PHOTO NO. 935422 LOT NO. 54927 MAP REFERENCE _____ LATITUDE _____ LONGITUDE _____

COUNTRY Romania PROVINCE _____

AREA NO.	SUBJECT	SUBJECT	SUBJECT	SUBJECT	SUBJECT	SUBJECT	SUBJECT
<u>60M</u>	<u>C4A</u>	<u>C7A</u>					
<u>Y O U T H</u>	<u>5</u>	<u>H O</u>	<u>10</u>	<u>15</u>	<u>20</u>	<u>30</u>	<u>40</u>
	<u>25</u>		<u>30</u>	<u>35</u>			
	<u>45</u>		<u>50</u>				

DATE OF PHOTO	TYPE	QUALITY	CLASS	NO. OF CARDS
	<u>4</u>	<u>2</u>	<u>3</u>	<u>2</u>

CLASSIFICATION Conf CAPTIONED BY [Signature]

(710) 25X1A




PHOTO NO. 935423	LOT NO. 54927	MAP REFERENCE C	LATITUDE 45 27 N	LONGITUDE 28 03 E
COUNTRY Rumania	PROVINCE Dunarea de Jos			
AREA NO. 860M	SUBJECT C6B	SUBJECT C3V	SUBJECT C3A	SUBJECT C48
6	AL	5	AT	1
		10	NEW	APT
		15		
		20		
		25		
		30		
		35		
		40		
		45		
		50		

DATE OF PHOTO	TYPE	QUALITY	CLASS	NO. OF CARDS	50
	4	2	3	4	
CLASSIFICATION	CONF		CAPTIONED BY [Signature]		

PHOTO NO. 935224	LOT NO. 54927	MAP REFERENCE C	LATITUDE 44 25 N	LONGITUDE 26 06 E
COUNTRY Romania		PROVINCE Bucury		
AREA NO. 660M	SUBJECT AH4	SUBJECT AH4	SUBJECT AH2	SUBJECT AH3
B	U	C	H	A
R	E	S	T	(N.M.)
F	T	A	T	E
N	I	C	A	L
F	A	R	M	-
Z	O	O	T	E
F	E	C	T	I
I	O	N		

25X1A

DATE OF PHOTO	TYPE	QUALITY	CLASS	NO. OF CARDS
	4	✓	3	9
CLASSIFICATION				CAPTIONED BY



PHOTO NO. 935425

LOT NO. 54927

MAP REFERENCE C

LATITUDE 47 10 N

LONGITUDE 27 37 E


COUNTRY Romania

PROVINCE PRUT

AREA NO	SUBJECT	SUBJECT	SUBJECT	SUBJECT	SUBJECT	SUBJECT	SUBJECT	SUBJECT
260M	CB	C3A	C32	C26				
1 A 5 1	5	UN	10	ICE	15	5	15	20
	25	A	30	A	35	35	40	40
	45	W	50	A				

25X1A

(6, 7, 10)



DATE OF PHOTO	TYPE	QUALITY	CLASS	NO. OF CARDS
	✓	✓	3	4

CLASSIFICATION Conf

CAPTIONED BY R

Approved For Release 2000/08/16 : CIA-RDP78-05867A000414930013-5

Case 2000/08/16 - CIA-RDP78-05867A000414930013-5


PHOTO NO. 935428 LOT NO. 4927 MAP REFERENCE @ LATITUDE 44°5'N LONGITUDE 26°06'E

COUNTRY Rumania PROVINCE Bucury

AREA NO	SUBJECT	SUBJECT	SUBJECT	SUBJECT	SUBJECT	SUBJECT	SUBJECT	SUBJECT
660M	AR4	ARL	AR2	DOF				
BUCHAREST	5		10	(WA)		15	PER	20
RUSTATE	25		30	FARM		35	WHEA	40
T HARVEST	45		50					

25X1A

DATE OF PHOTO	TYPE	QUALITY	CLASS	NO. OF CARDS
	7	✓	3	24




CLASSIFICATION Approved For Release 2000/08/16 - CIA-RDP78-05867A000414930013-5

2000/08/16 CIA-RDP78-05867A000414930013-5

PHOTO NO. 935427	LOT NO. 16907	MAP REFERENCE C	LATITUDE 44°5'N	LONGITUDE 26°06'E
COUNTRY Rumania	PROVINCE Bucur			
AREA NO. 660M	SUBJECT C32	SUBJECT C3A	SUBJECT DOF	SUBJECT C6B
BUCHAREST	10	BALTA	15	20
AHOBING	25	DISTRICIT.	35	40
	45		50	

25X1A

(1.67)



DATE OF PHOTO	TYPE	QUALITY	CLASS	NO. OF CARDS
	7	v	3	4

CLASSIFICATION: *Conf* CAPTIONED BY: *R*


CIA-RDP78-05867A000414930013-5

PHOTO NO. 935128 LOT NO. 4427 MAP REFERENCE C LATITUDE 4635 N LONGITUDE 2504 E

COUNTRY Rumania PROVINCE Mures

AREA NO	SUBJECT	SUBJECT	SUBJECT	SUBJECT	SUBJECT	SUBJECT	SUBJECT	SUBJECT
360M	C4A	D33						
5	OVATA		10	HEALTH	15	REF	20	R
25	[LAK E]		30		35			40
45			50					

25X1A



DATE OF PHOTO	TYPE	QUALITY	CLASS	NO. OF CARDS
	4	2	3	2

CLASSIFICATION Approved For Release 2000/08/16 : CIA-RDP78-05867A000414930013-5

PHOTO ANALYSIS REPORT

2000/08/16 - CIA-RDP78-05867A000414930013-5

PHOTO NO. 935429 LOT NO. 4927 MAP REFERENCE @ LATITUDE 4437 N LONGITUDE 2719 E

COUNTRY Rumania PROVINCE Bucargi

AREA NO	SUBJECT	SUBJECT	SUBJECT	SUBJECT	SUBJECT	SUBJECT	SUBJECT	SUBJECT
662M	GA	GA						
A M A R A			R E P O R T			R E S T A U		
R A N T								

DATE OF PHOTO	TYPE	QUALITY	CLASS	NO. OF CARDS
	4	✓	3	✓

25X1A (7.10)

CLASSIFICATION Conf CAPTIONED BY [Signature]

Approved For Release 2000/08/16 - CIA-RDP78-05867A000414930013-5

PHOTO ANALYSIS REPORT

CIA-RDP78-05867A000414930013-5

PHOTO NO. 935430

LOT NO.

44927

MAP REFERENCE

C

LATITUDE

45 25 N

LONGITUDE

23 22 E

COUNTRY Romania

PROVINCE

Timis

AREA NO

460M C24

SUBJECT

SUBJECT

SUBJECT

SUBJECT

SUBJECT

SUBJECT


SUBJECT

SUBJECT

P E T R O	5	S A N	10	"	D E P A R T M E N T	20
T I M I S	25	R E	30			40
	45		50			

25X1A

(7,10)



DATE OF PHOTO	TYPE	QUALITY	CLASS	NO. OF CARDS
	4	2	3	1

CAPTIONED BY

Handwritten initials

CLASSIFICATION

Approved For Release 2000/08/16 : CIA-RDP78-05867A000414930013-5

PHOTO ANALYSIS REPORT

FORM NO. 935431

LOT NO. *24907*

MAP REFERENCE *C*

LATITUDE *45 W N*

LONGITUDE *23 22 E*

COUNTRY *Rumania*

PROVINCE *Timis*

AREK NO	SUBJECT	SUBJECT	SUBJECT	SUBJECT	SUBJECT	SUBJECT	SUBJECT	SUBJECT
<i>460M</i>	<i>CB</i>	<i>C3v</i>	<i>C3A</i>					
<i>PE T R O</i>	<i>S A N I</i>	<i>N E W</i>	<i>A P A R T</i>					
<i>M E N T</i>	<i>B T R E E T</i>							

DATE OF PHOTO

TYPE *4*

QUALITY *2*

CLASS *3*

NG. OF CARDS *3*

CLASSIFICATION *Conf*

CAPTIONED BY *[Signature]*


(67) 25X1A

CIA-RDP78-05867A000414930013-5

PHOTO NO. 935432	LOT NO. A4927	MAP REFERENCE c	LATITUDE 44° 25' N	LONGITUDE 26° 06' E
COUNTRY Rumania	PROVINCE Bucuresti			
AREA NO. 660M	SUBJECT C26	SUBJECT AMS	SUBJECT	SUBJECT
BUCHAREST	10	Bo	15	5 T O K
E.	25		35	
	45		50	

25X1A

DATE OF PHOTO	TYPE	QUALITY	CLASS	NO. OF CARDS
	1	✓	3	2 ✓



CLASSIFICATION Approved For Release 2000/08/16 : CIA-RDP78-05867A000414930013-5

PHOTO ANALYSIS REPORT

GPO 918791

PHOTO ANALYSIS REPORT

PHOTO NO. 935433 LOT NO. A4927 MAP REFERENCE Nib LATITUDE 45 39 N LONGITUDE 27 03 E

COUNTRY Romania PROVINCE Dunarea de Jos

AREA NO	860M	SUBJECT	ARM	SUBJECT	ARM	SUBJECT		SUBJECT		SUBJECT		SUBJECT		SUBJECT		SUBJECT	
	C O T E		S T I				10				15						20
							30				35						40
			S T A T E				50										

DATE OF PHOTO

TYPE 4

QUALITY 2

CLASS 3

NO. OF CARDS 2

CLASSIFICATION

CAPTIONED BY

(24) 25X1A

CIA-RDP78-05867A000414930013-5


PHOTO NO. 935235 LOT NO. 54927 MAP REFERENCE C LATITUDE 4730 N LONGITUDE 1905 E

COUNTRY Hungary PROVINCE Pest

AREA NO	SUBJECT	SUBJECT	SUBJECT	SUBJECT	SUBJECT	SUBJECT	SUBJECT	SUBJECT
3231 M	062	066	036	AKW				
B	U	D	A	P	E	F	T	
F	C	I	T		B	L	D	G
B	R	I	D	G	E			

25X1A

DATE OF PHOTO	TYPE	QUALITY	CLASS	NO. OF CARDS
	4	2	3	4



Approved For Release 2000/08/16 : CIA-RDP78-05867A000414930013-5

PHOTO NO. 335108 REFERENCE NO. 5-3764 LATITUDE 18 55 S LONGITUDE 47 E

COUNTRY MALAGASY PROVINCE

AREA NO 190 SUBJECT C62 SUBJECT C6B SUBJECT SUBJECT SUBJECT SUBJECT SUBJECT SUBJECT

TANANARIVE CITY FROM
 M T H E S Q U A R E G A L L I E N
 I TO RR STATION, LOOKING
 NORTHWEST.

(67) 25X1A

DATE OF PHOTO	TYPE	QUALITY	CLASS	NO. OF CARDS	SOURCE OF PHOTOGRAPH
23 June 63	4	2	3	2	

CLASSIFICATION CONF CAPTIONED BY RL

PHOTO NO. 935439 LOT NO. S-3764 REFERENCE 06109 LONGITUDE 39 12E

COUNTRY ZANZIBAR PROVINCE

AREA NO	SUBJECT	SUBJECT	SUBJECT	SUBJECT	SUBJECT	SUBJECT	SUBJECT	SUBJECT
470	CSN							
	5		10		15		20	
ZANZIBAR			ARAB		CEMET			
ERY	25		30		35		40	
			COAST		SE			
	45		50					
			HOSPITAL					

LOOKING NORTH.

(10) 25X1A

DATE OF PHOTO	TYPE	QUALITY	CLASS	NO. OF CARDS	SOURCE OF PHOTOGRAPH
27 JUNE 63	4	2	3	1	[REDACTED]
CLASSIFICATION CORF				CAPTIONED BY RL	

PHOTO NO. 935440 LOT NO. S-3764 REFERENCE 06 109 LONGITUDE 39 12E

COUNTRY	ZANZIBAR								
AREA NO	470	SUBJECT	C16	SUBJECT	C62	SUBJECT	C6B	SUBJECT	
		5	ZANZIBAR	10	BEL-EL-AJA	15		20	
		25	(MAIN)	30	GOVERNMENT	35		40	
		45	FILES)	50					

LOOKING NORTHEAST

(6.7.8) 25X1A

DATE OF PHOTO	TYPE	QUALITY	CLASS	NO. OF CARDS	SOURCE OF PHOTOGRAPH
27 JUNE 63	4	2	3	3	[REDACTED]
CLASSIFICATION				CAPTIONED BY	
CONF				FL	

PHOTO NO. 935441 LOT NO. S-3764 MAP REFERENCE 16 109 LONGITUDE 89 12E

COUNTRY LAOS PROVINCE

AREA NO	SUBJECT	SUBJECT	SUBJECT	SUBJECT	SUBJECT	SUBJECT	SUBJECT	SUBJECT
470	042	C16						
E A N E	B A R		H	H		T H E	S	4
L T A N S	P A L A C E					L O O K I N		
G F A S T								

(7.8) ILLEGIB

DATE OF PHOTO	TYPE	QUALITY	CLASS	NO. OF CARDS	SOURCE OF PHOTOGRAPH
21 JUNE 63	4	2	3	2	
CLASSIFICATION CONF					CAPTIONED BY RL

PHOTO NO. 935442 LOT NO. 5-3764 REFERENCE 06 107 LONGITUDE 39 12E

COUNTRY ZANZIBAR PROVINCE

AREA NO	SUBJECT	SUBJECT	SUBJECT	SUBJECT	SUBJECT	SUBJECT	SUBJECT	SUBJECT
<u>420</u>	<u>C62</u>	<u>C6B</u>	<u>C11</u>					
	<u>5</u>		<u>10</u>			<u>15</u>		<u>20</u>
<u>ZANZIBAR</u>					<u>LOOKING</u>			<u>SO</u>
	<u>25</u>		<u>30</u>			<u>35</u>		<u>40</u>
<u>UTHEAST</u>					<u>ALONG</u>			<u>HOLLIS</u>
	<u>45</u>		<u>50</u>					
<u>ROAD</u>								

(6, 7, 8, 10)

DATE OF PHOTO	TYPE	QUALITY	CLASS	NO. OF CARDS	SOURCE OF PHOTOGRAPH
<u>27 June 66</u>	<u>34</u>	<u>2</u>	<u>3</u>	<u>3</u>	<u>25X1A</u>

CLASSIFICATION CONF CAPTIONED BY BL

2000/08/16 : CIA-RDP78-05867A000414930013-5

PHOTO NO. 935443 LOT NO. S-3764 MAP REFERENCE LATITUDE 06 10 N LONGITUDE 39 12 E

COUNTRY ZANZIBAR PROVINCE

AREA NO	SUBJECT	SUBJECT	SUBJECT	SUBJECT	SUBJECT	SUBJECT	SUBJECT	SUBJECT
420	C16	C42						
	5		10	H	H	15	THE	20
ZANZIBAR								40
	25		30			35		
LTANIS								
	45		50					

(4, 7, 20) 25X1A

DATE OF PHOTO	TYPE	QUALITY	CLASS	NO. OF CARDS	SOURCE OF PHOTOGRAPH
27 JUNE 63	4	2	3	2	

CLASSIFICATION Approved For Release 2000/08/16 : CIA-RDP78-05867A000414930013-5

PHOTO NO. 935441 LOT NO. 5-3764 MAP REFERENCE 15 259 LATITUDE 28 LONGITUDE 17E

COUNTRY Northern Rhodesia PROVINCE

AREA NO	SUBJECT	SUBJECT	SUBJECT	SUBJECT	SUBJECT	SUBJECT	SUBJECT	SUBJECT
44	C62	C6B	AGP					
L U S A K A			A F R I	C A N		E X M I		
B I T	O F		H A N D I	C R A F T				
E M S	O N		C A I R O	R O A D				

(6.7.10) 25X1A

DATE OF PHOTO	TYPE	QUALITY	CLASS	NO. OF CARDS	SOURCE OF PHOTOGRAPH
1 MAY 63	4	2	3	3	[REDACTED]

CLASSIFICATION Approved For Release 2000/08/16 : CIA-RDP78-05867A000414930013-5
 PHOTO ANALYSIS REPORT
 FORM NO. 174 USE PREVIOUS EDITIONS 1 Jun 56 GPO 918791

FORM NO. 174 USE PREVIOUS EDITIONS

PHOTO NO. 935445		LOT NO. 5-3764		CIA-RDP78-05867A000414930013-5		LONGITUDE 28 17G	
COUNTRY Northern Rhodesia				PROVINCE			
AREA NO. 4Y		SUBJECT AKS		SUBJECT ARQ		SUBJECT	
L U S R K A		R R I L W A Y		Y A R D			
S P A S S E N G E R		S T A T I O N					
L N		K E F T		M I D D L E		G R O U N D	
LOOKING NORTH							
(7,77)							
DATE OF PHOTO		TYPE	QUALITY	CLASS	NO. OF CARDS	SOURCE OF PHOTOGRAPH	
1 MAY 63		4	2	3	2	25X1A	
CLASSIFICATION			CAPTIONED BY				
CONF			RL				

CIA-RDP 78-05867A000414930013-5

PHOTO NO. 935446

LOT NO. 53764

MAP REFERENCE C

LATITUDE 20 20 S LONGITUDE 57 40 E

COUNTRY MAURITIUS


PROVINCE

AREA NO	SUBJECT	SUBJECT	SUBJECT	SUBJECT	SUBJECT	SUBJECT	SUBJECT	SUBJECT
49 (9)	C6B	AKU						
M	A	H	E	B	O	U	R	G
E	T	L	K	G	S	E		

25X1A

6-7-28

DATE OF PHOTO	TYPE	QUALITY	CLASS	NO. OF CARDS
June 16 6 3	4	2	3	2



CLASSIFICATION

Approved For Release 2000/08/16 : CIA-RDP 78-05867A000414930013-5

CAPTIONED BY JEP

PHOTO ANALYSIS REPORT # 8

GPO 918791

PHOTO NO. 505327 LOT NO. 5-3764 MAP REFERENCE 20 20 57 40E LONGITUDE

COUNTRY MAURITIUS PROVINCE

AREA NO	SUBJECT	SUBJECT	SUBJECT	SUBJECT	SUBJECT	SUBJECT	SUBJECT	SUBJECT
480	CIR							
	5		10		15			20
MAHEBOURG				NAVAL			MUS	
	25		30		35		COL	40
EUM				ORIGI			NAVAL	
	45		50				HOME	

1.5 MILES NORTH OF CITY

FRENCH

(7.10) 25X1A

DATE OF PHOTO	TYPE	QUALITY	CLASS	NO. OF CARDS	SOURCE OF PHOTOGRAPH
16 JUNE 63	4	2	3	1	

Approved For Release 2000/08/16 : CIA-RDP78-05867A000414930013-5

PHOTO NO. 935148 LOT NO. 5-3764 MAP REFERENCE 20 10E LONGITUDE 57 30E

COUNTRY	MAURITIUS							
AREA NO	420							
SUBJECT	SUBJECT	SUBJECT	SUBJECT	SUBJECT	SUBJECT	SUBJECT	SUBJECT	SUBJECT
5	10	15	20	25	30	35	40	45
PORT	LOUIS	LRG	SOUT	HERST	TOWARA	A	G	OVER
N	M	E	N	T	H	O	U	S

(7.10) 25X1A

DATE OF PHOTO	TYPE	QUALITY	CLASS	NO. OF CARDS
17 JUNE 63	4	2	3	1

CLASSIFICATION Approved For Release 2000/08/16 : CIA-RDP78-05867A000414930013-5 CAPTIONED BY [Redacted]

PHOTO NO. 935449 LOT NO. S-376A REFERENCE NO. 78-05867A000414930013-5 LONGITUDE 20 107 57 30E

COUNTRY MAURITIUS PROVINCE

AREA NO	SUBJECT	SUBJECT	SUBJECT	SUBJECT	SUBJECT	SUBJECT	SUBJECT	SUBJECT
490	C42	C44	C62	C6B				
	5		10			15		20
P O R T	L O U I S				F O R T		A D E	
	25		30			35		40
L A I D E	@ N		C I T A D E L				H I L	
	45		50					
L	[K K S S E]							

LOOKING SOUTHEAST.

(6.7.10) 25X1A

DATE OF PHOTO	TYPE	QUALITY	CLASS	NO. OF CARDS	SOURCE OF PHOTOGRAPH
17 JUNE 60	3	3	2	3	4
CLASSIFICATION CONF				CAPTIONED BY RL	

PHOTO NO. 935450 LOT NO. S-3764 LONGITUDE 20 10 7 57 30 E

COUNTRY	MAURITIUS								
AREA NO	440	SUBJECT	C62	SUBJECT	C6B	SUBJECT		SUBJECT	
		5	LOU	10	5	SIR	15	WILL	20
	PORT			30			35	STREET	40
	CRM	25	NEWTON						L
	KG	45	SOUTHEAST	50					

(G.7) 25X1A

DATE OF PHOTO	TYPE	QUALITY	CLASS	NO. OF CARDS	SOURCE OF PHOTOGRAPH
17 JUNE 63	4	2	3	2	[REDACTED]

CLASSIFICATION CONF CAPTIONED BY PL

Approved For Release 2000/08/16 : CIA-RDP78-05867A00044930013-5

FORM NO. 174 USE PREVIOUS EDITIONS PHOTO ANALYSIS REPORT #78

GPO 918791

PHOTO NO. 935451 LOT NO. S-3764 REFERENCE NUMBER 78-05867A000414930013-5 LONGITUDE 20 10 7 57 30 E

COUNTRY	MAURITIUS								
AREA NO	490	SUBJECT	C62	SUBJECT	ALA	SUBJECT	ALA	SUBJECT	
	5		10				15		20
	PORT		LOUIS				HARBOR		F
	25		30				35		40
	ROM		MARIE				DE LA		PAIX
	45		50						
	[LKG		NE]						

LOOKING NORTHEAST

(6.7.30) 25X1A

DATE OF PHOTO	TYPE	QUALITY	CLASS	NO. OF CARDS	SO
17 JUNE 63	3	2	3	3	
CLASSIFICATION CONF				CAPTIONED BY RL	

1 Jun 56

PHOTO NO. 935452 LOT NO. S-3164 REFERENCE 78-05867A000414930013-5 LONGITUDE 20 10 7 57 30 E

COUNTRY MAURITIUS PROVINCE

AREA NO	SUBJECT	SUBJECT	SUBJECT	SUBJECT	SUBJECT	SUBJECT	SUBJECT	SUBJECT
490	C43	C44	C62					
P O R T	⁵	L O H I S	¹⁰		F O R T	¹⁵	A D E	²⁰
L A I D E	²⁵	F R O M	³⁰	M A R I E	³⁵	D E	⁴⁰	
L A P A I X	⁴⁵		⁵⁰					

LOOKING NORTH EAST

(6,7,10) 25X1A

DATE OF PHOTO	TYPE	QUALITY	CLASS	NO. OF CARDS	SC
17 JUNE 63	3	2	3	3	
CLASSIFICATION CONF				CAPTIONED BY RL	

CIA-RDP78-05867A000414930013-5

PHOTO NO. 935458 LOT NO. 3-3764 MAP REFERENCE 20 10 57 30 E LONGITUDE

COUNTRY MAURITIUS PROVINCE

AREA NO 490 SUBJECT AKZ SUBJECT SUBJECT SUBJECT SUBJECT SUBJECT SUBJECT SUBJECT

PORT LOUIS (NR) F O U R

L A N E R O A D W H I C H E X T E

N D S F O R 1 2 M I L E S T O

CUREPIPE, LOOKING SOUTH

(28) 25X1A

DATE OF PHOTO	TYPE	QUALITY	CLASS	NO. OF CARDS
17 JUNE 63	4	2	3	1



CLASSIFICATION Approved For Release 2000/08/16 : CIA-RDP78-05867A000414930013-5 CAPTIONED BY BL

PHOTO NO. 935451 LOT NO. 3-3704 MAP REFERENCE 20 253 LONGITUDE 20 39 E

COUNTRY	MAURITIUS								
AREA NO	490	SUBJECT	AKU	SUBJECT	AKU	SUBJECT	AHG	SUBJECT	AHM
		5		10		15			20
	PLAIN								TYP
	25			30		35			40
	CAL								RO
	45			50					
	AD								

BETWEEN SUGAR CANE FIELDS LOOKING NORTHWEST

(24, 28) (28) 25X1A

DATE OF PHOTO	TYPE	QUALITY	CLASS	NO. OF CARDS	SC
18 JUNE 63	4	2	3	4	

CLASSIFICATION CONF

PHOTO NO. 935455 LOT NO. 5-3764 MAP REFERENCE P78-05867A000414930013-5 LONGITUDE 18 55 S 47 31 E

COUNTRY MALAGASY PROVINCE

AREA NO	SUBJECT	SUBJECT	SUBJECT	SUBJECT	SUBJECT	SUBJECT	SUBJECT	SUBJECT
190	C62	C6B	C71	C58				
	5		10			15	"	20
	TANANARIVE					ZOMANOR		
	25		30			35		40
	FRIDAY		FAIR		FROM		ESC	
	45		50					
	ALLIER		DE		LASTELLE			

LOOKING NORTH EAST

25X1A

(6.7.8)

DATE OF PHOTO	TYPE	QUALITY	CLASS	NO. OF CARDS
21 June 63	4	2	3	4

CLASSIFICATION CONF CAPTIONED BY RL



1 Jun 56

PHOTO NO. 025358		LOT NO. 5-3764		MAP REFERENCE		LONGITUDE 18 55 E 47 31 E	
COUNTRY MALAGASY				PROVINCE			
AREA NO. 190	SUBJECT C62	SUBJECT C6B	SUBJECT C71	SUBJECT	SUBJECT	SUBJECT	SUBJECT
TANANARIVE	5		10		15	SIDEWALK	20
DISPLAYS	25		30		35	MARKET	40
DAY	45		50				
LOOKING NORTHWEST ALONG ARABEN							
NY FAHALEOVANTENA							
(6,7,8,10)							
DATE OF PHOTO		TYPE	QUALITY	CLASS	NO. OF CARDS	SOURCE OF PHOTOGRAPH	
21 JUNE 63		4	2	3	3	ILLEGIB	
CLASSIFICATION CONF			CAPTIONED BY		[REDACTED]		
			[REDACTED]				

PHOTO NO. 935157 LOT NO. 5-3764 REFERENCE ID: P78-05867A000414930013-5 LONGITUDE 18 55 S 47 31 E

COUNTRY	PROVINCE	SUBJECT	SUBJECT	SUBJECT	SUBJECT	SUBJECT	SUBJECT	SUBJECT
MALAGASY		C6Z	C6B					
AREA NO. 190								
TANANARIVE				10	LKG		SE	20
LONG				30	ARABEN		NY	40
AHALAOVANTENA				45				

(6.?) 25X1A

DATE OF PHOTO	TYPE	QUALITY	CLASS	NO. OF CARDS
21 JUNE 63	4	2	3	2




PHOTO NO. 935458 LOT NO. 5-3764 MAP REFERENCE P78-05867A000414930013-5 LONGITUDE 18 55 47 31E

COUNTRY MALAGASY PROVINCE

AREA NO	SUBJECT	SUBJECT	SUBJECT	SUBJECT	SUBJECT	SUBJECT	SUBJECT	SUBJECT
190	C62	C6B	C71					
	5		10			15		20
TANANARIVE					PLACER			D4
ZOMA	25		30			35		40
EAST	45		50					

(6, 7, 8, 10) 25X1A

DATE OF PHOTO	TYPE	QUALITY	CLASS	NO. OF CARDS	SC
21 JUNE 63	4	2	3	3	
CLASSIFICATION CONF			CAPTIONED BY BL		

PHOTO NO. 935459	LOT NO. 5-3764	REF ID: A66700110		REF ID: P78-05867A000414930013-5		LONGITUDE 18 55 47 31 E	
COUNTRY MALAYA	PROVINCE						
AREA NO. 190	SUBJECT C42	SUBJECT	SUBJECT	SUBJECT	SUBJECT	SUBJECT	SUBJECT
TANANARIVE		INSIDE		THE		QUEEN	
HE WALLS		OF		THE		QUEEN	
NS		PALACE					
(7,10)							
DATE OF PHOTO 23 JUNE 63	TYPE 3	QUALITY 4	CLASS 2	NO. OF CARDS 3	SOURCE OF PHOTOGRAPH 25X1A		
CLASSIFICATION CONF				CAPTIONED BY BL			

REF ID: A60004149300135

PHOTO NO. 935460 LOT NO. 5-3764 MAP REFERENCE 18 55 37 41E LONGITUDE

COUNTRY MALAYSIA PROVINCE

AREA NO	SUBJECT	SUBJECT	SUBJECT	SUBJECT	SUBJECT	SUBJECT	SUBJECT	SUBJECT
190	C62	C6B	C71					
	5	10	15	20				
	25	30	35	40				
	45	50						
TRANANARIVE LKS NAL								
ONG ROAD TO THE QUEE								
NS PALACE								

25X1A

(G.7.8)

DATE OF PHOTO	TYPE	QUALITY	CLASS	NO. OF CARDS
7 JUNE 63	4	2	3	3

CAPTIONED BY RL




PHOTO NO. 935461 LOT NO. 5-3764 REFERENCE 78-05867A000414930013-5 LONGITUDE 18 55 37 41E

COUNTRY MALAYSIA PROVINCE

AREA NO 190 SUBJECT 02C

5 10 15 20
 TRUNANARIVE STADE DE

25 30 35 40
 MAHAMOSINA FROM NR.

45 50
 THE QUEENS PALACE

~~LOOKING N.E.~~ LOOKING WEST.

(5, 10)

DATE OF PHOTO	TYPE	QUALITY	CLASS	NO. OF CARDS	SOURCE OF PHOTOGRAPH
21 JUNE 63	3	2	3	1	25X1A
CLASSIFICATION CONF				CAPTIONED BY RL	