

PHOTO NO. 934809 LOT NO. 4566 MAP REFERENCE C LATITUDE 04 40 N LONGITUDE 74 05 W

COUNTRY COLOMBIA PROVINCE CUNDINAMARCA

AREA NO 437E SUBJECT C41

B O G O T A L K G S A T C H I

B C H A A R T I F A C T T R A N S P

O R T E D F R O M T O L I M A A R E A.

LOCATED AT AVE. DE LAS AMERICAS AND CRA 63.

10 25X1A

DATE OF PHOTO	C	TYPE	QUALITY	CLASS	NO. OF CARDS	SOURCE OF PHOTOGRAPH
7 Aug	3	4	2	3	1	

CLASSIFICATION ~~Secret~~ CAPTIONED BY JEP

PHOTO ID: 934S10 LOT NO. 84566 MAP REFERENCE C LATITUDE 04 40 N LONGITUDE 74 05 W

COUNTRY COLOMBIA PROVINCE CUNDINAMARCA

AREA NO 437E SUBJECT C72 A63 SUBJECT A6P C34 SUBJECT SUBJECT SUBJECT SUBJECT

B O G O T A A K G N 15 A T M E 20
 N W O R K I N G O N C I U D A D 35 40
 T E C H N O H O U S I N G D E V E L O P M E N T .

NOTE CHILDREN IN FG.

7-8

25X1A

DATE OF PHOTO	TYPE	QUALITY	CLASS	NO. OF CARDS	SOURCE OF PHOTOGRAPH
7 Aug 63	4	2	3	4	[REDACTED]

CLASSIFICATION *Conf.* CAPTIONED BY *JEP*

PHOTO NO. 934911 LOT NO. \$4566 MAP REFERENCE C LATITUDE 04 40 N LONGITUDE 74 05 W

COUNTRY COLOMBIA PROVINCE CUNDINAMARCA

AREA NO	SUBJECT	SUBJECT	SUBJECT	SUBJECT	SUBJECT	SUBJECT	SUBJECT	SUBJECT	SUBJECT											
437E	A63	A6P	C34																	
B	O	G	O	T	A	L	K	G	E	A	T	S	I	G						
N	A	N	D	B	L	D	G	E	Q	U	I	P	M	E	N	T				
F	O	R	C	I	U	D	A	D	T	E	C	H	O	H	O	A	S	I	N	G
DEVELOPMENT FINANCED BY US GOVTS																				

25X1A

DATE OF PHOTO	TYPE	QUALITY	CLASS	NO. OF CARDS	SOURCE OF PHOTOGRAPH
7 Aug 63	4	2	3	3	
CLASSIFICATION				CAPTIONED BY	
Conf.				JEP	

PHOTO NO. 934S12 LOT NO. \$4566 MAP REFERENCE C LATITUDE 04 40 N LONGITUDE 74 05 W

COUNTRY COLOMBIA PROVINCE CUNDINAMARCA

AREA NO	SUBJECT	SUBJECT	SUBJECT	SUBJECT	SUBJECT	SUBJECT	SUBJECT	SUBJECT
437E	AFB							
B	D	G	O	T	A	L	K	G
D	U	S	T	R	I	A	E	D
E	A	R	T	E	F	A	C	T
HOS (ICASA)								

REFRIGERATOR FACTORY ON AVE DE LAS AMERICAS NO. 63-48.

25 25X1A

DATE OF PHOTO	TYPE	QUALITY	CLASS	NO. OF CARDS	NO. OF PHOTOGRAPHS
7 Aug 63	40	2	3	1	

CLASSIFICATION *Conf.* CAPTIONED BY *JEP*

PHOTO NO. 934913	LOT NO. \$4566	MAP REFERENCE C	LATITUDE 04 40 N	LONGITUDE 74 05 W
COUNTRY COLOMBIA		PROVINCE CUNDINAMARCA		
AREA NO. 437E	SUBJECT AHR	SUBJECT	SUBJECT	SUBJECT
B	O	G	O	T
A	N	A	R	C
T	A	B	A	C
D	B	L	D	G
(TOBACCO FACTORY)				
ON AVE DE LAS AMERICAS NO. 52-91.				
7-24				25X1A
DATE OF PHOTO	TYPE	QUALITY	CLASS	NO. OF CARD
7 Aug 63	4	2	3	1
CLASSIFICATION	CAPTIONED BY			
Conf.	JEP			

PHOTO NO. 934814		LOT NO. 54566		MAP REFERENCE L		LATITUDE 04 40 N		LONGITUDE 74 05 W	
COUNTRY COLOMBIA				PROVINCE CUNDINAMARCA					
AREA NO. 437E		SUBJECT A63		SUBJECT A6P		SUBJECT		SUBJECT	
B	O	G	O ⁵	A	L	K	G	NE ¹⁵	AT
B	S	A	ND ²⁵	D	E	F	I	C	E
O	D	U	C	T	O	S	R	O	C
CONSTRUCTION AT		AVE. DE LAS AMERICAS		AND		CRA 43.			
							25X1A		
DATE OF PHOTO		TYPE	QUALITY	CLASS	NO. OF CARDS		[REDACTED]		
7 Aug 63		4	2	3	2				
CLASSIFICATION Conf.				CAPTIONED BY JEP					

PHOTO NO. 934915 LOT NO. S 4566 MAP REFERENCE C LATITUDE 04 40 N LONGITUDE 74 05 W

COUNTRY COLOMBIA PROVINCE CUNDINAMARCA

AREA NO.	SUBJECT	SUBJECT	SUBJECT	SUBJECT	SUBJECT	SUBJECT	SUBJECT	SUBJECT
437E	AB7							
B O G O T A			L I K G		N	A T	C E N	
T R A L	D E		M E Z C L A S				C E M E	
N T	M I X I N G							
P L A N T O N A V E								
D E L A S A M E R I C A S N o . 3 7 - 9 6 .								

25 25X1A

DATE OF PHOTO	TYPE	QUALITY	CLASS	NO. OF CARDS
7 Aug	63	4	2 3	1

CLASSIFICATION Conf. CAPTIONED BY JEP

PHOTO NO. 934916 LOT NO. 4566 MAP REFERENCE C LATITUDE 04 40 N LONGITUDE 74 05 W

COUNTRY COLOMBIA		PROVINCE CUNDINAMARCA															
AREA NO. 437E	SUBJECT C32	SUBJECT	SUBJECT	SUBJECT	SUBJECT	SUBJECT	SUBJECT	SUBJECT	SUBJECT								
B	O	G	O	T	A	R	E	S	I	D	E	N	C	I	A	S	
U	N	I	V	E	R	S	I	T	A	R	I	A	S	C	U	A	N
A	T	A	V	E	D	E	L	A	S	AMERICAS							
AND CRA 37, LKG. NE,																	

7 25X1A

DATE OF PHOTO	TYPE	QUALITY	CLASS	NO. OF CARDS
7 Aug 63	4	2	3	1

CLASSIFICATION: Conf. CAPTIONED BY: JEP

Release 2000/08/16 - CIA-RDP78-05867A000414930003-6

PHOTO NO. 934818 LOT NO. 4566 MAP REFERENCE C LATITUDE 04 40 N LONGITUDE 74 05 W

COUNTRY COLOMBIA PROVINCE CUNDINAMARCA

AREA NO	SUBJECT	SUBJECT	SUBJECT	SUBJECT	SUBJECT	SUBJECT	SUBJECT	SUBJECT	SUBJECT
437E	AKI	AKJ	AKM						
B O G O	⁵ T A		¹⁰ L K G		¹⁵ S E		A T	²⁰ T R	
A I N S	²⁵	P A S S	³⁰ I N G		³⁵ R R		C R O	⁴⁰ S	
S I N G	⁴⁵	A T	⁵⁰ A V E		D E L A S A M E R I C A S				

AND CRA 37.

27-28

25X1A

DATE OF PHOTO	TYPE	QUALITY	CLASS	NO. OF CARDS	CAPTIONED BY
7 Aug 63	4	2	3	3	JEP

PHOTO NO. 934919 LOT NO. 4566 MAP REFERENCE C LATITUDE 04 40 N LONGITUDE 74 05 W

COUNTRY COLOMBIA PROVINCE CUNDINAMARCA

AREA NO 437E SUBJECT C32
 BOGOTA LK G NW AT NE
 W ADDITION TO RESIDE
 NCIAS UNIVERSITARIAS, CUAN,
 AT AVE. DE LAS AMERICAS AND
 CRA. 35.


7					25X1A
DATE OF PHOTO	TYPE	QUALITY	CLASS	NO. OF CARDS	
7 Aug	63	4	2	3 1	
CLASSIFICATION Cont.			CAPTIONED BY JEP		

PHOTO NO. 934920 LOT NO. S 4566 MAP REFERENCE C LATITUDE 04 40 N LONGITUDE 74 05 W

COUNTRY COLOMBIA PROVINCE CUNDINAMARCA

AREA NO 437E SUBJECT AKU C31 SUBJECT SUBJECT SUBJECT SUBJECT SUBJECT SUBJECT SUBJECT

B O G O T A L K G S A T N E W

S T A R T D E F C A R R E T E R A

D E O D R I E N T E (T O V I L L A V I C E N C I O)

A T C R A 6 A N D C A L L E 3 4 S I N

S A N I S I D R O Q U A R T E R

7-28 25X1A

DATE OF PHOTO	TYPE	QUALITY	CLASS	NO. OF CARDS
4 Aug 63	4	2	3	2

CLASSIFICATION Conf. CAPTIONED BY JEP

PHOTO NO. 934821 LOT NO. S 4566 MAP REFERENCE C LATITUDE 04 40 N LONGITUDE 74 05 W

COUNTRY COLOMBIA PROVINCE CUNDINAMARCA

AREA NO	SUBJECT	SUBJECT	SUBJECT	SUBJECT	SUBJECT	SUBJECT	SUBJECT	SUBJECT
437E	AEG							
B	O	G	O	T	A	L	K	G
						S	A	T
O	S	M	O	D	R	E	S	A
							A	T
6	A	N	D	C	A	L	L	E
							30	S

13-25

25X1A

DATE OF PHOTO	TYPE	Q/ALITY	CLASS	NO. OF CARDS	SOURCE OF PHOTOGRAPH
4 Aug 63	4	2	3	1	[REDACTED]
CLASSIFICATION Conf.				CAPTIONED BY JEP	

PHOTO NO.	934922	LOT NO.	4566	MAP REFERENCE	C	LATITUDE	04 40 N	LONGITUDE	74 05 W
COUNTRY	COLOMBIA		PROVINCE						
	CUNDINAMARCA								
AREA NO	437E	SUBJECT	C34	SUBJECT		SUBJECT		SUBJECT	
B	O	G	O	T	A	L	K	G	N
P	I	C	A	L	H	O	U	S	A
G	A	Q	U	A	R	T	E	R	O
GUAQUARTER				DON			CRA. 18B AND		
CALLE 35A S.									

7						25X1A
DATE OF PHOTO	TYPE	QUALITY	CLASS	NO. OF CARDS	SOURCE OF PHOTOGRAPH	
4 AUG	63	4	2	3	1	
CLASSIFICATION				CAPTIONED BY		
Conf				JEP		

PHOTO NO.	934923	LOT NO.	\$4566	MAP REFERENCE	C	LATITUDE	04 40 N	LONGITUDE	74 05 W
COUNTRY	COLOMBIA		PROVINCE						
	CUNDINAMARCA								
AREA NO	437E	SUBJECT	C71	SUBJECT	C31	SUBJECT	CSD	SUBJECT	
	B	O	G	O	T	A	L	K	G
	P	L	A	Y	I	N	G	E	A
	R	T	O	H	O	R	S	E	S
	18	AND	CALLE	35	S.				
DATE OF PHOTO	7-8-10	TYPE	4	QUALITY	2	CLASS	3	NO. OF CARDS	3
CLASSIFICATION	Conf.		CAPTIONED BY						
			JEP.						

CIA-RDP78-05867A000414930003-6

PHOTO NO. 934925 LOT NO. 54566 MAP REFERENCE C LATITUDE 04 40 N LONGITUDE 04 05 W

COUNTRY COLOMBIA PROVINCE CUNDINAMARCA

AREA NO	SUBJECT	SUBJECT	SUBJECT	SUBJECT	SUBJECT	SUBJECT	SUBJECT	SUBJECT
437E	DDD	AHG	AHL					
B	O	G	O	T	A	(NR)	L	K
							G	N
								W
								A
								T
C	A	M	P	E	S	I	N	O
								S
								P
								I
								C
								K
								I
								N
								G
								S

TRINING BEANS ON RIGHT SIDE OF ROAD TO USME. NOTE TERRAIN FEATURES.

25X1A

1-24

DATE OF PHOTO	TYPE	QUALITY	CLASS	NO. OF CARDS
4 Aug. 63	4	2	3	3



CAPTIONED BY JEP

PHOTO NO. 934526 LOT NO. 4566 CIA-RDP78-05867A000414930003-6 LONGITUDE 04 40 N 74 05 W
 MAP REFERENCE C

COUNTRY COLOMBIA PROVINCE CUNDINAMARCA
 AREA NO 437E SUBJECT DO2 SUBJECT DOA SUBJECT DO7
 B O G O T A (N R) E R O S I O N
 N G U L L Y O N R I G H T S I D
 E O F R O A D T O USME.

25X1A

DATE OF PHOTO	TYPE	QUALITY	CLASS	NO. OF CARDS
4 Aug 63	4	2	3	3

CLASSIFICATION *Conf.* CAPTIONED BY *J&P*

PHOTO NO. 934927 LOT NO. 4566 CIA-RDP78-05867A000414930003-6 LONGITUDE 04 40 N 74 05 W
 MAP REFERENCE C

COUNTRY COLOMBIA PROVINCE CUNDINAMARCA

AREA NO	SUBJECT	SUBJECT	SUBJECT	SUBJECT	SUBJECT	SUBJECT	SUBJECT	SUBJECT						
437E	DD2	DDA	DD7											
B	O	G	O	T	A	(NR)	E	R	O	S	I	D	N	
N	G	U	L	L	Y	O	R	I	G	H	T	S	I	D
E	O	F	R	O	A	D	T	O	USME.					

25X1A

DATE OF PHOTO	TYPE	QUALITY	CLASS	NO. OF CARDS
4 Aug 63	4	2	3	2

CLASSIFICATION *Conf.* CAPTIONED BY *JEP*

PHOTO NO. 934928 LOT NO. 4566 MAP REFERENCE C LATITUDE 04 40 N LONGITUDE 74 05 W

COUNTRY COLOMBIA PROVINCE CUNDINAMARCA

AREA NO	SUBJECT	SUBJECT	SUBJECT	SUBJECT	SUBJECT	SUBJECT	SUBJECT
437E	AEG	DOD	(NR) ¹⁰	SAN ¹⁵	FA	FE ²⁰	
B	O	G	O	T	A	B	R
B	R	I	C	K	F	A	C
D	T	O	U	S	M	E	

NOTE TERRAIN FEATURES IN BG. LKG SE RT

DATE OF PHOTO	TYPE	QUALITY	CLASS	NO. OF CARDS	SOURCE OF PHOTOGRAPH
4 Aug 63	4	2	3	7	[REDACTED]
CLASSIFICATION				CAPTIONED BY	
Conf				JEP	

PHOTO NO. 934S29 LOT NO. \$4566 MAP REFERENCE C LATITUDE 04 40 N LONGITUDE 74 05 W

COUNTRY COLOMBIA PROVINCE CUNDINAMARCA
 AREA NO 437E SUBJECT AEG
 BOGOTA BRICK MARKING
 INN TUNJUELITO GUARANT
 ERON ROAD TO USME, LKG
 NW.

25X1A

DATE OF PHOTO	TYPE	QUALITY	CLASS	NO. OF CARDS	NO. OF NEGATIVES
4 Aug 63	4	2	3	1	

CLASSIFICATION *Conf* CAPTIONED BY *JEP*


PHOTO NO. 934550 LOT NO. 4566 MAP REFERENCE C LATITUDE 04 40 N LONGITUDE 74 05 W

COUNTRY COLOMBIA		PROVINCE CUNDINAMARCA														
AREA NO 437E	SUBJECT CDG	SUBJECT AJI	SUBJECT	SUBJECT	SUBJECT	SUBJECT	SUBJECT	SUBJECT	SUBJECT							
B	O	G	O	T	A	F	I	R	E	S	T	A	T	I	O	N
#	3	A	T	A	V	E.	1	3	A	N	D	C	A			
L	L	E	2	2	S.	L	K	G	S	W.						

7-9

25X1A

DATE OF PHOTO	TYPE	QUALITY	CLASS	NO. OF CARDS
4 Aug 63	4	2	3	2



CLASSIFICATION *Conf* CAPTIONED BY *JEP*

PHOTO NO. **934832** LOT NO. **5-2552** REFERENCE NUMBER **78-05867A000414930003-6** LONGITUDE **07 47 N 09 26 W**

COUNTRY **LIBERIA** PROVINCE

AREA NO	SUBJECT	SUBJECT	SUBJECT	SUBJECT	SUBJECT	SUBJECT	SUBJECT
46	C28	C71					
	5		10		15		20
ZORZOR			MARKET		PLACE		40
	25		30		35		
	45		50				

DATE OF PHOTO TYPE QUALITY CLASS NO. OF CARDS

EARLY **6** **3** **4** **2** **3** **2**

CLASSIFICATION **CONF** CAPTIONED BY **RL**

(8,10) 25X1A

PHOTO NO. 93483
 LOT NO. S-2552
 REFERENCE 07 47 N 09 26 W
 LONGITUDE

COUNTRY LIBERIA PROVINCE

AREA NO	SUBJECT	SUBJECT	SUBJECT	SUBJECT	SUBJECT	SUBJECT	SUBJECT	SUBJECT
46	C26	C71						
	5		10		15		20	
ZORZOR			MARKET		PLACE			
	25		30		35		40	
	45		50					

(8.10) 25X1A

DATE OF PHOTO	TYPE	QUALITY	CLASS	NO. OF CARDS	SOURCE
Early 63	4	2	3	2	
CLASSIFICATION CONF					CAPTIONED BY RL

PHOTO NO. 934936 LOT NO. 5-2552 REFERENCE MAP REFERENCE 07 17N 08 50W LONGITUDE

COUNTRY LIBERIA PROVINCE

AREA NO	SUBJECT	SUBJECT	SUBJECT	SUBJECT	SUBJECT	SUBJECT	SUBJECT	SUBJECT
46	RHG							
	5		10		15		20	
	E B E D I N			N A T I O N A L I S T				
	25	3	30	35	P R O J E C T			
	C H I N E S E			R I C E				
	45		50					

(24)

25X1A

DATE OF PHOTO	TYPE	QUALITY	CLASS	NO. OF CARDS
EARLY 6 3	4	7	3	1
CLASSIFICATION CONF				CAPTIONED BY RL




PHOTO NO. 934837 LOT NO. S-2552 SUBJECT REFERENCE 07 17N 08 50W LONGITUDE

COUNTRY	LIBERIA								
AREA NO	49	SUBJECT		SUBJECT		SUBJECT		SUBJECT	
	49	5	10	15	20	25	30	35	40
		G B E D I N		N A T I O N A L I S T					
		R I C E		P R O J E C T					
		R I C E		T H R E S H E R					
	HAND								

(24) 25X1A

DATE OF PHOTO	TYPE	QUALITY	CLASS	NO. OF CARDS
EARLY	63	4	2	3
CLASSIFICATION	CONF		CAPTIONED BY RL	

PHOTO NO. 934888 LOT NO. 5-2552 REFERENCE 78-05867A000414930003-6 LONGITUDE 07 14N 08 59W

COUNTRY LIBERIA PROVINCE

AREA NO	SUBJECT	SUBJECT	SUBJECT	SUBJECT	SUBJECT	SUBJECT	SUBJECT	SUBJECT
46	CO2	COB	C26					
5			10			15		20
G A N T A			L E B A N E S E			S H O P		
	25		30			35		40
	45		50					

(6,7,10) 25X1A

DATE OF PHOTO	TYPE	QUALITY	CLASS	NO. OF CARDS
EARLY	63	4	2	3
CLASSIFICATION	CONF		CAPTIONED BY	RL

PHOTO NO. 934939 LOT NO. 5-2552 REF ID: A6678-05867A000414930003-6 LONGITUDE 07 14N 08 59W

COUNTRY LIBERIA PROVINCE

AREA NO	SUBJECT	SUBJECT	SUBJECT	SUBJECT	SUBJECT	SUBJECT	SUBJECT	SUBJECT
46	COA	COB	COG					
G A N T A			L K G			N O R T H		T W D
G U I N E A								

(67) 25X1A

DATE OF PHOTO	TYPE	QUALITY	CLASS	NO. OF CARDS	SOURCE OF PHOTOGRAPH
EARLY 63	4	2	3	3	[REDACTED]
CLASSIFICATION CONF				CAPTIONED BY RL	

PHOTO NO. 934S10 LOT NO. 5-2552 MAY REFERENCE 06 18N 10 48W LONGITUDE

COUNTRY LIBERIA PROVINCE

AREA NO	SUBJECT	SUBJECT	SUBJECT	SUBJECT	SUBJECT	SUBJECT	SUBJECT	SUBJECT
46	C62							
	5			10		15		20
MONROVIA				LIKE		TWD		C/
	25			30		35		40
TYJ								
	45			50				

(6.7) 25X1A

DATE OF PHOTO	TYPE	QUALITY	CLASS	NO. OF CARDS
6 3	3	2	3	1

CLASSIFICATION CONF CAPTIONED BY RL



PHOTO NO. 934541 LOT NO. 5-2552 REFERENCE 07 47 N 09 50 W LONGITUDE

COUNTRY LIBERIA PROVINCE

AREA NO	SUBJECT	SUBJECT	SUBJECT	SUBJECT	SUBJECT	SUBJECT	SUBJECT	SUBJECT
46	C68	PK4						
Z	5		10		15		20	
O			L		W		F	
R			K		E		R	
Z			G		S		O	
O					T			
R	25							
M								
B								
R								
I								
D								
B	45							
R								
I								
D								
G								
E								

DATE OF PHOTO TYPE QUALITY CLASS NO. OF CARDS SOURCE OF PHOTOGRAPH

6	3	4	2	3	2	
CAPTIONED BY RL						

PHOTO NO. 934542	LOT NO. 5-2552	REFERENCE 78-05867A000414930003-6	LONGITUDE 08 30N 13 15 W	
COUNTRY SIERRA LEONE	PROVINCE			
AREA NO 39	SUBJECT C02	SUBJECT C03	SUBJECT	SUBJECT
FREE TOWN	10	15	20	25
NE]	30	35	40	45
	50			
(6.7.) 25X1A				
DATE OF PHOTO	TYPE	QUALITY	CLASS	NO. OF CARDS
EARLY 6	3	4	2	3 2
CLASSIFICATION	CAPTIONED BY		SOURCE OF PHOTOGRAPH	
CONF	RL		[REDACTED]	

PHOTO NO. 934843		LOT NO. 5-2552		REFERENCE 08 30N		LONGITUDE 13 15 W	
COUNTRY SIERRA LEONE				PROVINCE			
AREA NO. 36		SUBJECT C67 C6B		SUBJECT		SUBJECT	
FREE TOWN		10		15		20	
HEJ		30		35		40	
45		50					
(6.7.) 25X1A							
DATE OF PHOTO		TYPE	QUALITY	CLASS	NO. OF CARDS	SC	
EARLY 63		4	2	3	2	[REDACTED]	
CLASSIFICATION CONF				CAPTIONED BY RL			

PHOTO NO. 93451 LOT NO. 5-2552 MAY REFERENCE 08 30N LONGITUDE 13 15W

COUNTRY SIERRA LEONE PROVINCE

AREA NO	SUBJECT	SUBJECT	SUBJECT	SUBJECT	SUBJECT	SUBJECT	SUBJECT	SUBJECT
36	C67	C6B						
	5		10		15		20	
	25		30		35		40	
	45		50					

FREE TOWN [STREET SCENE
NE]

(67) 25X1A

DATE OF PHOTO	TYPE	QUALITY	CLASS	NO. OF CARDS	SO
EARLY 6 3	4	2	B 2		

CLASSIFICATION CONF CAPTIONED BY RL

PHOTO NO.	934845	LOT NO.	5-2957	MAP REFERENCE		LATITUDE	08 30 N	LONGITUDE	13 15 W
COUNTRY	SIERRE LEONE		PROVINCE						
AREA NO	36	SUBJECT	C62	C6B	C26				
		5			10			15	20
	F R E E T O W N							D O W N T O W N	27
	A R K E T	25			30			35	40
		45			50				
(4, 7, 8, 10)									
DATE OF PHOTO		TYPE	QUALITY	CLASS	NO. OF CARDS	SOURCE OF PHOTOGRAPH			
EARLY		6 3	4	2	3	25X1A			
CLASSIFICATION		CONF			CAPTIONED BY		[REDACTED]		

PHOTO NO. 934846 LOT NO. 5-2852 MAP REFERENCE DATE 08 30 N 13 15 W LONGITUDE

COUNTRY SIERRA LEONE PROVINCE

AREA NO	SUBJECT	SUBJECT	SUBJECT	SUBJECT	SUBJECT	SUBJECT	SUBJECT	SUBJECT	
39	C62	C6B	C26						
	5		10			15		20	
	FREETOWN			DOWNTOWN					M
	25		30			35		40	
	ARKEF								
	45		50						

(6, 7, 8, 10)

DATE OF PHOTO	TYPE	QUALITY	CLASS	NO. OF CARDS	SOURCE OF PHOTOGRAPH
EARLY	63	4	2	3	3
CLASSIFICATION CONF					CAPTIONED BY RL
					25X1A

ILLEGIB

Approved For Release 2000/08/16 : CIA-RDP78-05867A000414930003-6

Approved For Release 2000/08/16 : CIA-RDP78-05867A000414930003-6

PHOTO NO. 934848 LOT NO. S-2552 MAP REFERENCE CIA-RDP78-05867A000414930003-6 LATITUDE 08 30N LONGITUDE 13 15W

COUNTRY SIERRA LEONE PROVINCE

AREA NO	SUBJECT	SUBJECT	SUBJECT	SUBJECT	SUBJECT	SUBJECT	SUBJECT	SUBJECT
36	CG2	CG3	CG26					
	5		10			15		20
	FREETOWN			DOWNTOWN				
	25		30			35		40
	MARKET							
	45		50					

(A.7.8. (1))

DATE OF PHOTO	TYPE	QUALITY	CLASS	NO. OF CARDS	SOURCE OF PHOTOGRAPH
EARLY	63	42	3	3	25X1A
CLASSIFICATION CONF				CAPTIONED BY RL	

PHOTO NO. 934849 LOT NO. S-2552 MAP REFERENCE LATITUDE 08 30N LONGITUDE 13 15 W

COUNTRY SIERRA LEONE PROVINCE

AREA NO	SUBJECT	SUBJECT	SUBJECT	SUBJECT	SUBJECT	SUBJECT	SUBJECT	SUBJECT
36	RR6	C62						
	5		10	L K G		15	W	A L G W
	25		30			35		
	45		50					

FREETOWN
RAILROAD
NE PART OF CITY

(6,7,27)

DATE OF PHOTO	TYPE	QUALITY	CLASS	NO. OF CARDS	SOURCE OF PHOTOGRAPH
EARLY	63	42	3	2	25X1A
CLASSIFICATION CONF				CAPTIONED BY RL	

PHOTO NO. 934850		LOT NO. S-2552		MAP REFERENCE		LATITUDE 08 30N		LONGITUDE 13 15W	
COUNTRY SIERRA LEONE				PROVINCE					
AREA NO. 36	SUBJECT AKS	SUBJECT	SUBJECT	SUBJECT	SUBJECT	SUBJECT	SUBJECT	SUBJECT	SUBJECT
	5			10			15		20
FRENCH TOWN				RAILROAD					
	25			30			35		40
ENGINE									
	45			50					
DATE OF PHOTO EARLY		TYPE 63	QUALITY 42	CLASS 3	NO. OF CARDS 1	SOURCE OF PHOTOGRAPH		ILLEGIB	
CLASSIFICATION CONF				CAPTIONED BY RL		[REDACTED]			

PHOTO NO. 934851 LOT NO. 5-2552 MAP REFERENCE CIA-RDP78-05867A000414930003-6 LATITUDE 08 30N LONGITUDE 13 15W

COUNTRY SIERRA LEONE PROVINCE

AREA NO	SUBJECT	SUBJECT	SUBJECT	SUBJECT	SUBJECT	SUBJECT	SUBJECT	SUBJECT
36	ALB							
	5		10			15		20
		FREETOWN			FERRY		LAND	
	25		30			35		40
		ING		50				
	45							

DATE OF PHOTO	TYPE	QUALITY	CLASS	NO. OF CARDS	SOURCE OF PHOTOGRAPH
EARLY 63	4	2	3	1	25X1A
CLASSIFICATION CONF				CAPTIONED BY RL	

PHOTO NO. 934553 LOT NO. 5-2552 MAP REFERENCE CIA-RDP78-05867A000414930003-6 LATITUDE 14 43N LONGITUDE 19 17W

COUNTRY SENEGAL PROVINCE

AREA NO	SUBJECT	SUBJECT	SUBJECT	SUBJECT	SUBJECT	SUBJECT	SUBJECT	SUBJECT	SUBJECT
286	RKU								
	5		10			15		20	
	RUKISQUE		(NE)			ROAD		TO	
	25		30			35		40	
	KAYAR		50						
	45								

(28)

DATE OF PHOTO	TYPE	QUALITY	CLASS	NO. OF CARDS	SOURCE OF PHOTOGRAPH
EARLY 10 3	4	2	3	1	ILLEGIB
CLASSIFICATION CONF				CAPTIONED BY RL	

CIA-RDP78-05867A000414930003-6

PHOTO NO. 334851

LOT NO. S-2552

MAP REFERENCE

LATITUDE

LONGITUDE

14 55N 17 07W

COUNTRY SENEGAL PROVINCE

AREA NO	SUBJECT	SUBJECT	SUBJECT	SUBJECT	SUBJECT	SUBJECT	SUBJECT	SUBJECT	SUBJECT
286	AH9	211							
	5								20
KAYAKERS									
	25								40
SHORE									
	45								50

(8,24.30)

DATE OF PHOTO	TYPE	QUALITY	CLASS	NO. OF CARDS	SOURCE OF PHOTOGRAPH
6 3	4	2	3	2	25X1A
CAPTIONED BY					

FORM NO. 174 1 Jun 58

Approved For Release 2000/08/16 : CIA-RDP78-05867A000414930003-6

PHOTO ANALYSIS REPORT

GPO 918791

PHOTO NO. 934955 LOT NO. B4721 MAP REFERENCE C LATITUDE 20 52 N LONGITUDE 106 41 E

COUNTRY NORTH VIETNAM PROVINCE (KIEN AN)

AREA NO	SUBJECT	SUBJECT	SUBJECT	SUBJECT	SUBJECT	SUBJECT	SUBJECT	SUBJECT
52L	AGG							
	5	HAI PHONG	10	HAI PHONG	15		20	\$
	25	HIPYARD	30	U/C.	35	CHINESE	40	E
	45	AID)	50					

25X1C



25,30

DATE OF PHOTO	TYPE	QUALITY	CLASS	NO. OF CARDS
	634	3	4	1

CLASSIFICATION CONFIDENTIAL CAPTIONED BY RAB

CIA-RDP78-05867A000414930003-6

PHOTO NO.	934S56	LOT NO.	54721	MAP REFERENCE	C	LATITUDE	20 03N	LONGITUDE	110 19E
COUNTRY	CHINA		PROVINCE	WAC 615C (KWANGTUNG)					
AREA NO.	L	SUBJECT	CRG D33	SUBJECT		SUBJECT		SUBJECT	
	H A I -	5	K O U	10	N E W	15	B L D G.	20	
		25		30		35		40	
		45		50					

25X1C



DATE OF PHOTO	TYPE	QUALITY	CLASS	NO. OF CARDS
Aug 6 3 4	2	3	2	2

CAPTIONED BY
REB

PHOTO NO. 934857 LOT NO. 54121 MAP REFERENCE C LATITUDE 39 56N LONGITUDE 116 24E

COUNTRY	CHINA							PROVINCE	WAC 381A (HOPE H.)								
AREA NO	L	SUBJECT	ADN	SUBJECT		SUBJECT		SUBJECT		SUBJECT		SUBJECT		SUBJECT		SUBJECT	
	PE	5	IP	10	ING		PE	15	IP	20	ING		CE	25	HE		
	M	25	IC	30	AL		W	35	OR	40	K		S	45	YN		THE
	I	45	C	50	A		A	55	M	60	M		S	65	H		P

25X1C



DATE OF PHOTO	TYPE	QUALITY	CLASS	NO. OF CARDS
Aug	1	2	3	1
CLASSIFICATION				CAPTIONED BY

Release 2000/08/16 : CIA-RDP78-05867A000414930003-6

PHOTO NO.	934958	LOT NO.	B4721	MAP REFERENCE	C	LATITUDE	39 56N	LONGITUDE	116 24E
COUNTRY	CHINA		PROVINCE	WAC 381A (HOPE4)					
AREA NO.	L	SUBJECT	ABC	SUBJECT		SUBJECT		SUBJECT	
	PEI	PING				PEI	PING	RAY	
	25	25	PLANT.			35	35	CHINLON	FI
	45	45	BER			50	50		

25X1C

22

DATE OF PHOTO	TYPE	QUALITY	CLASS	NO. OF CARDS
Aug 6 3	1	2	34	1

CLASSIFICATION *Comp* CAPTIONED BY *REB*

PHOTO NO. 934S59 LOT NO. 54826 MAP REFERENCE [handwritten] LATITUDE 49°24' N LONGITUDE 19°50' E

COUNTRY Czechoslovakia PROVINCE Slovakia

AREA NO.	SUBJECT	SUBJECT	SUBJECT	SUBJECT	SUBJECT	SUBJECT	SUBJECT	SUBJECT
321M	C6B	C24	C26					
K O K A V A		N A D		R I M				
	M A I N			S T R E E T				

(6.7) STATINTL

DATE OF PHOTO	TYPE	QUALITY	CLASS	NO. OF CARDS
	4	2	4	3



CLASSIFICATION [handwritten] CAPTIONED BY [handwritten]

PHOTO NO. 934950 LOT NO. 54826 MAP REFERENCE C LATITUDE 4849 N LONGITUDE 2022 E

COUNTRY Czechoslovakia PROVINCE Slovakia

AREA NO.	SUBJECT	SUBJECT	SUBJECT	SUBJECT	SUBJECT	SUBJECT	SUBJECT	SUBJECT
321M	C68	DOD	DOD	C26	PHL			
	5		10			15		20
D O B S	I N A		P A N			V I E W		O F
	25		30			35		40
T O W N			F I E L D S			V A L L E E		
	45		50					
1	M T							

DATE OF PHOTO	TYPE	QUALITY	CLASS	NO. OF CARDS	SC
	4	2	1	5	

CLASSIFICATION *One* CAPTIONED BY *[Signature]* (1,6,7,4) STATINTL