

PHOTO NO. 933248 LOT NO. S 4733 MAP REFERENCE LATITUDE 42 39N LONGITUDE 44 39E

COUNTRY USSR PROVINCE

AREA NO	SUBJECT	SUBJECT	SUBJECT	SUBJECT	SUBJECT	SUBJECT	SUBJECT	SUBJECT
A325N	CGB	DID						
	5		10		15		20	
	KAZBEGI		TOWN		ON		GEOR	
	25		30		35		40	
	GIAN		MILITARY		HIGHWAY			
	45		50					

STATINTL

(1, 6, 28)

DATE OF PHOTO	TYPE	QUALITY	CLASS	NO. OF CARDS	SOURCE OF PHOTOGRAPH
MID 61	4	1	4	2	

CLASSIFICATION CAPTIONED BY

PHOTO NO.	933249	LOT NO.	24662	MAP REFERENCE	C	LATITUDE	05 46 N	112 40 E
COUNTRY	Indonesia			PROVINCE	Bawean Island			
AREA NO	23T	SUBJECT	D2H	SUBJECT	D2C	SUBJECT	D2F	SUBJECT
	L K G		N W		A T		COAST LINE	
	O F		I S L A N D					

Peninsula connected by low swampy land to main island.

(14)

25X1A

DATE OF PHOTO	TYPE	QUALITY	CLASS	NO. OF CARDS	SOURCE OF PHOTOGRAPH
July 63	4	2	3	3	
CLASSIFICATION	CONF		CAPTIONED BY		
			ax		

PHOTO NO.	933250	LOT NO.	84662	MAP REFERENCE	C	LATITUDE		05 46 N 112 40 E		
COUNTRY	Indonesia		PROVINCE							Bawean Island
AREA NO.	23T	SUBJECT	D2C	SUBJECT	D2B	SUBJECT		SUBJECT		
	L K G.	5	N O R T H	10	A T	15	0	A B F	20	
	N E	25	O F	30	I S L A N D	35			40	
		45		50						

25X1A

2

DATE OF PHOTO	TYPE	QUALITY	CLASS	NO. OF CARDS	SOURCE OF PHOTOGRAPH
July 63	4	2	3	2	
CLASSIFICATION				CAPTIONED BY	
CONF				AW	

PHOTO NO.	933251	LOT NO.	1662	MAP REFERENCE	C	LATITUDE	02 44 10 N	LONGITUDE	104 11 00 E
COUNTRY	Indonesia	PROVINCE	Banten						
AREA NO.	237	SUBJECT	D2C	SUBJECT	D2S	SUBJECT		SUBJECT	
	L K G	5	N	10	O	R	15	A	20
	N E	25	F	30	I	S	35	L	40
		45		50	A	N		D	

BREAK in heavy shoreline is village of  
SANGAPURA.

ILLEGIB

DATE OF PHOTO	TYPE	QUALITY	CLASS	NO. OF CARDS
		2		2

CLASSIFICATION: SECRET CAPTIONED BY: AW

PHOTO NO. 933252	LOT NO. 84662	MAP REFERENCE C	LATITUDE 05 46 S 112 40 E				
COUNTRY Indonesia	PROVINCE Bawean Island						
AREA NO 23 T	SUBJECT D2 S	SUBJECT D2 C	SUBJECT	SUBJECT	SUBJECT	SUBJECT	
L K G	5 N E	10 A T	15 B A B S	20 L I N E	25	30	
O F	25 I S L A N D	30	35	40	45	50	

DARK SHORELINE is flat; Rocky island at right. Part 1 of 3 part panorama. See CIA -

25X1A

DATE OF PHOTO	TYPE	QUALITY	CLASS	NO. OF CARDS	SOURCE OF PHOTOGRAPH
July 63	4	2	3	2	[Redacted Box]
CAPTIONED BY					
Cody				AW	

PHOTO NO. <b>933253</b>	LOT NO. <b>24662</b>	MAP REFERENCE <b>C</b>	LATITUDE <b>05 46 N</b>	LONGITUDE <b>112 41 E</b>
COUNTRY <b>Indonesia</b>	PROVINCE <b>Bawean Island</b>			
AREA NO. <b>23 T</b>	SUBJECT <b>D2A</b>	SUBJECT <b>D2C</b>	SUBJECT	SUBJECT
<b>L K G.</b>	<b>5 N E</b>	<b>A T</b>	<b>10 C</b>	<b>15 T L I N E</b>
<b>0 F</b>	<b>25 I S L A N D.</b>	<b>30</b>	<b>35</b>	<b>40</b>
	<b>45</b>	<b>50</b>		

Rocky promontory AT R is an island.  
 Rest of coastline flat. Part 2 of 3 part  
 pan.

25X1A

DATE OF PHOTO	TYPE	QUALITY	CLASS	NO. OF CARDS	SOURCE OF PHOTOGRAPH
<b>July 63</b>	<b>4</b>	<b>2</b>	<b>3</b>	<b>2</b>	
CLASSIFICATION <b>Conf</b>				CAPTIONED BY <b>AW</b>	

PHOTO NO.	933254	LOT NO.		MAP REFERENCE		LATITUDE	
COUNTRY		PROVINCE	ILLEGIB				
AREA NO.		SUBJECT	SUBJECT	SUBJECT	SUBJECT	SUBJECT	SUBJECT
		D2C					
		5	E A S T	10	A T	15	C O A S T L I N
		25	E O F	30	I S L A N D.	35	
		45		50			

Part 3 of 3 part panorama. See CIA. —

ILLEGIB

DATE OF PHOTO	TYPE	QUALITY	CLASS	NO. OF CARDS	SOURCE OF PHOTOGRAPH
		2		1	
CLASSIFICATION				CAPTIONED BY	

PHOTO NO.	933255	LOT NO.	5002	MAP REFERENCE	C	LATITUDE	10 00 00	LONGITUDE	100 10 00
COUNTRY	[REDACTED]	PROVINCE	ILLEGIB						
AREA NO.	23T	AHL	AHG	DIB					
	L K G	5	E A \$ T	10	A T	R I C E	15	F I E	20
	L D \$	25		30			35		40
		45		50					

which are ~~paths~~ are visible from coast.

ILLEGIB

1.24

DATE OF PHOTO	TYPE	QUALITY	CLASS	NO. OF CARDS	SOURCE OF PHOTOGRAPH
	1	2	3	3	[REDACTED]
CLASSIFICATION				CAPTIONED BY	



PHOTO NO.	933256	LOT NO.	4662	MAP REFERENCE	C	LATITUDE	05 46 N	LONGITUDE	112 40 E
COUNTRY	Indonesia		PROVINCE	Bawean Island					
AREA NO.	23T	SUBJECT	AKV	SUBJECT	AHG	SUBJECT	AHL	SUBJECT	
	R	I	C	E	F	I	E	L	D
	A	D							

at same location as CIA \_\_\_\_\_

25X1A

24.28

DATE OF PHOTO	TYPE	QUALITY	CLASS	NO. OF CARDS	SOURCE OF PHOTOGRAPH
July 63	4	2	3	3	
CLASSIFICATION				CAPTIONED BY	
Conf.				AW	

PHOTO NO	333257	LOT NO	8 4662	MAP REFERENCE	C	LATITUDE	05 46 N	112 40 E
COUNTRY	Indonesia		PROVINCE Bawean Island					
AREA NO	23 T	SUBJECT	AKV	AKW				
	T	Y	P	I	C	A	L	
	N	D.				R	O	A
								O
								N
								I
								S
								L
								A

10-12' wide, ROCK OR CORAL BASE.  
 Bridge capacity 5 tons.

28

25X1A

DATE OF PHOTO	TYPE	QUALITY	CLASS	NO. OF CARDS	SOURCE OF PHOTOGRAPH
July 63	4	2	3	2	[Redacted Box]
CLASSIFICATION	Conf.		CAPTIONED BY		
				[Signature]	

PHOTO NO. 933258		LOT NO. 3466	MAP REFERENCE N17	LATITUDE 101	LONGITUDE 2
COUNTRY		PROVINCE ILLEGIB			
AREA NO. 27	SUBJECT D28	SUBJECT D42	SUBJECT D23	SUBJECT	SUBJECT
L K G.	5	10	A T	15	20
A & T	25	30	W E & T	35	40
	45	50	O F I S L A N D.		

Beach is pebbly with stones the size fist-sized stones. Hills & cliffs east of road.

ILLEGIB

2

DATE OF PHOTO	TYPE 4	QUALITY 1	CLASS 3	NO. OF CARDS 3	SOURCE OF PHOTOGRAPH
CLASSIFICATION				CAPTIONED BY	

PHOTO NO. 933259	LOT NO. S4662	MAP REFERENCE C	LATITUDE 05 46 S 112 40 E	
COUNTRY Indonesia	PROVINCE Bawean Island			
AREA NO 23T	SUBJECT DIB	SUBJECT AHL	SUBJECT AHG	SUBJECT
L K G	5 N E	10 A T	15 R I C E	20 F I E L D
	25	30	35	40
	45	50		

25X1A

1, 2, 4

DATE OF PHOTO	TYPE	QUALITY	CLASS	NO. OF CARDS	SOURCE OF PHOTOGRAPH
July 6 3 4		1	3	3	[Redacted Box]
CLASSIFICATION	CONF	CAPTIONED BY [Signature]			

PHOTO NO.	933260	LOT NO.	84662	MAP REFERENCE	C	LATITUDE	05 46 S	LONGITUDE	112 40 E						
COUNTRY	Indonesia		PROVINCE												
			Bawean Island												
AREA NO.	23T	SUBJECT	C36	SUBJECT	Am9	SUBJECT	AMD	SUBJECT	AMB	SUBJECT	BH2	SUBJECT		SUBJECT	
[M A I N]	5	H O T E L	10	I N	15	A N G A P	20								
U R A	25	V I L L A G E,	30	8 0	35	Y D S.	40								
R O M	45	S H O R E L I N E.	50												

LFG: post office. LBG: meterological station.  
 RBG: Radio telephone station w/ sole phone  
 on island. No public electricity.

25X1A

4, 7, 23

DATE OF PHOTO	TYPE	QUALITY	CLASS	NO. OF CARDS	SOURCE OF PHOTOGRAPH
July 65	K	1	3	5	
CLASSIFICATION				CAPTIONED BY	
				At	

PHOTO NO. 933261

LOT NO. 4462

MAP REFERENCE

LATITUDE 05 46 7

LONGITUDE 112 40 2

COUNTRY	[REDACTED]																
AREA NO.	ALAC 26 C67																
	L	K	G.	<sup>5</sup> F	<sup>10</sup> R	<sup>15</sup> O	<sup>20</sup> M	<sup>25</sup> \$	<sup>30</sup> A	<sup>35</sup> N	<sup>40</sup> G	<sup>45</sup> A	<sup>50</sup> P	<sup>55</sup> U	<sup>60</sup> R	<sup>65</sup> A	<sup>70</sup> V
	I	L	L	A	G	E.	H	O	T	E	L	T	W	D.	\$	T	O
	N	E	P	I	E	R.											

CBG - HARBORMASTER office and warehouse.

ILLEGIB

6.30

DATE OF PHOTO	TYPE	QUALITY	CLASS	NO. OF CARDS	SOURCE OF PHOTOGRAPH
July 63	✓	1	3	3	[REDACTED]
CLASSIFICATION				CAPTIONED BY	
[REDACTED]				[REDACTED]	

PHOTO NO. 9332	LOT NO. 41662	MAP REFERENCE C	LATITUDE 05 46 7	LONGITUDE 112 40 E
COUNTRY Indonesia	PROVINCE Bawean Island			
AREA NO. 23T	SUBJECT D22	SUBJECT ALG	SUBJECT ALA	SUBJECT
L K G.	5 S W	10 T O	15 S T O N E	20 P I E R
N R.	25 S A N G A	30 P U R A.	35	40
	45	50		

PIER 1600' x 16' ; water 7' at end of pier.  
CORAL REEFS lie offshore.

25X1A

2,30

DATE OF PHOTO	TYPE	QUALITY	CLASS	NO. OF CARDS	SOURCE OF PHOTOGRAPH
July 65	K	1	3	3	
CLASSIFICATION Conf.				CAPTIONED BY [Signature]	

PHOTO NO. **933263** LOT NO. **S4662** MAP REFERENCE **N18** LATITUDE **05 46 S 112 E**

COUNTRY **Indonesia** PROVINCE **Bawean Island**

AREA NO	SUBJECT	SUBJECT	SUBJECT	SUBJECT	SUBJECT	SUBJECT	SUBJECT
<b>23T</b>	<b>D36</b>	<b>D49</b>					
<b>TAMBAK</b>	<b>LARGE</b>	<b>EST</b>	<b>RIVER</b>	<b>ON</b>	<b>ISLAND</b>	<b>FROM</b>	<b>VILLAGE</b>

25X1A

29

DATE OF PHOTO	TYPE	QUALITY	CLASS	NO. OF CARDS	SOURCE OF PHOTOGRAPH
June 6 3 4	1	3	2		

CAPTIONED BY **MB**



PHOTO NO <b>933284</b>	LOT NO. <b>S4662</b>	MAP REFERENCE <b>NI 8</b>	LATITUDE <b>05 45 S</b>	LONGITUDE <b>112 10 E</b>
COUNTRY <b>Indonesia</b>	PROVINCE <b>BAWEAN Island</b>			
AREA NO <b>23T</b>	SUBJECT <b>C64</b>	SUBJECT <b>C31</b>	SUBJECT	SUBJECT
<b>T</b>	<b>A</b>	<b>M</b>	<b>B</b>	<b>A</b>
<b>K</b>	<b>O</b>	<b>F</b>	<b>V</b>	<b>I</b>
<b>L</b>	<b>L</b>	<b>A</b>	<b>G</b>	<b>E</b>
<b>E</b>				
<b>capital of northern half of island</b>				
				<b>25X1A</b>
DATE OF PHOTO	TYPE	QUALITY	CLASS	NO. OF CARDS
<b>June 6 3 4</b>	<b>2</b>	<b>3</b>	<b>2</b>	<b>2</b>
CLASSIFICATION	CAPTIONED BY		SOURCE OF PHOTOGRAPH	
<b>Conf.</b>	<b>Ata</b>			
FORM NO. 174	Approved For Release			PHOTO ANALYSIS REPORT
1 Jan 54	05867A000414910010-0			GPO 918791

PHOTO NO. 933265	LOT NO. S 4662	MAP REFERENCE C	LATITUDE 05 45 S 113 E													
COUNTRY Indonesia	PROVINCE Bawean Island															
AREA NO. 23T	SUBJECT D36	SUBJECT ALG	SUBJECT C38	SUBJECT	SUBJECT	SUBJECT	SUBJECT	SUBJECT								
T	A	M	B	A	K	L	K	G	N	O	R	T	H	A	I	T
L	A	R	G	E	T	R	I	V	E	R	O	N	I	S		
L	A	N	D													

just before RIVER enters sea. Note  
typical shoreline housing.

7, 29

25X1A

DATE OF PHOTO	TYPE	QUALITY	CLASS	NO. OF CARDS	SOURCE OF PHOTOGRAPH
July 6	34	1	3	3	[Redacted Box]
CLASSIFICATION	CAPTIONED BY				
	Copy		Att		

1 Jun 56

REF ID: A66708 . CIA-RDP78-05867A000414910010-0

PHOTO NO. 933266 LOT NO. 4-4793 MAP REFERENCE C LATITUDE 01 17 N 103 51 E

COUNTRY SINGAPORE PROVINCE

AREA NO	34/L	SUBJECT A16	SUBJECT A0D	SUBJECT A0C	SUBJECT A1P	SUBJECT A0T	SUBJECT	SUBJECT	SUBJECT	SUBJECT
		5		10		15				20
		25		30		35				40
		45		50						

(A) ENTRANCE, (B) STORAGE, (C) MAIN BUILDING, (D) BLENDING TOWER, (E) BLENDING TANKS, (F) MAIN POL STORAGE, (G) UNDERGROUND STORAGE, (H) WEST PIER, (I) FORMER STORAGE & FILLING SHEDS, (J) EAST PIER.

25X1C

16-30	DATE OF PHOTO	TYPE	QUALITY	CLASS	NO. OF CARDS	SC
FEB 21 6 3 6			1	B	5	

CAPTIONED BY JPC

06788 - CIA-RDP78-05867A000414910010-0

PHOTO NO. 933282	LOT NO. \$ 4736	MAP REFERENCE (N15)	LATITUDE 3102N	LONGITUDE 3025E
COUNTRY EGYPT	PROVINCE BUHEIRA			
AREA NO 217P	SUBJECT E68	SUBJECT C68	SUBJECT	SUBJECT
A B' A D	5 I Y	A T	10 D A M A N	15 H U R
I L L A G	25 E	D A M A G E	30 A F T E R	40 V
F I R E.	45		50	

25X1A

DATE OF PHOTO 7-10	TYPE 4	QUALITY 1	CLASS 3	NO. OF CARDS 2	SO
CAPTIONED BY FM					

1 Jun 56

CIA-RDP78-05867A000414910010-0  
LONGITUDE 06-25N 75-35W

PHOTO NO. 933267	LOT NO. 4344	MAP REFERENCE (NIS)	PROVINCE ANTIOQUIA			
COUNTRY Colombia	AREA NO. 217E	SUBJECT CSG	SUBJECT 10	SUBJECT 15	SUBJECT 20	SUBJECT 25

25X1A

DATE OF PHOTO	TYPE	QUALITY	CLASS	NO. OF CARDS
14 July 63	2	1	3	1

CAPTIONED BY  
99

PHOTO NO. 933268      LOT NO. 4344      MAP REFERENCE C      LATITUDE 04-40N 79-05W

COUNTRY Colombia      PROVINCE Cundinamarca


AREA NO	SUBJECT	SUBJECT	SUBJECT	SUBJECT	SUBJECT	SUBJECT	SUBJECT	SUBJECT
437E	C9A	C9M	AGY					
B O G O T A			P O L I C E					S T R
I K E R S		A T						
D E S E G U R O S								

LOCATED AT  
CARRERA 7 E CALLE 17.

25X1A

(9-10)

DATE OF PHOTO	TYPE	QUALITY	CLASS	NO. OF CARDS
17 July	63	4	3	3



CLASSIFICATION Approved For Release 2002/05/08 : CIA-RDP78-05867A000414910010-0

PHOTO NO. <b>933269</b>	LOT NO. <b>B1214</b>	MAP REFERENCE <b>C</b>	LATITUDE <b>04 41 N</b>				LONGITUDE <b>77 50 W</b>			
COUNTRY <b>Colombia</b>	PROVINCE <b>Cundinamarca</b>					SUBJECT	SUBJECT	SUBJECT	SUBJECT	SUBJECT
AREA NO. <b>437 E</b>	SUBJECT <b>C92</b>	SUBJECT	SUBJECT	SUBJECT	SUBJECT	SUBJECT	SUBJECT	SUBJECT	SUBJECT	SUBJECT
<b>BUGATA</b>	<b>5</b>		<b>10</b>	<b>BOOK</b>		<b>15</b>	<b>FAIR</b>	<b>20</b>	<b>ST</b>	
<b>ALL AT</b>	<b>25</b>		<b>30</b>	<b>PARQUE</b>		<b>35</b>	<b>SANTAN</b>	<b>40</b>		
<b>DER ON</b>	<b>45</b>		<b>50</b>	<b>CARRERA</b>			<b>7 E</b>	<b>CALLE</b>		
<b>16.</b>										
<b>25X1A</b>										

DATE OF PHOTO	TYPE	QUALITY	CLASS	NO. OF CARDS	
<b>17 July 63</b>	<b>4</b>	<b>1</b>	<b>3</b>	<b>1</b>	
CLASSIFICATION					CAPTIONED BY

1 Jan 56

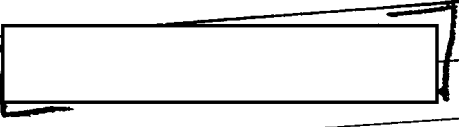
CIA-RDP78-05867A000414910010-0

PHOTO NO. 933270	LOT NO. \$4344	MAP REFERENCE C	LONGITUDE 04-40N 79 05W			
COUNTRY Colombia	PROVINCE CUNDINAMARCA					
AREA NO 437 E	SUBJECT C9C	SUBJECT	SUBJECT	SUBJECT	SUBJECT	
B O G O T A	N U E V A	P O S T E R				
P R E S N A	P O S T E R		E C O M			
M U N I S T P A R T Y P O S T E R O N						
BLDG AT CORNER OF CARRETA 7 E						
AV JIMENEZ DE QUESADA						

25X1A

(8)

DATE OF PHOTO	TYPE	QUALITY	CLASS	NO. OF CARDS
27 Jul 63	2	1	3	1
CLASSIFICATION				



Approved For Release 2002/05/04 : CIA-RDP78-05867A000414910010-0



1 Jan 56

06788 . CIA-RDP78-05867A000414910010-0

PHOTO NO. 933271	LOT NO. 54344	MAP REFERENCE	LATITUDE
COUNTRY Colombia	PROVINCE CUNDINAMARCA		
AREA NO. 437E	SUBJECT DID	SUBJECT DIQ	SUBJECT AKU
V	5	10	15
A	25	30	35
O	45	50	55
L			
2			
E			
Y			
B			
E			
L			
O			
W			
T			
E			
Q			
U			
E			
N			
D			
20			
F			
A			
L			
L			
S			
30			
N			
E			
V			
A			
D			
O			
S			
35			
R			
U			
I			
Z			
40			
I			
N			
45			
R			
U			
I			
Z			
50			
I			
N			
55			
B			
G			
.			
L			
M			
G			
.			
W			

25X1A

DATE OF PHOTO	TYPE	QUALITY	CLASS	NO. OF CARDS	[REDACTED]
18 July 63	4	1	3	3	
CLASSIFICATION	CAPTIONED BY				
Approved For Release	GPO 918791				
FORM NO. 174 - USE PREVIOUS EDITIONS	PHOTO ANALYSIS REPORT				

Approved For Release 2002/05/08 : CIA-RDP78-05867A000414910010-0

1 Aug 50

002/05/00 : CIA-RDP78-05867A000414910010-0

PHOTO NO. 933272	LOT NO. \$4344	MAP REFERENCE C	04-40N 74-05W				
COUNTRY Colombia	PROVINCE CUNDINAMARCA						
AREA NO. 437 E	SUBJECT 2 JF	SUBJECT 2 B6	SUBJECT	SUBJECT	SUBJECT	SUBJECT	
B O G O T A	5	10	A R M O R E D	15	C A R S	20	
I N	25	30	M B I A N	35	I N D E P E	40	
N D E N C E	45	50	D A Y	M I L I T A R Y	P A R A D E .		

25X1A

(3)

DATE OF PHOTO	TYPE	QUALITY	CLASS	NO. OF CARDS
20 Jul 63	4	1	3	2
CLASSIFICATION Conf				CAPTIONED BY [Signature]

Approved For Release 2002/05/07 : CIA-RDP78-05867A000414910010-0

2002/05/06 CIA-RDP78-05867A000414910010-0

PHOTO NO.	933273	LOT NO.	\$4344	MAP REFERENCE	C	GRID	04-40N	74-05W
COUNTRY	Colombia			PROVINCE	Cundinamarca			
AREA NO.	437 E	SUBJECT	2JF	SUBJECT	2IV	SUBJECT	2B9	SUBJECT
	B O G O T A				J E E P		M O U N T E D	
	1 0 6				R E C O I L L E S S		R	
	I F L E S				O N		D I S P L A Y I N	
	COLOMBIAN INDEPENDENCE DAY MILITARY PARADE.							

25X1A

(3)

DATE OF PHOTO	TYPE	QUALITY	CLASS	NO. OF CARDS	30
20 Jul 63	4	1	3		
CLASSIFICATION				Captured by	
Conf					

Approved For Release 2002/05/06 PHOTO ANALYSIS REPORT 05867A000414910010-0

PHOTO NO. 933270 LOT NO. 34344 MAP REFERENCE C LATITUDE 04 41 N 77 15 W

COUNTRY Colombia PROVINCE CUNDINAMARCA

AREA NO	SUBJECT	SUBJECT	SUBJECT	SUBJECT	SUBJECT	SUBJECT	SUBJECT	SUBJECT
437 E	9JF	CSH						
	5		10	MARCH	15	UNITS	20	
	25		30	PARTICIPATING	35	IN	40	
	45		50	OMBIAN		INDEPENDENCE DAY		
MILITARY PARADE.								

25X1A

(3-10)

DATE OF PHOTO	TYPE	QUALITY	CLASS	NO. OF CARDS
20 Jul 63	4	1	3	2
CLASSIFICATION				CAPTIONED BY

PHOTO NO. 933275	LOT NO. 4344	MAP REFERENCE C	LATITUDE 04-40 N 77-05 W			
COUNTRY Colombia	PROVINCE CUNDINAMARCA					
AREA NO. 437 E	SUBJECT 2JF	SUBJECT 22D	SUBJECT	SUBJECT	SUBJECT	SUBJECT
B	5 O	10 G	15 O	20 N	25 D	30 I
P	35 L	40 A	45 Y	50 D	55 U	60 R
N	65 I	70 N	75 D	80 E	85 P	90 E
PARADE.						

25X1A

(3)

DATE OF PHOTO	TYPE	QUALITY	CLASS	NO. OF CARDS	CAPTIONED BY
20 Jul 63	4	2	3	2	[Redacted]
CLASSIFICATION					Coat

PHOTO NO. 933276	LOT NO. 4344	MAP REFERENCE C	LATITUDE 04-40 N		LONGITUDE 74-05 W	
COUNTRY Colombia	PROVINCE CUNDINAMARCA					
AREA NO 437 E	SUBJECT 2JA	SUBJECT 2JF	SUBJECT 2JD	SUBJECT	SUBJECT	SUBJECT
B O G O T A			T R O O P S		M A R C H	
L N G						
E P E N D E N C E						
PARADE.						

25X1A

(3)

DATE OF PHOTO	TYPE	QUALITY	CLASS	NO. OF CARDS
20 Jul 63	2	2	3	3
CLASSIFICATION				CAPTIONED BY


PHOTO NO. 933277 LOT NO. \$ 4344 MAP REFERENCE C LATITUDE 04-40 N 74-05 W

COUNTRY	Colombia								PROVINCE	CUNDINAMARCA								
AREA NO	437 E		SUBJECT	9JA	SUBJECT	9JF	SUBJECT	9JD	SUBJECT		SUBJECT		SUBJECT		SUBJECT		SUBJECT	
	BOGOTA						TR	OP	S		15	MARCH			20			
	ING		IN				CO	LO	MB	I	AN			IN		40		
	EP		EN	DE	N	C	E	PA	Y		35	MILITARY						
										50	PARADE.							

25X1A

(3)

DATE OF PHOTO	TYPE	QUALITY	CLASS	NO. OF CARDS
20 Jul 63	2	1	3	3



CLASSIFICATION

CAPTIONED BY

PHOTO NO. 933278	LOT NO. S 4344	MAP REFERENCE C	LATITUDE 04-40 N	LONGITUDE 74-22 W
COUNTRY Colombia	PROVINCE CONDORAMARCA			
AREA NO. 437E	SUBJECT 9JF	SUBJECT 9JA	SUBJECT	SUBJECT
B O G O T A	H O R S E	M O U N T A I N	D I T R O O P S P A R T I C I P A T I N G I N C O L O M B I A N I N D E P E N D E N C E D A Y M I L I T A R Y P A R A D E.	

25X1A

(3)

DATE OF PHOTO	TYPE	QUALITY	CLASS	NO. OF CARDS
20 July 63	4	7	3	2
CLASSIFICATION C-1				CAPTIONED BY [Signature]



PHOTO NO	933279	LOT NO.	\$ 7344	MAP REFERENCE	C	LATITUDE	04-40 N	74-05 W	
COUNTRY	Colombia		PROVINCE CUNDINAMARCA						
AREA NO	437E	SUBJECT	AG3	SUBJECT	AGP	SUBJECT		SUBJECT	
	B O G O T A				B U I L D I N G			( E D I	
	F I C I O				A N G E L			U / C	
	R N E R				O F			C E R R E R A	
								7 E	
								C A L L E 19. L K G E.	

25X1A

(7-25)

DATE OF PHOTO	TYPE	QUALITY	CLASS	NO. OF CARDS
4 Aug 63	4	1	3	2

CLASSIFICATION: SECRET CAPTIONED BY: [Signature]

PHOTO NO. 933280 LOF NO. \$ 4344 MAP REFERENCE C LATITUDE 04-40 N 74-05 W

COUNTRY Colombia PROVINCE CUNDINAMARCA

AREA NO 437E SUBJECT AYN

B O G O T A R A I L R O A D C O A

C H T R A C K S B U I L D I N G

S. L K G S. L O C A T E D O N A V

DEL CENTENARIO BETWEEN CARRERA

18 & 19. 25X1A


DATE OF PHOTO	TYPE	QUALITY	CLASS	NO. OF CARDS	
4 Aug 63	4	1	3	1	(27)
CLASSIFICATION Conf					CAPTIONED BY [Signature]

PHOTO NO. 933281	LOT NO. \$ 4344	MAP REFERENCE C	LATITUDE 04-40 N 74-05 W	
COUNTRY Colombia	PROVINCE CUNDINAMARCA			
AREA NO. 437E	SUBJECT AKQ	SUBJECT	SUBJECT	SUBJECT
B O G O T A	FR	O	N T	O F R R
S T A T I O N	L	K G	N.	L O C A
T E D O N	A V	D E L	C E N T E N A R I O	
BETWEEN CARRERA 18 & 19.				

25X1A

(27)

DATE OF PHOTO	TYPE	QUALITY	CLASS	NO. OF CARDS
4 Aug	G 3 4	1	3	1



CAPTIONED BY  
JSP

PHOTO NO. 933283 LOT NO. 4736 MAP REFERENCE (N15) LATITUDE 3102N 3025E

COUNTRY EGYPT PROVINCE BUHEIRA

AREA NO	SUBJECT	SUBJECT	SUBJECT	SUBJECT	SUBJECT	SUBJECT	SUBJECT	SUBJECT
217P	E68	C68						
A B' A D	5 I Y	A T	10	A M A N	15	H U R		20
A M A G E D	25	H O M E S	30	I N	35	V I L L		40
A G E	45	A F T E R	50	F I R E				

25X1A

7-10

DATE OF PHOTO	TYPE	QUALITY	CLASS	NO. OF CARDS	SOU
MAY 19 63	4	1	3	3	

CLASSIFICATION CONF CAPTIONED BY FM

PHOTO NO. <b>933281</b>	LOT NO. <b>4736</b>	MAP REFERENCE <b>(N10)</b>	LATITUDE <b>3105N</b>	<b>3025E</b>
COUNTRY <b>EGYPT</b>	PROVINCE <b>BUHEIRA</b>			
AREA NO. <b>317P</b>	SUBJECT <b>C68</b>	SUBJECT <b>A63</b>	SUBJECT	SUBJECT
<b>A B' A D</b>	<b>5</b>	<b>10</b>	<b>15</b>	<b>20</b>
<b>E W</b>	<b>25</b>	<b>30</b>	<b>35</b>	<b>40</b>
<b>T E R</b>	<b>45</b>	<b>50</b>		

**ILLEGIB**

DATE OF PHOTO <b>7-25</b>		TYPE <b>3</b>	QUALITY <b>4</b>	CLASS <b>1</b>	NO. OF CARDS <b>3</b>	50
CLASSIFICATION <b>CONF</b>		CAPTIONED BY <b>FM</b>				

Approved For Release 2002/05/08 : CIA-RDP78-05867A000414910010-0

ILLEGIB

Approved For Release 2002/05/08 : CIA-RDP78-05867A000414910010-0

PHOTO NO. 933286 LOT NO. 4-4701 MAP REFERENCE C LATITUDE 54 21 N 1840 E

COUNTRY POLAND PROVINCE GDANSK

AREA NO	SUBJECT	SUBJECT	SUBJECT	SUBJECT	SUBJECT	SUBJECT	SUBJECT	SUBJECT	SUBJECT
1255M	AG6	AG8							
G D A N S K			N O R T H				S H I P W A Y		
R D									
Q U A Y									

(13, 30)

25X1A

DATE OF PHOTO	TYPE	QUALITY	CLASS	NO. OF CARDS	SC
2 JULY 63	4	2	B	2	

CLASSIFICATION S/NE DISSEM CAPTIONED BY PLW

PHOTO NO. 933287	LOT NO. 8-4701	MAP REFERENCE C	LATITUDE 54 21 N	LONGITUDE 18 40 E
COUNTRY POLAND	PROVINCE GONSK			
AREA NO 1255M	SUBJECT AG6	SUBJECT AG8		
G D A N S K		N O R T H	S H I P Y A	
R D		S H I P	U / C	@
				Q U A R Y
				FOR 2 PART

PAN SEE CIA

(13, 30)

25X1A

DATE OF PHOTO	TYPE	QUALITY	CLASS	NO. OF CARDS	SC
2 JULY 63	4	2	B	2	
CLASSIFICATION <u>SECRET DISSEM</u>				CAPTIONED BY <u>HLW</u>	



2025 RELEASE UNDER E.O. 14176  
 PHOTO NO. 933258 LOT NO. 1-4701 MAP REFERENCE C ALTITUDE 54 21 11 1540 E  
 CIA-RDP78-05867A000414910010-0

COUNTRY	Poland								
AREA NO	1255 M	SUBJECT	AG6	SUBJECT	AG8	SUBJECT		SUBJECT	
		5				10		15	
	G D N N S K								20
		25				30		35	
	K D								40
		45				50			

FOR 2 PART  
 PAN SEE CIA

25X1A

(13, 30)

DATE OF PHOTO	TYPE	QUALITY	CLASS	NO. OF CARDS	SOURCE
2 JUL 62	4	2	B	2	
CLASSIFICATION				CAPTIONED BY	
//NF D. ITEM				VW	

PHOTO NO. 933289	LOT NO. 8-4701	MAP REFERENCE C	CARTOON 54 21 N 13 40 E
COUNTRY POLAND	PROVINCE GOANSK		
AREA NO. PSSM	SUBJECT AG6	SUBJECT AG8	
G D A N S K	N O R T H	15	S H I P Y A
R D	25	30	40
P W A Y	1	S H I P	U / C
	45	50	
PART 1 OF 4 PART			
PAN. SEE CIA			

(13,30)

25X1A

DATE OF PHOTO	TYPE	QUALITY	CLASS	NO. OF CARDS	SO
9 JULY 63	4	2	B	2	
CLASSIFICATION S/NF DISSEM				CAPTIONED BY VLW	

PHOTO NO. 933290 LOT NO. 8-4701 MAP REFERENCE C LATITUDE 54 21 N LONGITUDE 18 40 E

COUNTRY POLAND PROVINCE GOANSK


AREA NO	SUBJECT	SUBJECT	SUBJECT	SUBJECT	SUBJECT	SUBJECT	SUBJECT	SUBJECT
D554	AG6	AG8						
G D A N S K			N O R T H					
L O	2	B H I P S	U / C					
I P W A Y								

PAW. SEE CIA

(13,30)

25X1A

DATE OF PHOTO	TYPE	QUALITY	CLASS	NO. OF CARDS
2 JULY 63	4	2	B	2



CLASSIFICATION S/NF DISSEM CAPTIONED BY VLW

REF ID: A66766 . CIA-RDP78-05867A000414910010-0

PHOTO NO. 333291      LOT NO. 8-4701      MAP REFERENCE C      LATITUDE 54 21 N      LONGITUDE 18 40 E

COUNTRY	POLAND		PROVINCE	Gdansk			
AREA NO	K554	SUBJECT	H66	SUBJECT	H68	SUBJECT	
		5			10		
	G D A N S K				N O T H		15
		25			30		
	L D.		2		S H I P		35
		45			50		
	P W A Y						40
PART 3 OF 4 PART							
PAN. SEE CIA							
(12,30)							
25X1A							

DATE OF PHOTO	TYPE	QUALITY	CLASS	NO. OF CARDS	
2 JULY	43	4	2	2	
CLASSIFICATION				CAPTIONED BY	
//NF DISSEM				VW	

Approved For Release 2008/08/06 : CIA-RDP78-05867A000414910010-0

FORM NO. 174 USE PREVIOUS EDITIONS      PHOTO ANALYSIS REPORT      GPO 916791

PHOTO NO	933292	LOT NO.	S-4701	MAP REFERENCE	C	LATITUDE		54 21 N 18 40 E		
COUNTRY	POLAND		PROVINCE							GDANSK
AREA NO	1255 M	SUBJECT	A66	A68						
	G D A N	S B K			N O R T H			S H I P Y A		
	R D				S H I P	U / C		O N S C I		
	P W A Y								PART 4 OF 4 PART	
PAN. SEE CIA										

25X1A

(13, 30)

DATE OF PHOTO	TYPE	QUALITY	CLASS	NO. OF CARDS	SO
2 July	63	4	2	B	2
CLASSIFICATION				CAPTIONED BY	
S/WF DISSEM				LLW	

Approved For Release 2002/05/08 : CIA-RDP78-05867A000414910010-0

Next 3 Page(s) In Document Exempt

25X1C

Approved For Release 2002/05/08 : CIA-RDP78-05867A000414910010-0

PHOTO NO. 933297 LOT NO. 766 5-4476 MAP REFERENCE [70 00N 34 00E]

COUNTRY USSR PROVINCE

AREA NO	SUBJECT	SUBJECT	SUBJECT	SUBJECT	SUBJECT	SUBJECT	SUBJECT
C.S. 1 N	D21						
COASTLINE			10	FROM		15	OSTRO
V A	VORON		30	LUDKI		35	TO G
U B A	G A U R I L O V S K A Y A		50				

(69 11 N, 35 51.5 E)  
(69 12 N, 35 49 E)

PT ① OF 14 PT PAN. SEE CIA

25X1A

DATE OF PHOTO	TYPE	QUALITY	CLASS	NO. OF CARDS
LATE MAY 63	3	3	B	1

CLASSIFICATION SEC/NO FOREIGN DISS (2)

CAPTIONED BY RL