

PHOTO NO. 933198 LOT NO. 3993 REFERENCE ~~18-00 N~~ 18-00 N 76-48 W


COUNTRY JAMAICA PROVINCE

AREA NO	SUBJECT	SUBJECT	SUBJECT	SUBJECT	SUBJECT	SUBJECT	SUBJECT	SUBJECT
22E	C22	CIS						
	5		10	A	15	M	20	E
	25		30	B	35	A	40	N
	45		50	L		K		N
								W

25X1A

(7-8-10)

DATE OF PHOTO	TYPE	QUALITY	CLASS	NO. OF CARDS
25 Oct	624	1	2	3



CLASSIFICATION Secret CAPTIONED BY

PHOTO ANALYSIS REPORT

PHOTO NO. 933199		LOT NO. 8343		MAP REFERENCE C		LONGITUDE 17 25 W	
COUNTRY JAMAICA		PROVINCE		SUBJECT		SUBJECT	
AREA NO. 22E		SUBJECT DIB D43		SUBJECT		SUBJECT	
5 VERNAM		10 AIRFIELD		15		20 TER	
25 RAIN		30 SURROUNDING		35		40 AIR	
45 FIELD.		50					
DATE OF PHOTO		TYPE		QUALITY		CLASS	
26 Oct 57		4		1		2	
CLASSIFICATION		CAPTIONED BY		NO. OF CARDS			
Approved For Release 2002/05/08 : CIA-RDP78-05867A000414910009-2		PHOTO ANALYSIS REPORT		GPO 915791			

pt 7 of 2 pt JAN. 500 CIA No: 25X1A
 (1)

PHOTO NO. 933200	LOT NO. 3993	MAP REFERENCE C	LATITUDE 17-53 N	LONGITUDE 77-18 W
COUNTRY JAMAICA		PROVINCE		
AREA NO. 22E	SUBJECT D7B	SUBJECT D43	SUBJECT	SUBJECT
V	E	R	N	A
5	M	A	I	R
10	F	I	E	L
15	D	T	E	R
20				
25	P	A	I	N
30	S	U	R	R
35	O	U	N	D
40	I	N	G	A
45	F	I	E	L
50	D.			

25X1A

Pt 2 of 277 PAN. See CIA No (1)

DATE OF PHOTO	TYPE	QUALITY	CLASS	NO. OF CARDS
20 Oct 62	4	1	2	2

CLASSIFICATION: Secret

CAPTIONED BY: [Signature]

PHOTO ANALYSIS REPORT

PHOTO NO. 933201	LOT NO. 3973	MAP REFERENCE (NS)	LATITUDE 17-50 N	LONGITUDE 77-10 W
COUNTRY JAMAICA		PROVINCE		
AREA NO. 22E	SUBJECT ALT ALA	SUBJECT	SUBJECT	SUBJECT
SALT	RIVER	WEST	IND	
IES	SUGAR	COMPANYS	W	
HARF	TUGS			

25X1A

(29)

DATE OF PHOTO	TYPE	QUALITY	CLASS	NO. OF CARDS
20 Oct 62	4	1	2	2
CLASSIFICATION Secret			CAPTIONED BY	

Approved For Release 2002/05/08 : CIA-RDP78-05867A000414910009-2

PHOTO NO: 933202 LOT NO: 3993 MAP REFERENCE: C LATITUDE: 17-53N LONGITUDE: 77-18W

COUNTRY: JAMAICA PROVINCE: _____

AREA NO	SUBJECT	SUBJECT	SUBJECT	SUBJECT	SUBJECT	SUBJECT	SUBJECT	SUBJECT	SUBJECT							
22E	ANS															
V	E	R	N	A	M	A	I	R	F	I	E	L	D	L	X	G
E	F	R	O	M	W	E	N	D	O	F	E	-	W			
R	U	N	W	A	Y.											

25X1A

(31)

DATE OF PHOTO	TYPE	QUALITY	CLASS	NO. OF CARDS
20 Oct 62	4	1	2	1

CLASSIFICATION: Secret CARTONED BY: [Signature]

PHOTO NO 933203	LOT NO. 3973	MAP REFERENCE ME	LATITUDE 17-50 N		LONGITUDE 77-10 W	
COUNTRY JAMAICA			PROVINCE			
AREA NO 22 E	SUBJECT ALA	SUBJECT	SUBJECT	SUBJECT	SUBJECT	SUBJECT
SALT	RIVER	WEST	IND			
IES	SUGAR	COMPANY	S			
AL	WHARF	LINK	W			

25X1A

(2)

DATE OF PHOTO	TYPE	QUALITY	CLASS	NO. OF CARDS
	4	1	2	1

CLASSIFICATION

CAPTIONED BY




PHOTO NO. 933201	LOT NO. E993	MAP REFERENCE C	LATITUDE 17-51N	LONGITUDE 77-23W
COUNTRY JAMAICA		PROVINCE		
AREA NO. 32E	SUBJECT D21	SUBJECT	SUBJECT	SUBJECT
F A R Q U H A R S	10	B E A C H	15	L K G
W N W	25	F R O M	30	F A R Q U H A R S
B E A C H	45	T W D	50	L O N G B A Y.

25X1A

(2)

DATE OF PHOTO	TYPE	QUALITY	CLASS	NO. OF CARDS
20 Oct 52	4	1	2	1



CLASSIFICATION

Secret

CAPTIONED BY

PHOTO NO. 933205	LOT NO. 3795	MAP REFERENCE (NIS)	LATITUDE 17-51N		LONGITUDE 77-22W	
COUNTRY JAMAICA	PROVINCE					
AREA NO. 23E	SUBJECT AKV	SUBJECT	SUBJECT	SUBJECT	SUBJECT	SUBJECT
M	5	R	10	B	15	(NR)
R	25	B	30	E	35	F
R	45	E	50	M	40	L
K G E.						

25X1A

(28)

DATE OF PHOTO	TYPE	QUALITY	CLASS	NO. OF CARDS
20 Oct 62	4	1	E	1


CLASSIFICATION
Secret

PHOTO NO. 933206	LOT NO. 3993	MAP REFERENCE C	LATITUDE 17-53N 77-18W											
COUNTRY JAMAICA	PROVINCE													
AREA NO. 22E	SUBJECT AK15	SUBJECT	SUBJECT	SUBJECT	SUBJECT	SUBJECT	SUBJECT							
V	E	R	N	A	M	A	R	F	E	L	D	W	E	
N	D	O	F	E	-	W	R	U	N	W	A	Y.	L	K
G	W.													

(31)

25X1A

DATE OF PHOTO	TYPE	QUALITY	CLASS	NO. OF CARDS
20 Oct 62	4	1	2	1



CLASSIFICATION **Secret**
 CARTONED BY *[Signature]*

PHOTO NO. 933207		LOT NO. 84728		MAP REFERENCE C		LATITUDE 19 25 N		LONGITUDE 103 26 E							
COUNTRY Laos				PROVINCE Liang Khouang											
AREA NO. 42L		SUBJECT 267	SUBJECT 2B7	SUBJECT 3BC	SUBJECT	SUBJECT	SUBJECT	SUBJECT	SUBJECT						
M	U	O	N	G	P	H	A	N	C	O	M	M	A	N	D
V	A	N	A	T	K	O	N	G	L	E	'		H	E	A
D	Q	U	A	R	T	E	R								

9

3

STATINTL

DATE OF PHOTO	TYPE	QUALITY	CLASS	NO. OF CARDS	SOURCE OF PHOTOGRAPH
July 63	f	1	f	3	
CLASSIFICATION awo				CAPTIONED BY ad	

PHOTO NO. 933208	LOT NO. 84728	MAP REFERENCE N12	LATITUDE 17 25 N	LONGITUDE
COUNTRY Laos	PROVINCE Vientiane			
AREA NO. 424	SUBJECT 268	SUBJECT D48	SUBJECT D1F	SUBJECT
M U N G	5	7 H	10 N	15 T E R R A I N
A T	25 K O N G	30	LE ' S	35 H E A D Q U A
R T E R S	45	50		40

1.3

ILLEGIB

DATE OF PHOTO	TYPE	QUALITY	CLASS	NO. OF CARDS	SOURCE OF PHOTOGRAPH
4/1/60	1	1	1	3	
CLASSIFICATION				CAPTIONED BY	

PHOTO NO.	933209	LOT NO.	S4728	MAP REFERENCE	N18	LATITUDE	19 25 N	103 26 E	
COUNTRY	Laos		PROVINCE	Kieny Khouang					
AREA NO	42L	SUBJECT	DIF	SUBJECT	D48	SUBJECT	2BC	SUBJECT	2G8
	MUONG		PHAN				MILITARY		
	VEHICLE						AT		KONG LE
	HEADQUARTERS								

STATINTL

1,3

DATE OF PHOTO	July 63	TYPE	4	QUALITY	1	CLASS	4	NO. OF CARDS	4	SOURCE OF PHOTOGRAPH	
CLASSIFICATION	OUO			CAPTIONED BY		ax					

PHOTO NO.	933210	LOT NO.	S4728	MAP REFERENCE	C	LATITUDE	20 26 N	LONGITUDE	104 02 E
COUNTRY	Laos								
AREA NO	42L	SUBJECT	AKV	SUBJECT	D42	SUBJECT	DIB	SUBJECT	
	S	A	M	N	E	A	T	E	R
	O	N	G	R	O	U	T	E	6

at 20 26 N; 104 05 E, VH 0561
 (AMP L509 NF 48-14).

STATINTL

DATE OF PHOTO	TYPE	QUALITY	CLASS	NO. OF CARDS	SOURCE OF PHOTOGRAPH
July 6 3	4	2	4	3	[Redacted]
CLASSIFICATION	040		AH		

PHOTO NO.	933211	LOT NO.	84728	MAP REFERENCE	C	LATITUDE	20 28 N	104 02 E
COUNTRY	Laos							
AREA NO.	42L	SUBJECT	AKV	SUBJECT	D42	SUBJECT		SUBJECT
	S	A	M	N	E	U	A	(N R)
	O	N	R	O	U	T	E	6

at 20 26 N, 104 05 E, VH 0561
 (AM# L509 NF 48-14)

STATINTL

1, 28

DATE OF PHOTO	TYPE	QUALITY	CLASS	NO. OF CARDS	SOURCE OF PHOTOGRAPH
July 63	4	1	4	2	[Redacted]
CLASSIFICATION	DUO		CAPTIONED BY		at

Release 2002/05/08 : CIA-RDP78-05867A000414910009-2

PHOTO NO. 933212 LOT NO. 84728 MAP REFERENCE C LATITUDE 20 28 N 104 02 E

COUNTRY	Laos								
AREA NO.	42L	SUBJECT	D42	SUBJECT	AKV	SUBJECT	2BC	SUBJECT	
	S	A	M	N	E	U	A	(N R)	T R A F F I C
	O	N	R	O	U	T	E	6	

at 20 26 N; 104 05 E, & VH 0561
 (AM# L509 NF 48-14)

					1, 3, 28	STATINTL
DATE OF PHOTO	TYPE	QUALITY	CLASS	NO. OF CARDS	SOURCE OF PHOTOGRAPH	
July 6	3	4	2	4	3	[]
CLASSIFICATION				CAPTIONED BY		
OUO				UH		

Approved For Release 2002/05/08 : CIA-RDP78-05867A000414910009-2

ILLEGIB

Approved For Release 2002/05/08 : CIA-RDP78-05867A000414910009-2

PHOTO NO.	93321	LOT NO.	14728	MAP REFERENCE	C	LATITUDE	20 28 N	104 02 E
COUNTRY	Laos							
AREA NO.	42L	SUBJECT	ALE	SUBJECT	AKV	SUBJECT	D42	SUBJECT
	S	A	M	N	E	U	A	(NR)
	O	N	R	O	U	T	E	6

at 20 26 N ; 104 05 E , VH 0561
 (AM) L 509 NF 48-14)

STATINTL

1, 28

DATE OF PHOTO	TYPE	QUALITY	CLASS	NO. OF CARDS	SOURCE OF PHOTOGRAPH
July 6 3	4	2	4	3	[]
CLASSIFICATION				CAPTIONED BY	
o/w				AKV	

REF ID: A66200
 CASE 2002705708 : CIA-RDP78-05867A000414910009-2

PHOTO NO.	933215	LOT NO.	14728	MAP REFERENCE	C	LATITUDE	20 28 N	LONGITUDE	104 02 E
COUNTRY	Laos								
AREA NO.	42L	SUBJECT	AKV D42	SUBJECT		SUBJECT		SUBJECT	
	S A M	5	N E U A	10	(N R)	15	T R A F F I C	20	
	O N	25	R O U T E	30	6	35		40	
		45		50					

at 20 26 N ; 104 05 E , VH 0561
 (AM) L 509 NF 48-14)

DATE OF PHOTO	TYPE	QUALITY	CLASS	NO. OF CARDS	SOURCE OF PHOTOGRAPH
July 6 3	4	2	4	3	STATINTL
CLASSIFICATION	DUO		CAPTIONED BY AW		

PHOTO NO 933216	LOT NO 4722	MAP REFERENCE (N18)	LATITUDE 2738E 1532E	
COUNTRY SOUTH WEST AFRICA	PROVINCE			
AREA NO 21	SUBJECT ACF	SUBJECT AL4	SUBJECT	SUBJECT
	5	10	15	20
P L U M P U D D I N G I S L A N D (N				
R) A B A N D O N E D B A R G E 7	25	30	35	40
7 O F T H E M A R I N E D I A M O N D	45	50		
C O R P.				

25X1A

14-25-30

DATE OF PHOTO	TYPE	QUALITY	CLASS	NO. OF CARDS	SOURCE OF PHOTOGRAPH
19 6 3	4	2	3	2	
CLASSIFICATION				CAPTIONED BY	
CONF				FM	

PHOTO ANALYSIS REPORT

PHOTO NO. 333217 LOT NO. \$4732 MAP REFERENCE (NIS) LATITUDE 27015 15136

COUNTRY		PROVINCE		SUBJECT		SUBJECT		SUBJECT		SUBJECT		SUBJECT	
SOUTH WEST AFRICA													
AREA NO. 24		SUBJECT D23		SUBJECT D2C									
P O		E S		I O N		I S		C A		N D		20	
N		E L		Z A		B E		T H		B A		40	

25X1A

DATE OF PHOTO			TYPE	QUALITY	CLASS	NO. OF CARDS	SOURCE OF PHOTOGRAPH
1-29			7	1	3	2	
CLASSIFICATION				CAPTIONED BY			
19 6 3				FM			

Approved For Release 2002/05/08 : CIA-RDP78-05867A000414910009-2

Approved For Release 2002/05/08 : CIA-RDP78-05867A000414910009-2

PHOTO NO. 933218		LOT NO. 4722		MAP REFERENCE (N15)		LATITUDE 26 57 S		LONGITUDE 15 12 E	
COUNTRY SOUTH WEST AFRICA									
AREA NO 24									
SUBJECT PCF									
SUBJECT ELIZABETH BAY									
SUBJECT ND WORKS OF THE ATLANTA									
SUBJECT NTIEBE DIAMANT KORPORATION									
25X1A									
DATE OF PHOTO 1-14-25		TYPE	QUALITY	CLASS	NO. OF CARDS	SOURCE OF PHOTOGRAPH			
19 6 3 7		2	3	1					
CLASSIFICATION CONF									
CAPTIONED BY FM									
Approved For Release 2002/05/08 : CIA-RDP78-05867A000414910009-2									
PHOTO ANALYSIS REPORT									

PHOTO NO. 933219 LOT NO. 4722 MAP REFERENCE C CAPTION 2755\$ 1540E

COUNTRY SOUTH WEST AFRICA PROVINCE

AREA NO	SUBJECT	SUBJECT	SUBJECT	SUBJECT	SUBJECT	SUBJECT	SUBJECT	SUBJECT
21	ACF	AK3						
	5 CHAMEL	10 \$ BAAI	15	PLANE	20	A		
	25 TDIAMOND	30	WORK	35	\$ OF	40	T	
	45 HEATLANTIE	50	\$E					
KORPORASIE.								

14-25-31

25X1A

DATE OF PHOTO	TYPE	QUALITY	CLASS	NO. OF CARDS	SOURCE OF PHOTOGRAPH
1963	4	2	3	2	

CLASSIFICATION CONF CAPTIONED BY FM

PHOTO NO. **933220** LOT NO. **4722** MAP REFERENCE **C** LATITUDE **27 55 S** **15 40 E**

COUNTRY **SOUTH WEST AFRICA** PROVINCE

AREA NO	SUBJECT	SUBJECT	SUBJECT	SUBJECT	SUBJECT	SUBJECT	SUBJECT	SUBJECT
21	ACF							
	5	10			15			20
C H A M E I	1	5	B A A I		D I A M O N D			
	25	30			35			40
W O R K S	1	0	F T H E		A T L A N T			
	45	50						
I E S E	1	50	D I A M A N T		K O R P O R A T I E			

DATE OF PHOTO **14-25** TYPE **4** QUALITY **2** CLASS **3** NO. OF CARDS **1** SOURCE OF PHOTOGRAPH **25X1A**

CLASSIFICATION **CONF** CAPTIONED BY **FM**

PHOTO NO.	333221	LOT NO.	4722	MAP REFERENCE	(N16)	LATITUDE	27 55 S	LONGITUDE	15 40 E
COUNTRY	SOUTH WEST AFRICA								
AREA NO.	24	SUBJECT	ACF	SUBJECT		SUBJECT		SUBJECT	
	5			10		15		20	
	25			30		35		40	
	45			50					
C H A M E I D I A M O N D									
W O R K S O F T H E A T L A N T									
I E S E D I A M A N T K O R P O R A T I E									

25X1A

DATE OF PHOTO	14-25	TYPE	4	QUALITY	2	CLASS	3	NO. OF CARDS	1	SOURCE OF PHOTOGRAPH			
<table border="1"> <tr> <td>CLASSIFICATION</td> <td>CONF</td> <td>CAPTIONED BY</td> <td>FM</td> </tr> </table>										CLASSIFICATION	CONF	CAPTIONED BY	FM
CLASSIFICATION	CONF	CAPTIONED BY	FM										

PHOTO NO. 933222 LOT NO. 4722 MAP REFERENCE (NIB) LATITUDE 27 55 S LONGITUDE 15 40 E

COUNTRY SOUTH WEST AFRICA PROVINCE

AREA NO	SUBJECT	SUBJECT	SUBJECT	SUBJECT	SUBJECT	SUBJECT	SUBJECT	SUBJECT
2Y	ACF							
	5 CHAM E I	10 B A A I		15				20
	25 W O R K	30		35				40
	45 I E D E	50						

DIAMEN T KORPORABIE

DATE OF PHOTO 14-25 TYPE 4 QUALITY 2 CLASS 3 NO. OF CARDS 1 SOURCE OF PHOTOGRAPH 25X1A

CLASSIFICATION CONF CAPTIONED BY FM

PHOTO NO. 933223	LOT NO. 4722	MAP REFERENCE (NIB)	CENTRIFUGAL 2755	LONGITUDE 1540E
COUNTRY SOUTH WEST AFRICA	PROVINCE			
AREA NO. 2Y	SUBJECT ACF	SUBJECT	SUBJECT	SUBJECT
C	H	A	M	E
1	5	1	10	15
W	25	2	30	35
1	45	1	50	20
E				40

CHAM E I \$ B A A I D I A M O N D
 W O R K \$ O F T H E A T L A N T
 I E \$ E D I A M A N T K O R P O R A B I E.

(11)

25X1A

DATE OF PHOTO 14-25	TYPE 4	QUALITY 2	CLASS 3	NO. OF CARDS 1	SOURCE OF PHOTOGRAPH
CLASSIFICATION CONF					CAPTIONED BY FM

PHOTO NO. 933221 LOT NO. 34733 MAP REFERENCE LATITUDE 55 40 N LONGITUDE 37 41 E

COUNTRY USSR PROVINCE

AREA NO	SUBJECT	SUBJECT	SUBJECT	SUBJECT	SUBJECT	SUBJECT	SUBJECT	SUBJECT
B 167N	C 613	C 44	C 12					
K O L O M E N S K O Y E								
T I R C H								

38

STATINTL

DATE OF PHOTO	TYPE	QUALITY	CLASS	NO. OF CARDS	SOURCE OF PHOTOGRAPH
MID 6 1 4	1	4	3		

CLASSIFICATION RUC CAPTIONED BY [Signature]

PHOTO NO	933225	LOT NO	34733	MAP REFERENCE		LATITUDE	55 40 N	LONGITUDE	37 41 E
COUNTRY	USSR		PROVINCE						
AREA NO	B 167N	SUBJECT	C 6 B	SUBJECT	C 44	SUBJECT	C 12		
	K O L O M E N S K O Y E							15	20
	C I R C H		B L D G.					35	40
								45	50

6, 7, 10

STATINTL

DATE OF PHOTO	TYPE	QUALITY	CLASS	NO. OF CARDS	SOURCE OF PHOTOGRAPH
M 10	6	1	4	3	
CLASSIFICATION	CAPTIONED BY				
	AHO				

PHOTO NO: 933226 LOT NO: 4733 MAP REFERENCE LATITUDE: 55 40 N LONGITUDE: 37 41 E

COUNTRY: USSR PROVINCE:

AREA NO	SUBJECT	SUBJECT	SUBJECT	SUBJECT	SUBJECT	SUBJECT	SUBJECT	SUBJECT
B 167N	C 6 B	C 44	C 12					
K O L D	M E N S K O Y E			10		15	O L D	20
C R C H	25	B L D G.		30		35		40
	45			50				

STATINTL

6, 7, 10

DATE OF PHOTO	TYPE	QUALITY	CLASS	NO. OF CARDS	SOURCE OF PHOTOGRAPH
MID	6	1	4	3	

CLASSIFICATION: CAPTIONED BY: Approved For Release 2002/05/08 : CIA-RDP78-05867A000414910009-2

PHOTO NO.	933227	LOT NO.	4733	MAP REFERENCE		LATITUDE	55 40 N	LONGITUDE	37 41 E
COUNTRY	USSR		PROVINCE						
AREA NO	B 167N	SUBJECT	D36	SUBJECT		SUBJECT		SUBJECT	
	K O L O M E N S K O Y E						15	L K G	20
	A T						30	R I V E R	40
	T E						50	C A N A L	
								L O C K S	

(1,1)

STATINTL

DATE OF PHOTO	TYPE	QUALITY	CLASS	NO. OF CARDS	SOURCE OF PHOTOGRAPH
MID	61	4/1	4	1	
CLASSIFICATION	CAPTIONED BY				
	WH				

Approved For Release 2002/05/08 : CIA-RDP78-05867A000414910009-2 18791

PHOTO ANALYSIS REPORT

FORM NO. 174 USE PREVIOUS EDITIONS

PHOTO NO. 933228 LOT NO. 4733 MAP REFERENCE C LATITUDE 41 51 N LONGITUDE 44 43 E

COUNTRY USSR PROVINCE

AREA NO	SUBJECT	SUBJECT	SUBJECT	SUBJECT	SUBJECT	SUBJECT	SUBJECT	SUBJECT
D325N	C62	D36						
	5		10	LKG.		15	FROM	20
	25		30			35		40
	45		50					

~~PI~~ OF
SEE CIA FOR STEREO PR.

STATINTL

DATE OF PHOTO	TYPE	QUALITY	CLASS	NO. OF CARDS	SOURCE OF PHOTOGRAPH
MID 61	3	1	4	2	

CLASSIFICATION Approved For Release 2002/05/08 - CIA-RDP78-05867A000414910009-2 CAPTIONED BY WH

PHOTO NO. 933229 LOT NO. 4733 MAP REFERENCE LATTITUDE 41 51 N LONGITUDE 44 43 E

COUNTRY USSR PROVINCE

AREA NO	SUBJECT	SUBJECT	SUBJECT	SUBJECT	SUBJECT	SUBJECT	SUBJECT	SUBJECT
D 325N	C 62	D 36						
M T S K H E T A			10	L K G		15	F R O M	20
O N A S T E R Y	25		30	O N H I L L		35		40
	45		50					

SEE CIA FOR STEREO PR.

STATINTL

(1, 6, 7)

DATE OF PHOTO	TYPE	QUALITY	CLASS	NO. OF CARDS	SOURCE OF PHOTOGRAPH
MID	61	31	4	2	

CLASSIFICATION Approved For Release 2002/05/08 . CIA-RDP78-05867A000414910009-2

PHOTO NO. 933230 LOT NO. S 4733 MAP REFERENCE 42 10 N 44 42 E LATITUDE

COUNTRY	USSR						
AREA NO	SUBJECT	SUBJECT	SUBJECT	SUBJECT	SUBJECT	SUBJECT	SUBJECT
A325N	DID	C12	CUB				
	5			10		15	20
ANANURI	25			30		35	40
				50			
	45						

STATINTL

DATE OF PHOTO	TYPE	QUALITY	CLASS	NO. OF CARDS	SOURCE OF PHOTOGRAPH
MID 61	4	1	4	3	
CLASSIFICATION				CAPTIONED BY	
				WJH	

PHOTO NO. 933231 LOT NO. S 4733 MAP REFERENCE LATITUDE 42 10 N LONGITUDE 44 42 E

COUNTRY USSR PROVINCE

AREA NO	SUBJECT	SUBJECT	SUBJECT	SUBJECT	SUBJECT	SUBJECT	SUBJECT	SUBJECT
A325N	DID 162							
ANANUR I				10	15	20		
IN				30	35	40		
				45	50			

STATINTL

DATE OF PHOTO	TYPE	QUALITY	CLASS	NO. OF CARDS	SOURCE OF PHOTOGRAPH
MID 61	4	1	4	2	

CLASSIFICATION Approved For Release 2002/05/08 - CIA-RDP78-05867A000414910009-2 18791

PHOTO NO. 933232 LOT NO. 54733 MAP REFERENCE NIS LATITUDE 42 39N LONGITUDE 44 39E

COUNTRY USSR PROVINCE

AREA NO	SUBJECT	SUBJECT	SUBJECT	SUBJECT	SUBJECT	SUBJECT	SUBJECT	SUBJECT
A325N	DID	CGB	AKU					
	KAZBEGI		VILLAGE				ON	
	GEORGIAN		MILITARY				HI	
	GHWAY							

1, 6, 28

STATINTL

DATE OF PHOTO	TYPE	QUALITY	CLASS	NO. OF CARDS	SOURCE OF PHOTOGRAPH
MID 61	4	1	4	3	[Redacted]

CLASSIFICATION PUP CAPTIONED BY WH

PHOTO NO. 933233 LOT NO. 54733 MAP REFERENCE ATIS LATITUDE 42 39N LONGITUDE 44 39E

COUNTRY USSR PROVINCE

AREA NO	SUBJECT	SUBJECT	SUBJECT	SUBJECT	SUBJECT	SUBJECT	SUBJECT	SUBJECT
A325N	DID	CGB	AKA					
KAZB	E	G	I	10	V	L	L	A
G	E	O	R	25	G	I	A	N
G	H	W	A	45	M	I	L	I
				50	T	A	R	Y
								H
								I

STATINTL

1, 6, 28

DATE OF PHOTO	TYPE	QUALITY	CLASS	NO. OF CARDS	SOURCE OF PHOTOGRAPH
MID 6 1	4	1	4	3	
CLASSIFICATION				CAPTIONED BY	
DUP				WA	

PHOTO NO. 983234 LOT NO. 54733 MAP REFERENCE N15 LATITUDE 42 39N LONGITUDE 44 39E

COUNTRY USSR PROVINCE

AREA NO	SUBJECT	SUBJECT	SUBJECT	SUBJECT	SUBJECT	SUBJECT	SUBJECT	SUBJECT
A325N	DID	CGB	AKH					
KAZB	EG I		V I L L A G E					O N
G E O R G I A N			M I L I T A R Y					H I
G H W A Y			N O T E					B R I D G E

STATINTL

1, 6, 28

DATE OF PHOTO	TYPE	QUALITY	CLASS	NO. OF CARDS	SOURCE OF PHOTOGRAPH
MID 6 1	4	1	4	3	

CLASSIFICATION RUP CAPTIONED BY WH

CIA-RDP78-05867A000414910009-2

PHOTO NO. 933235 LOT NO. 54733 MAP REFERENCE NIS LATITUDE 42 30N LONGITUDE 44 37E

COUNTRY	PROVINCE	SUBJECT	SUBJECT	SUBJECT	SUBJECT	SUBJECT	SUBJECT	SUBJECT
USSR								
AREA NO	A325 N	DID	COB	AKI				
	RAZB	EG						

STATINTL

DATE OF PHOTO	TYPE	QUALITY	CLASS	NO. OF CARDS	SOURCE OF PHOTOGRAPH
MID	6	1	4	3	

CLASSIFICATION Approved For Release 2002/05/08 : CIA-RDP78-05867A000414910009-2

PHOTO ANALYSIS REPORT

PHOTO NO. 933236 LOT NO. 54733 MAP REFERENCE AVIS LATITUDE 42 39N LONGITUDE 44 39E

COUNTRY USSR PROVINCE

AREA NO	SUBJECT	SUBJECT	SUBJECT	SUBJECT	SUBJECT	SUBJECT	SUBJECT
A325N	DID	CGB	AKU				
KAZB	EG	I	V	L	L	A	G
GEORGI	AN		M	I	L	I	T
GH	WAY						

STATINTL

1, 6, 28

DATE OF PHOTO	TYPE	QUALITY	CLASS	NO. OF CARDS	SOURCE OF PHOTOGRAPH
MID 6 1	4	1	4	3	[Redacted]

CLASSIFICATION Approved For Release 2002/05/08 : CIA-RDP78-05867A000414910009-2

PHOTO ANALYSIS REPORT

PHOTO NO. **933237** LOT NO. **54733** MAP REFERENCE **4237N** LONGITUDE **4407E**

COUNTRY **USSR** PROVINCE

AREA NO	SUBJECT	SUBJECT	SUBJECT	SUBJECT	SUBJECT	SUBJECT	SUBJECT	SUBJECT
A325N	DID	AKU						
	5	KAZBEGI	(NR)			15		20
	25	ALONG	GEORGIAN			35		40
	45	ARMY	HITHWAY					

STATINTL

DATE OF PHOTO	TYPE	QUALITY	CLASS	NO. OF CARDS	SOURCE OF PHOTOGRAPH
MID 61	41	1	4	2	

CLASSIFICATION **SECRET** CAPTIONED BY **AKU**

PHOTO NO. 933238	LOT NO. 54733	MAP REFERENCE	LATITUDE 42 39N	LONGITUDE 44 39E
COUNTRY USSR		PROVINCE		
AREA NO. A325N	SUBJECT DID	SUBJECT AKII	SUBJECT	SUBJECT
	5		10	
	25		30	
	45		50	
			15	20
			35	40
KA Z B E E V (N R) T E R R A I N A L O N G G E O R G I A N M I L I T A R Y H I G H W A Y				

STATINTL

DATE OF PHOTO MID 61		TYPE 4	QUALITY 1	CLASS 4	NO. OF CARDS 2	SOURCE OF PHOTOGRAPH
CLASSIFICATION OHO			CAPTIONED BY WH		[Redacted]	

PROTO ANALYSIS REPORT

PHOTO NO. 933239 LOT NO. 34733 MAP REFERENCE LATITUDE 42 39N LONGITUDE 44 39E

COUNTRY USSR PROVINCE

AREA NO	A 325N	SUBJECT	DID	SUBJECT	AKU	SUBJECT		SUBJECT		SUBJECT		SUBJECT		SUBJECT	
	KAZBEGI		(NR)												
	ALONG		GEORGIAN												
	ARY		HIGHWAY												

STATINTL

(1, 28)

DATE OF PHOTO	TYPE	QUALITY	CLASS	NO. OF CARDS	SOURCE OF PHOTOGRAPH
MID 61	4	1	4	2	

CLASSIFICATION 000 CAPTIONED BY W4

PHOTO NO. 933240 LOT NO. 4733 MAP REFERENCE LATTITUDE 42 39N LONGITUDE 44 39E

COUNTRY USSR PROVINCE

AREA NO	SUBJECT	SUBJECT	SUBJECT	SUBJECT	SUBJECT	SUBJECT	SUBJECT	SUBJECT	SUBJECT
A 325N	DID	AKH							
	5	10		15		20			
KAZBEGI	(NR)			TERRAIN					
25	30	35	40						
ALONG	GEORGIAN	MILIT							
45	50								
ARY	HIGHWAY								

STATINTL

(1, 2B)

DATE OF PHOTO	TYPE	QUALITY	CLASS	NO. OF CARDS	SOURCE OF PHOTOGRAPH
MID 61	4	1	4	2	

CLASSIFICATION: O U CAPTIONED BY: W H

PHOTO NO. 933241 LOT NO. 4733 MAP REFERENCE LATITUDE 42 39N LONGITUDE 44 39E

COUNTRY USSR PROVINCE

AREA NO	SUBJECT	SUBJECT	SUBJECT	SUBJECT	SUBJECT	SUBJECT	SUBJECT	SUBJECT
A 325N	DID	AKU						
	KAZBEGI	(NR)			TERRAIN			
	ALONG	GEORGIAN			MILIT			
	ARY	HIGHWAY						

STATINTI

DATE OF PHOTO	TYPE	QUALITY	CLASS	NO. OF CARDS	SOURCE OF PHOTOGRAPH
MID 61	4	1	4	2	

CLASSIFICATION Approved for Release 2002/05/08 : CIA-RDP78-05867A000414910009-2

PHOTO ANALYSIS REPORT

PHOTO NO. **933242** LOT NO. **54733** MAP REFERENCE **4158N 4407E** LATITUDE **4158N** LONGITUDE **4407E**

COUNTRY **USSR** PROVINCE

AREA NO.	SUBJECT	SUBJECT	SUBJECT	SUBJECT	SUBJECT	SUBJECT	SUBJECT	SUBJECT
D325N	CLB	K26						
EDRI	5	UY	10	B	L	D	G	15
	25		30					35
	45		50					40

STATINTL

DATE OF PHOTO	TYPE	QUALITY	CLASS	NO. OF CARDS	SOURCE OF PHOTOGRAPH
MID 61	4	1	4	7	

PHOTO NO. 933243 LOT NO. 34733 MAP REFERENCE LATITUDE 41 58 N LONGITUDE 44 07 E

COUNTRY USSR PROVINCE

AREA NO.	SUBJECT	SUBJECT	SUBJECT	SUBJECT	SUBJECT	SUBJECT	SUBJECT	SUBJECT
D325N	CB	C26						20
GORI		U/I		10	BLDG S		15	
	25			30			35	40
	45			50				

6,7 STATINTL

DATE OF PHOTO	TYPE	QUALITY	CLASS	NO. OF CARDS	SOURCE OF PHOTOGRAPH
MID 61	4	1	4	2	

CLASSIFICATION APPROVED For Release 2002/05/08 : CIA-RDP78-05867A000414910009-2 CAPTIONED BY

PHOTO NO. **933241** LOT NO. **84733** MAP REFERENCE **4158N** LONGITUDE **4407E**

COUNTRY **USSR** PROVINCE

AREA NO.	SUBJECT	SUBJECT	SUBJECT	SUBJECT	SUBJECT	SUBJECT	SUBJECT	SUBJECT
D325N	68	26						
GORI	5	U1	10	FACTORY	15			20
	25		30		35			40
	45		50					

STATINTL

6, 7

DATE OF PHOTO	TYPE	QUALITY	CLASS	NO. OF CARDS	SOURCE OF PHOTOGRAPH
MID 61	4	1	4	2	

CLASSIFICATION **OUA** CAPTIONED BY **WY**

Release 2002/05/08 : CIA-RDP78-05867A000414910009-2

PHOTO NO. 933245 LOT NO. S 4733 MAP REFERENCE LATITUDE 42 39N-44 39E LONGITUDE

COUNTRY USSR PROVINCE

AREA NO	SUBJECT	SUBJECT	SUBJECT	SUBJECT	SUBJECT	SUBJECT	SUBJECT	SUBJECT
A325N	C68	BID						
	5		10		15		20	
KAZBEI		TOWN		ON		C		
	25		30		35		40	
GIAN		MILITARY				HIGHWAY		
	45		50					

STATINTL

(1, 6, 28)

DATE OF PHOTO	TYPE	QUALITY	CLASS	NO. OF CARDS	SOURCE OF PHOTOGRAPH
MID 61	4	1	4	2	

CLASSIFICATION CAPTIONED BY

PHOTO NO. 933246 LOT NO. S 4733 MAP REFERENCE LATTITUDE 42 39N LONGITUDE 44 39E

COUNTRY USSR PROVINCE

AREA NO	SUBJECT	SUBJECT	SUBJECT	SUBJECT	SUBJECT	SUBJECT	SUBJECT	SUBJECT
A325N	C6B	DID						
	5	10	15	20				
KAZB	E61	TOWN	ON	GEDR				
25	30	35	40					
GIAN	MIL	ITARY	HIGHWAY					
45	50							

STATINTL

(1, 6, 28)

DATE OF PHOTO	TYPE	QUALITY	CLASS	NO. OF CARDS	SOURCE OF PHOTOGRAPH
MID 61	4	1	4	2	

CLASSIFICATION CAPTIONED BY

PHOTO NO. 933247 LOT NO. S 4733 MAP REFERENCE LATITUDE 42 39N LONGITUDE 44 39E

COUNTRY USSR PROVINCE

AREA NO	SUBJECT	SUBJECT	SUBJECT	SUBJECT	SUBJECT	SUBJECT	SUBJECT	SUBJECT
A325N	C6B	DID						
KAZB	5 EGI		10 TOWN		15 ON		20 GEOR	
GIAN	25		30 MILITARY		35		40 HIGHWA	
Y	45		50					

(1, 6, 28)

STATINTL

DATE OF PHOTO	TYPE	QUALITY	CLASS	NO. OF CARDS	SOURCE OF PHOTOGRAPH
MID 61	4	1	4	2	

CAPTIONED BY WH