

PHOTO NO. 0	917201	LOT NO. 366	MAP REFERENCE C	1133 N	104 55 E
COUNTRY	CAMBODIA				
AREA NO	22L	SUBJECT CGH	SUBJECT CLC	SUBJECT	SUBJECT
	PHNOM	5	PENH	10	CAPI TAL
	23	THA TER	30		35
	42		50		

Building 19H
Grid Reference ~~92357853~~ 92357853

DATE OF PHOTO	JAN 6 2 4	TYPE	1	CLASS	3	NO. OF CARDS	2	SOURCE OF PHOTOGRAPH	25X1A
CLASSIFICATION	[REDACTED]								

PHOTO NO. 917202 | LOT NO. 366 | MAP REFERENCE C | 1133N 10455E

COUNTRY	AREA NO	SUBJECT	SUBJECT	SUBJECT	SUBJECT	SUBJECT	SUBJECT	SUBJECT	SUBJECT
CAMBODIA	22L	C32							
	P H N O M		P E N H				U N	A P T	
	U S - A I D		R .				F R E N C H		A D P I
	S O R S		A P T				ENG LOOKING		WEN

GRID 9097 7877 FILE
2 PART SERIES, SEE CAP

(6,710)

BASIC OF PHOTO	TYPE	QUANTITY	CLASS	NO. OF CARDS	SOURCE OF PHOTOGRAPH
JAN 62	4	1	3	1	25X1A
CAPTIONED BY SOB					

PHOTO NO.	9L7203	LOT NO.	366	MAP REFERENCE	C	GRID REFERENCE	1133N 10455E
COUNTRY	CAMBODIA						
AREA NO.	226	SUBJECT	CG4	SUBJECT	CEB	SUBJECT	AKU
	P H N O M		P I E N H				N A T I O N A L
	R O U T E		1 7				

Grid Reference 9097 78KO
 PART 2 OF 2-PART SERIES
 SEE CAPTION

DATE OF PHOTO	TYPE	QUALITY	CLASS	NO. OF CARDS	SOURCE OF PHOTOGRAPH
JAN 62	4	1	3	2	25X1A
CLASSIFICATION	[REDACTED]				

PHOTO NO. 917201	LOT NO. 366	CLASSIFICATION C	GRID REFERENCE 1133N 10935E
COUNTRY CAMBODIA	PROVINCE	SUBJECT	SUBJECT
AREA NO. 27L	SUBJECT 68 C64	SUBJECT C2C	SUBJECT
PHNOM	PLENH	SOR	RYA
HEATER	L O O K	I N G	SW

Grid Reference 9174 5857

67115 25X1A

DATE OF PHOTO	TYPE	QUALITY	CLASS	NO. OF CARDS	SOURCE OR PHOTOGRAPH
JAN 6 2 4	1	3	3		



PHOTO NO.	917205	LOT NO.	8366	MAP REFERENCE	C	GRID	1135 N 1173 E
COUNTRY	CAMBODIA						
AREA NO.	226	SUBJECT	C26	SUBJECT		SUBJECT	
	PHNOM		PENH			CENTRAL	
	MARKET		LINK			EAST	

Building 5
 Grid Reference 9173 7861

DATE OF PHOTO	TYPE	QUALITY	CLASS	NO. OF CARDS	SOURCE OF PHOTOGRAPH
TAN 6.24	1	3	1		
CAPTION BY					

PHOTO NO.	917709	LOT NO.	S 366	MAP REFERENCE	C	COORDINATES	1133 N 10455 E
COUNTRY	CAMBODIA						
AREA NO	22C	SUBJECT	C16	SUBJECT		SUBJECT	
	P H N O M		P E N H		N E W		P U B L
	I C		W O R K S		B U I L D I N G		

Building 147
~~Building 155 is part of Building 147~~

Grid Reference 9208 7909
 780

DATE OF PHOTO	TYPE	QUALITY	CLASS	NO. OF CARDS	SOURCE OF PHOTOGRAPH
Feb 62	4	1	3	1	25X1A
CAPTIONED BY					

PHOTO NO.	917207	LOT NO.	✓ 366	MAP REFERENCE	C 1133 N 10933 E
COUNTRY	CAMBODIA				
AREA NO.	226	SUBJECT	C16	SUBJECT	PHNOM PENH MUNICIPAL
	P H N O M		P E N H		M U N I C I P A L
	L O F F I C E				

Building 127
 Grid Reference 9219 7920

DATE OF PHOTO	TYPE	QUALITY	CLASS	NO. OF CLIPS	SOURCE OF PHOTOGRAPH
F66 624	1	3	1	1	25X1A
CAPTIONED BY					
SJK					

PHOTO NO.	91720S	LOT NO.	781	MAP REFERENCE	C	GRID REFERENCE	781
COUNTRY	CAMBODIA						
AREA NO.	226	SUBJECT	C105	SUBJECT		SUBJECT	
	P H N O M		P E N H		R O Y A I		D A
	N I S H		C O N S U L A T E				

Building 70
Grid Reference 9272 7895

DATE OF PHOTO	Feb 62	TYPE	H	CLASS	781	NO. OF CARDS	1	SOURCE OF PHOTOGRAPHY	25X1A
CLASSIFICATION	Approved for Release 2000/09/01 : CIA-RDP78-05867A000414550005-6								

PHOTO NO. 9L7209 LOT NO. 8366 C 11330 10550005-5

COUNTRY	CAMBODIA										
AREA NO	22E	SUBJECT	AHQ	C16							
	P	H	N	O	M	P	E	N	H	P	O
	H	O	R	I	T	O	F	F	I	C	E

Grid Reference 9233 7930

17 78 25X1A

DATE OF PHOTO	TYPE	QUANTITY	CLASS	NO. OF CARDS	SOURCE OF PHOTOGRAPH
Feb 62	H	1	3	2	[REDACTED]

Approved For Release 2000/09/01 : CIA-RDP78-05867A00041A550005-5

FORM NO. 174 USE PREVIOUS EDITIONS

PHOTO ANALYSIS REPORT

PHOTO NO. 917210 LOT NO. 8366 MAP REFERENCE C 1133N 10755E

COUNTRY	CAMBODIA						
AREA NO	226	SUBJECT	AHO	SUBJECT	C16	SUBJECT	
	PHIN O		H		PIE N H		
	AND		EX C I S E				

Building 90
Grid Reference 9228 7941

7-176 25X1A

DATE OF PHOTO	TYPE	QUALITY	CLASS	NO. OF COPIES	SOUL
Feb 62	4	1	3	2	

Approved For Release 2000/09/01 : CIA-RDP78-05867A000412550005-6

FORM NO. 174 USE PREVIOUS EDITIONS 1 Jun 64

PHOTO ANALYSIS REPORT

PHOTO NO. 917211 LOT NO. S 1587 REFERENCE C 06 47 N 58 / 200

COUNTRY	BRITISH GUINIA						
AREA NO	19E	SUBJECT	SUBJECT	SUBJECT	SUBJECT	SUBJECT	SUBJECT
		AMB	ABULK	LOADING			
			AT	SUGAR			

LKG W AT

24, 29, 30 25X1A

DATE OF PHOTO	TYPE	QUALITY	CLASS	NO. OF CARDS	SC
EARLY 63	4	1/w	3	1	



Approved For Release 2000/09/01 : CIA-RDP78-05867A000414550005-6

PHOTO NO. 917212 LOT NO. S 1587 REFERENCE C 06 42 N 58 1200

COUNTRY BRITISH GUINEA PROVINCE

AREA NO 19E SUBJECT AHB SUBJECT SUBJECT SUBJECT SUBJECT SUBJECT SUBJECT

W A L E S B U L K C O A D I N G

F A C I L I T I E S A T S U G A R

E S T A T E

LEE N AT

24, 29, 30 25X1A

DATE OF PHOTO	TYPE	QUALITY	CLASS	NO. OF CARDS	FOUR
EARLY 63	4	1	3	1	

Approved For Release 2000/09/01 : CIA-RDP78-05867A000414550005-6

PHOTO NO. 917214 LOT NO. 5-1587 MAP REFERENCE C LATITUDE 06 24N LONGITUDE 58 37W

COUNTRY	PROVINCE	SUBJECT	SUBJECT	SUBJECT	SUBJECT	SUBJECT	SUBJECT
BRITISH GUANA							
AREA NO. ME	SUBJECT C34	SUBJECT C9Y					
			10	H O M E	12	O F	P N C
			20	L E G I S L A T O R	22	E C	C O R R
			30	E I R A			

DIRECTLY WEST OF KERIC

Hotel

25X1A

DATE OF PHOTO	TYPE	QUALITY	CLASS	NO. OF CARDS	SOURCE
EARLY	434	1	31		
CLASSIFICATION CONF					CAPTIONED BY WSH



PHOTO NO.	917215	LOT NO.	1587	MAP REFERENCE	NIS	LATITUDE	56 16 N	57 12 W
COUNTRY	BRITISH GUIANA		PROVINCE					
AREA NO	19E	SUBJECT	D36	SUBJECT	D3A	SUBJECT		
				SUBJECT	FALL		WATER	

25X1A



DATE OF PHOTO	TYPE	QUALITY	CLASS	NO. OF CARDS	BOX
early	63	2	1	32	

CAPTIONED BY WH

PHOTO NO. 917216 LOT NO. 1587 MAP REFERENCE NIS LATITUDE 06 16N LONGITUDE 53 42W

COUNTRY BRITISH GUIANA PROVINCE

AREA NO	SUBJECT	SUBJECT	SUBJECT	SUBJECT	SUBJECT	SUBJECT	SUBJECT	SUBJECT
19E	D36	D3A						
MARSHALL		FALL						

25X1A

DATE OF PHOTO	TYPE	QUALITY	CLASS	NO. OF CARDS	NO.
Early	63	2	1	32	

CLASSIFICATION: CONF CAPTIONED BY: WH

PHOTO NO. 917217 LOT NO. 5 1587 MAP REFERENCE C LATITUDE 06 23 N LONGITUDE 58 41 W

COUNTRY BRITISH GUIANA PROVINCE

AREA NO	SUBJECT	SUBJECT	SUBJECT	SUBJECT	SUBJECT	SUBJECT	SUBJECT
19E	DIC	D36	C42				
KYK-OVER					ISLAND		
SITE		OF	OLD		DUTCH		FO
RT							

(1, 7, 10)

25X1A

DATE OF PHOTO	TYPE	QUALITY	CLASS	NO. OF CARDS	NO.
Early	63	4	1	3	3



CLASSIFICATION CONF CAPTIONED BY WH

PHOTO NO. 917218 LOT NO. 5 1587 MAP REFERENCE C LATITUDE 06 23 N LONGITUDE 58 41 W

COUNTRY BRITISH GUIANA PROVINCE

AREA NO	SUBJECT	SUBJECT	SUBJECT	SUBJECT	SUBJECT	SUBJECT	SUBJECT
1A E	DIC	D36	C42				
KYK-OVER-ALL				ISLAND			
SITE OF OLD				DITCH			
RT							

(1, 7, 10) 25X1A

DATE OF PHOTO	TYPE	QUANTITY	CLASS	NO. OF CARDS	SO
Early	63	2	1	3	3

CLASSIFICATION CONF CAPTIONED BY WH



PHOTO NO. 917219 LOT NO. 5 1587 MAP REFERENCE C LATITUDE 06 23 N LONGITUDE 58 21 W

COUNTRY BRITISH GUIANA PROVINCE

AREA NO	SUBJECT	SUBJECT	SUBJECT	SUBJECT	SUBJECT	SUBJECT	SUBJECT	SUBJECT
19E	DIC	D36	C42					
KYK-OVER-ALL						ISLAND		
SITE OF OLD P						DUTCH		
RT								

(1, 7, 10) 25X1A

DATE OF PHOTO	TYPE	QUALITY	CLASS	NO. OF CARDS	SOURCE
Early	63	4	1	3	3
CLASSIFICATION CONF				CAPTIONED BY WH	

PHOTO NO. 917220 LOT NO. 5 157 MAP REFERENCE C LATITUDE 20 22 N LONGITUDE 101 01 W

COUNTRY *BRITISH GUAMAN* PROVINCE

AREA NO	SUBJECT	SUBJECT	SUBJECT	SUBJECT	SUBJECT	SUBJECT	SUBJECT	SUBJECT
19C	D3C	D3G	C12					
KYK-OVER-AL					ISLAND			
SITE OF OLD								
RT								

(1710) 25X1A

DATE OF PHOTO	TYPE	QUALITY	CLASS	NO. OF CARDS	SOURCE
Early	63	2	1	3	3

CLASSIFICATION: **CONF** CAPTIONED BY: **W11**

PHOTO NO. 917221 LOT NO. S 1587 MAP REFERENCE C LATITUDE 06 24E LONGITUDE 58 37W

COUNTRY BRITISH GUIANA		PROVINCE					
AREA NO 19E	SUBJECT AKV	SUBJECT D36	SUBJECT	SUBJECT	SUBJECT	SUBJECT	SUBJECT
BARTICA (N ¹⁰ X)			BARTICA				
PARIKA ROAD			SOUTH OF				
MAKOURIA			CREEK.				

(1, 28) 25X1A

DATE OF PHOTO	TYPE	QUALITY	CLASS	NO. OF CARDS	SOURCE
Early 63	8	1	3	2	[REDACTED]
CLASSIFICATION CONF				CAPTIONED BY WH	

PHOTO NO. 917222 LOT NO. S 1587 MAP REFERENCE C GRID REFERENCE 06 24E 58 37N

COUNTRY BRITISH GUIANA PROVINCE

AREA NO	SUBJECT	SUBJECT	SUBJECT	SUBJECT	SUBJECT	SUBJECT	SUBJECT
19E	AKV	D36					
BARTICA	(N ¹⁰ R)			BARTICA			
PARIKA	ROAD			SOUTH			
MAKOURIA							
CREEK							

(1, 28)

25X1A

DATE OF PHOTO	TYPE	QUALITY	CLASS	NO. OF CARDS	NO.
Early	63	8	1	3	2

CLASSIFICATION CONF CAPTIONED BY WH




PHOTO NO. 917223 LOT NO. B-1587 MAP REFERENCE C CAPTION 0648N 58 12W

COUNTRY BRITISH GUIANA PROVINCE

AREA NO.	SUBJECT	SUBJECT	SUBJECT	SUBJECT	SUBJECT	SUBJECT	SUBJECT
19E	ATC	AJD					
VREED	EN	HOO P (NR)	CANAL				
2	(POLDER)	WEST	BANK				
DEMEKARA	RIVER,	9 MILES					
FROM VREED-EN-HOOP.							

(9, 29)

25X1A

DATE OF PHOTO	TYPE	QUANTITY	CLASS	NO. OF CARDS	SOURCE
Early	638	1	32		



CLASSIFICATION CONF CAPTIONED BY WH

PHOTO NO. 917225 BOX NO. 51587 MAP REFERENCE C LATITUDE 06 48N LONGITUDE 58 10W

COUNTRY BRITISH GUINIA PROVINCE

AREA NO	SUBJECT	SUBJECT	SUBJECT	SUBJECT	SUBJECT	SUBJECT	SUBJECT	SUBJECT
196	AHE	ALA						
	5	18			15		20	
	25	30			25		40	
	45	50						
	GEORGETOWN		BULK SLIP					
	TAR LOADING		OPERATION					
	S.							

(24, 29, 30) 25X1A

DATE OF PHOTO	TYPE	QUANTITY	CLASS	NO. OF CARDS	SOURCE
Early 63	4	1	3	2	
CLASSIFICATION CONF					CAPTIONED BY W.H.



PHOTO NO. 917226 LOT NO. 3-1587 MAP REFERENCE C LATITUDE 06 24N LONGITUDE 58 57W

COUNTRY BRITISH GUIANA		PROVINCE		SUBJECT		SUBJECT		SUBJECT		SUBJECT	
AREA NO. 19E	SUBJECT AKV	SUBJECT C3A	SUBJECT	SUBJECT	SUBJECT	SUBJECT	SUBJECT	SUBJECT	SUBJECT	SUBJECT	SUBJECT
BAR	T	C	A	H	O	S	I	N	G	S	C
E	M	E									
R	O	A	D								

(7, 10, 28) 25X1A

DATE OF PHOTO	TYPE	QUALITY	CLASS	NO. OF CARDS	SOURCE
Early 63	4	1	3	2	

PHOTO NO. 917227 LOT NO. 3-1587 C COORDINATES 06 24N 58 51W

COUNTRY BRITISH GUIANA PROVINCE

AREA NO	SUBJECT	SUBJECT	SUBJECT	SUBJECT	SUBJECT	SUBJECT	SUBJECT
19E	AIN						
BARTICA			GASOLINE			ST	
DRAGE			FACILITIES			ON	
SOUTH			SIDE				

OF TOWN

25X1A

DATE OF PHOTO	TYPE	QUALITY	CLASS	NO. OF CARDS	SOURCE
Early 63	4	1	3	1	[REDACTED]

CLASSIFICATION CONF CAPTION WH

PHOTO NO. 917228 LOT NO. S-1587 MAG REFERENCE C LATITUDE 06 24N LONGITUDE 58 37W

COUNTRY BRITISH GUIANA PROVINCE

AREA NO	SUBJECT	SUBJECT	SUBJECT	SUBJECT	SUBJECT	SUBJECT	SUBJECT
19E	ALT	ALT					
BAR	T	A	10	L	K	G	S
R	F	E	20	S	T	E	L
F	E	R	30	L	L	I	N
R	R	Y	40	W	G		

(21) (30)

25X1A

DATE OF PHOTO	TYPE	QUALITY	CLASS	NO. OF CARDS	SOURCE
Early 63	4	1	3	1	




PHOTO NO. 917229 LOT NO. 5-1587 MAP REFERENCE C LATITUDE 06 34N LONGITUDE 58 37W

COUNTRY BRITISH GUAYANA PROVINCE

AREA NO	SUBJECT	SUBJECT	SUBJECT	SUBJECT	SUBJECT	SUBJECT	SUBJECT
19E	FRY	C6B	C26	C16	C32		
BARTICA			15	BLKG	18	IN	FR. F
ERRY	23	STELLING	30		22	LAREE	34
BLDG.	24	TAT	30	R			

is government office building
HOUSING POLICE, POST OFFICE, ETC.

(7, 8, 110) 25X1A

DATE OF PHOTO	TYPE	QUANTITY	CLASS	NO. OF CARDS	SOURCE
Early 63	2	1	3	4	

Approved For Release 2000/09/01 : CIA-RDP78-05867A000414550005-6

PHOTO NO. 9172.0 LOT NO. 5-1587 MAP REFERENCE C LATITUDE 06 24N LONGITUDE 58 57W

COUNTRY BRITISH GUIANA PROVINCE

AREA NO	SUBJECT	SUBJECT	SUBJECT	SUBJECT	SUBJECT	SUBJECT	SUBJECT	SUBJECT
17E	C18							
BARTICA			HOSPITAL				AT	
NORTHERN			END				OF TOWN	
N								

(7, 9, 10)

25X1A

DATE OF PHOTO	TYPE	QUALITY	CLASS	NO. OF CARDS	SOURCE
Early 63	2	1	3	1	

CLASSIFICATION CONF CAPTIONED BY WH

Approved For Release 2000/09/01 : CIA-RDP78-05867A000414550005-6

PHOTO ANALYSIS REPORT

PHOTO NO. 917231 LOT NO. S-1587 MAP REFERENCE G. LATITUDE 06 52 N - 58 18 W

COUNTRY BRITISH GUIANA PROVINCE

AREA NO.	SUBJECT	SUBJECT	SUBJECT	SUBJECT	SUBJECT	SUBJECT	SUBJECT
17E	AAH	AHG	AHM				
U I T V	L U G T			S U G A R		E S T A	
T E							

LKG. EAST AT

25X1A

DATE OF PHOTO	TYPE	QUALITY	CLASS	NO. OF CASES	SOURCE
4 Jan	63	8	2	3	2

Approved For Release 2000/09/01 : CIA-RDP78-05867A000414550005-6 (S) (4850005-6)

PHOTO NO. 917232 LOT NO. 1587 MAP REFERENCE **CHAKEC** LATITUDE 07 05N 58 27W

COUNTRY BRITISH GUIANA PROVINCE

AREA NO	SUBJECT	SUBJECT	SUBJECT	SUBJECT	SUBJECT	SUBJECT	SUBJECT	SUBJECT
10E	ALA	AHM						
	A D V E N T U R E					S T E L L I N G		

(24, 29, 30) 25X1A

DATE OF PHOTO	TYPE	QUALITY	CLASS	NO. OF CARDS	NO.
4 Jan 1963	8	2	3	2	

CLASSIFICATION CONF CAPTIONED BY WH APPROVED FOR RELEASE 2000/09/01 : CIA-RDP78-05867A000414550005-6 PHOTO ANALYSIS REPORT

WORD NO. 917000 LOT NO. 9.1587 [REDACTED] 07 OSN: 58 27W

COUNTRY: BRITISH GUIANA PROVINCE:

AREA NO	SUBJECT	SUBJECT	SUBJECT	SUBJECT	SUBJECT	SUBJECT	SUBJECT	SUBJECT
19E	ALA	AHM	CIF					
A D V E N T U R E					M E D I C A L			
E N T E R								

(9.29.30) 25X1A

DATE OF PHOTO	TYPE	QUANTITY	CLASS	NO. OF CARDS	NO.
1 Jan	63	8	2	3	3

PHOTO NO. 917231 LOT NO. 1587 [REDACTED] 07 05N 58 27W

CODING: BRITISH GUIANA PROVINCE

AREA NO	SUBJECT	SUBJECT	SUBJECT	SUBJECT	SUBJECT	SUBJECT	SUBJECT
19E	ALA	ANM					
	ADVENTURE				STELLING		

(27, 29, 30) 25X1A

DATE OF PHOTO	TYPE	QUALITY	CLASS	NO. OF SLIDES	FOU
4/20/68	63	80	2	3	3

CONF WH

PHOTO NO. 917235 LOT NO. 1587 [MAEC] 07 OCN 58 2710

COUNTRY: BRITISH GUIANA PROVINCE:

AREA NO.	SUBJECT	SUBJECT	SUBJECT	SUBJECT	SUBJECT	SUBJECT	SUBJECT	SUBJECT
10E	ALA	AHM						
	A D V E N T U R E				L O K G		N A T	
	P L A N T A T I O N							

(24, 29, 30) 25X1A

DATE OF PHOTO	TYPE	QUALITY	CLASS	NO. OF CARDS	NO.
1 Jan 63	8	2	3	2	



CLASSIFICATION: CONF

CAPTIONED BY: W.H.

PHOTO NO. 917235 LOT NO. S 1587 REFERENCE NIS SUBJECT 07 08N 5829W

COUNTRY BRITISH GUIANA PROVINCE

AREA NO 19E SUBJECT D21 SUBJECT SUBJECT SUBJECT SUBJECT SUBJECT

S	U	D	D	E	(M	R)		T	H	E	L	A	K	E	S

(1) 25X1A

DATE OF PHOTO	TYPE	QUALITY	CLASS	NO. OF CARDS	NO.
4 Jan 1963	8	2	3	1	

PHOTO NO. 917257 LOT NO. S1587 MAX REFERENCE 2 COORDINATES 08 17 N 59 44 W

COUNTRY BRITISH GUYANA PROVINCE

AREA NO ME SUBJECT AKU SUBJECT SUBJECT SUBJECT SUBJECT SUBJECT SUBJECT SUBJECT

M	O	R	A	W	H	A	N	N	A	(NR)	15	R	O	A	D	20
											35					40
											45					55

(28)

25X1A



DATE OF PHOTO	TYPE	QUANTITY	CLASS	NO. OF CARDS
4 JAN	638	2	3	1

CLASSIFICATION CONF. CAPTIONED BY WPH

PHOTO NO. 91725 LOT NO. S 1587 KEY SYMBOL C OTHER IDENTIFICATION 0817N 5944W

COUNTRY	BRITISH GUIANA							PROVINCE					
AREA NO.	ME	SUBJECT	D36	SUBJECT		SUBJECT		SUBJECT		SUBJECT		SUBJECT	
	MORAWH		ANNA			BAR		IMA					R
	LIVER												

(1) 25X1A

DATE OF PHOTO	TYPE	QUANTITY	CLASS	NO. OF CASES
4 JAN	638	2	3	1



CONF.

WMI

REPORT NO. 917289 INDEX NO. S 1587 C 0817N 3944W

COUNTRY BRITISH GUIANA PROVINCE

AREA NO. ME SUBJECT HLA SUBJECT SUBJECT SUBJECT SUBJECT SUBJECT SUBJECT

MORAWHANNA					STELLING				

(79, 30, 31) 25X1A

DATE OF PHOTO	TYPE	CLASBY	CLASS	NO. OF CARDS	SOFT
4 Jan	63	2	2	3	1

CLASSIFICATION CONF. CAPTION WH

PHOTO NO. **51587** **E** **287 N 37 44 W**


COUNTRY **BRITISH GUIANA** PROVINCE

AREA NO. **AE** SUBJECT **DDI** SUBJECT SUBJECT SUBJECT SUBJECT SUBJECT SUBJECT

M	O	R	A	W	H	A	N	A	L	K	S	O	U	T
H	T	W	D	M	A	B	A	R	U	M	A	F	R	O
E	R	M	O	R	A	W	H	A	N	A				

25X1A

DATE OF PHOTO	TYPE	QUALITY	CLASS	NO. OF CARDS	NO.
4 Jan	638	2	3	10	



CONF.

PHOTO NO. 917211 51587 C 0017 N 39 40 W
 Approved For Release 2000/09/04 : CIA-RDP78-05867A000414550005-6

COUNTRY BRITISH GUINEA		PROVINCE						
AREA NO. ME	SUBJECT DDI	SUBJECT	SUBJECT	SUBJECT	SUBJECT	SUBJECT	SUBJECT	SUBJECT
MORAWHANNA ¹⁰				LKG ¹³		SOUT ²⁰		
H	TWD ²²	MH	BARUMA ²³		FR		OV ²⁴	
ER	MORAWHANNA ²⁵							

(C1) 25X1A

DATE OF PHOTO	TIME	QUALITY	CLASS	NO. OF CARDS	NO.
9 Jan	6 38	2	3	1	

PHOTO NO. 1212 LOT NO. 5 1587 CLASSIFICATION C NUMBER 06 23 N 58 41 W

COUNTRY BRITISH GUIANA PROVINCE

AREA NO.	SUBJECT	SUBJECT	SUBJECT	SUBJECT	SUBJECT	SUBJECT	SUBJECT	SUBJECT	SUBJECT
19E	DIC	D36							
KYK-OVER			AL				ISLAND		
	FAER		AL				VIEW		

25X1A

DATE OF PHOTO	TYPE	QUANTITY	CLASS	NO. OF CARDS	SOURCE
4 Jan	638	2	3	2	[REDACTED]

CONF URM

PHOTO NO. 517213 BOX NO. 5 1587 MAP REFERENCE C SURVEY 06 23 N TOPOGRAPHY 58 41 W

COUNTRY BRITISH GUYANA PROVINCE

AREA NO.	SUBJECT	SUBJECT	SUBJECT	SUBJECT	SUBJECT	SUBJECT	SUBJECT	SUBJECT	SUBJECT
19E	DIC	D36							
K Y K - O V E R - A L I S L A N D									
[A E R I A L V I E W]									

DATE OF PHOTO	TYPE	QUALITY	CLASS	NO. OF CARDS	SO
4 Jan	63	8	2	3	2
CONF			WH		

PHOTO NO. 51587 C 0623N 5841W

COUNTRY BRITISH GUIANA PROVINCE

AREA NO.	SUBJECT	SUBJECT	SUBJECT	SUBJECT	SUBJECT	SUBJECT	SUBJECT	SUBJECT
19E	DIC	D36						
KVK-OVER-		AL		ISLAND				
[AERIAL		VIEW]						

DATE OF PHOTO	TYPE	QUALITY	CLASS	NO. OF CARDS	SOURCE
4 Jan	63	8	2	3	2

CLASSIFICATION CONF CAPTIONED BY UH

WFO NO. *5 1587* REFERENCE *C* NUMBER *06 23 N 58 41 W*

COUNTRY *BRITISH GUINIA* PROVINCE

AREA NO	SUBJECT	SUBJECT	SUBJECT	SUBJECT	SUBJECT	SUBJECT	SUBJECT	SUBJECT
<i>19E</i>	<i>DIC D36</i>							
	<i>KYK-OVER</i>	<i>-AL</i>	<i>ISLAND</i>					
	<i>AERIAL</i>	<i>VIEW</i>						

25X1A

DATE OF PHOTO	TYPE	QUALITY	CLASS	NO. OF CARDS	NO.
<i>4 Jan</i>	<i>63</i>	<i>8</i>	<i>2</i>	<i>3</i>	<i>2</i>

CLASSIFICATION *CONF* CAPTIONED BY *WH*

PHOTO NO. 917216 LOT NO. \$ 1587 MAP REFERENCE LATITUDE LONGITUDE

COUNTRY SURINAM PROVINCE

AREA NO	SUBJECT	SUBJECT	SUBJECT	SUBJECT	SUBJECT	SUBJECT	SUBJECT	SUBJECT
39E	AKU							
SECTION	10	N	OF	ROAD	BETW			
EEN	22	PARAMA	RI	BO	IS	AF	F	
OTBAKKA	30							

(28) 25X1A

DATE OF PHOTO	TYPE	QUALITY	CLASS	NO. OF CARDS
	4	1	3	1
	CONF			

PHOTO NO. 917217 LOT NO. \$ 1587 MAP REFERENCE LATITUDE

COUNTRY SURINAM PROVINCE

AREA NO	SUBJECT	SUBJECT	SUBJECT	SUBJECT	SUBJECT	SUBJECT	SUBJECT	SUBJECT
39E	AKU							
SECTION	1	2	3	4	5	6	7	8
OF	9	10	11	12	13	14	15	16
ROAD	17	18	19	20	21	22	23	24
BETW	25	26	27	28	29	30	31	32
EEN	33	34	35	36	37	38	39	40
PARAMARIBO	41	42	43	44	45	46	47	48
E	49	50	51	52	53	54	55	56
AF	57	58	59	60	61	62	63	64
FF	65	66	67	68	69	70	71	72
OB	73	74	75	76	77	78	79	80
BLACK	81	82	83	84	85	86	87	88
Y	89	90	91	92	93	94	95	96
A	97	98	99	100				
NOTE								
ERODED								
BANKS								

(28) 25X1A

DATE OF PHOTO	TYPE	QUALITY	CLASS	NO. OF CARDS
	1	1	3	1
CLASSIFICATION	CONF			

PHOTO NO. 917218 LOT NO. 8 1587 MAP REFERENCE LATITUDE

COUNTRY SURINAM PROVINCE

AREA NO	SUBJECT	SUBJECT	SUBJECT	SUBJECT	SUBJECT	SUBJECT	SUBJECT	SUBJECT
34E	AKV							
TYPICAL			SECTION					
BOARD			BETWEEN					
BO			AFFO					

(28) 25X1A

BASE OF PHOTO	TYPE	QUANTITY	CLASS	NO. OF CARDS
	t	1	3	1

NO TO NO. 917200 LOT NO. \$ 1387 MAP REFERENCE _____ LATITUDE _____ LONGITUDE _____

COUNTRY SURINAM PROVINCE _____

AREA NO.	SUBJECT	SUBJECT	SUBJECT	SUBJECT	SUBJECT	SUBJECT	SUBJECT	SUBJECT
<u>39E</u>	<u>C38</u>							
<u>TYPICAL</u>	<u>HOUSE</u>	<u>ALONG</u>	<u>10</u>	<u>15</u>	<u>20</u>			
<u>PARAMARIBO</u>	<u>25</u>	<u>ZANDERIJ</u>	<u>30</u>	<u>35</u>	<u>40</u>			
<u>HIGHWAY</u>	<u>45</u>		<u>50</u>					

(7) 25X1A

DATE OF PHOTO	TYPE	QUALITY	CLASS	NO. OF COPIES
	<u>4</u>	<u>1</u>	<u>3</u>	<u>1</u>

CLASSIFICATION Conf APPROVED BY [Signature]

