

25X6

Approved For Release 2000/08/16 : CIA-RDP78-05867A000414420013-1

Approved For Release 2000/08/16 : CIA-RDP78-05867A000414420013-1

PHOTO NO. 909813 LOT NO. 52526 MAP REFERENCE C LATITUDE 14-34 N 90-45 W

COUNTRY Guatemala PROVINCE

AREA NO. 35E SUBJECT C3A SUBJECT C6B SUBJECT SUBJECT SUBJECT SUBJECT SUBJECT

A N T I G U A (N¹⁰ R) W O R M E N C. 17
 P R I V I L E G E D L A U N D R Y B A S K E T
 T I S S U E W O R K E R S

AT LA RELANA COFFEE PLANTATION.

6-7

25X1A



DATE OF PHOTO	TYPE	QUALITY	CLASS	NO. OF CARDS
Mar. 63	4	1	34	2

CLASSIFICATION Cont CAPTIONED BY [Signature]

MICRO NO. 909514 LOT NO. 2178 MAP REFERENCE C LABPROC 14-37N 31W

COUNTRY Guatemala

AREA NO	SUBJECT	SUBJECT	SUBJECT	SUBJECT	SUBJECT	SUBJECT	SUBJECT
35E	CSL	C9A					
G	U	A	T	E	M	A	6
A	R	M	E	D	W	I	T
U	N						

FOLLOWED ARMORED CAR DURING
 PATROL OF DOWNTOWN STREET
 DURING COUP DETAT OF YDIGORRE

STATINTL

DATE OF PHOTO	TYPE	QUALITY	CLASS	NO. OF CARDS
1 April 63	4	1	4	2

CLASSIFICATION: *NO* CAPTIONED BY: *JP*

25X6

Approved For Release 2000/08/16 : CIA-RDP78-05867A000414420013-1

Next 29 Page(s) In Document Exempt

Approved For Release 2000/08/16 : CIA-RDP78-05867A000414420013-1

PHOTO NO.	909815	LOT NO.	32-34	ANY REFERENCE	C	LATITUDE	70 59 N	LONGITUDE	75-43 W
COUNTRY	Cuba								
AREA NO.	12F	SUBJECT	DIF	SUBJECT		SUBJECT		SUBJECT	
	G A N E S		(N R)			T E R R A I N			F E E
	A T M O S P H E R E		A T			E E		N E G R O	(2)
	0-59 N		75-45 W						

Part 2 of 2 part from SEA 01A
909815

25X1A

BASE OF PHOTO	TYPE	QUALITY	CLASS	NO. OF CARDS
Orme 30	3	/	3	1
CLASSIFICATION	COPYED BY <i>gp</i>			

REF ID: 909847 LOT NO: 37239 MAP REFERENCE: 20-55R

COUNTRY: Cuba PROVINCE: _____

AREA NO	SUBJECT	SUBJECT	SUBJECT	SUBJECT	SUBJECT	SUBJECT	SUBJECT
12E	D23	AHA	AKM				
M A C A B i			¹⁰ RAILWAY				
N G	²³ ACROZ			³³ BAV			
M T R A L	⁴³ NE		⁵⁰ CARAGUA				

STATINTL

2-24-27

DATE OF PHOTO	TYPE	QUALITY	CLASS	NO OF CARDS
	3	1	4	3

CAPTIONED BY: *OWD*

PHOTO NO. 909815 LOT NO. 12239 MAP REFERENCE N10 LATITUDE 20-54N LONGITUDE 73-43W

CONTRY	AREA NO	SUBJECT	SUBJECT	SUBJECT	SUBJECT	SUBJECT	SUBJECT	SUBJECT	SUBJECT
Cuba	12E	AHP							
	B O S T O N			C E N T R A L					
	R A G U A								

25X1A

DATE OF PHOTO	TYPE	QUANTITY	CLASS	NO. OF CARDS
April 5 5	4	1	3	1

CLASSIFICATION: CONF CAPTIONED BY: JP




PHOTO NO. 000810 LOT NO. 52239 MAP REFERENCE Q LATITUDE 20 5 9 N LONGITUDE 75 43 W

COUNTRY Cuba PROVINCE

AREA NO	SUBJECT	SUBJECT	SUBJECT	SUBJECT	SUBJECT	SUBJECT	SUBJECT	SUBJECT
126	DID	DIF						
BANE	(NR)		10	TERRAIN				FE
ATURE	A		20					MEGRATO
1	(20-45N)		10	75-48W)				

25X1A

DATE OF PHOTO	TYPE	QUALITY	CLASS	NO. OF CARDS
—	26	3	1	3
				2

CLASSIFICATION Corp CAPTIONED BY JPP

Approved For Release 2000/08/16 : CIA-RDP78-05867A000414420013-1

MICRO NO. 909851 LOT NO. 2239 MAP REFERENCE C LATITUDE 20-59N LONGITUDE 75-43W

COUNTRY Cuba PROVINCE

AREA NO	SUBJECT	SUBJECT	SUBJECT	SUBJECT	SUBJECT	SUBJECT	SUBJECT	SUBJECT
12E	D23	D23						
B A N E S	(N R.)			B A N E S			B A Y	
C O N N E C T E D				F O			O C E A N	
Y C H A N N E L								

2

25X1A

DATE OF PHOTO	TYPE	QUALITY	CLASS	NO. OF CARDS
Nov. 54	7	1	3	1

APPROVED BY Conf CAPTIONED BY [Signature]

Approved For Release 2000/08/16 : CIA-RDP78-05867A000414420013-1

PHOTO ANALYSIS REPORT

PHOTO NO. 909852 LOT NO. 5-2239 MAP REFERENCE C LATITUDE 20-59N LONGITUDE 73-03W

COUNTRY Cuba PROVINCE

AREA NO	SUBJECT	SUBJECT	SUBJECT	SUBJECT	SUBJECT	SUBJECT	SUBJECT	SUBJECT
12E	42E	D23						
BANANA	(N R)		10	BANANA	11	BAY	22	
CONNECTED			30	TIO	33	OCEAN	43	B
YCHANNEL			30					

25X1A

DATE OF PHOTO	TYPE	QUALITY	CLASS	NO. OF CARDS
7 NOV 54	7	1	3	1
CAPTIONED BY				




PHOTO NO. 909853 LOT NO. 2239 MAP REFERENCE C LATITUDE 20-57N LONGITUDE 83-43W


COUNTRY Cuba PROVINCE

AREA NO.	SUBJECT	SUBJECT	SUBJECT	SUBJECT	SUBJECT	SUBJECT	SUBJECT	SUBJECT
12E	D-7E	D23						
B	A	N	E	S	(N	R)	J	A
C	O	N	E	C	T	E	O	O
Y	C	H	A	N	N	E	L	

2

25X1A

DATE OF PHOTO	TYPE	QUALITY	CLASS	NO. OF CARDS
Nov. 54	7	1	3	1



CLASSIFICATION Conf CAPTIONED BY JP

PHOTO NO. 909574 LOT NO. \$ 2239 MAP REFERENCE C AIRTEL 20-59N 75-43W

COUNTRY	AREA NO.	SUBJECT	SUBJECT	SUBJECT	SUBJECT	SUBJECT	SUBJECT	SUBJECT
Cuba	12E	D 23						
		B A N E S	(N.R.)		B A N E S		E A Y	
		C O N N E C T E D			70		O C E A N	B
		Y I C H A N N E L						

25X1A

DATE OF PHOTO	TYPE	QUANTITY	CLASS	NO. OF CARDS
Nov 54	7	1	3	1

PHOTO NO.	909855	LOT NO.	2239	MAP REFERENCE	C	CLASSIFICATION	TOP SECRET
COUNTRY	Cuba						
AREA NO.	12E	SUBJECT	D 23	SUBJECT		SUBJECT	
	B A D E		(W.R.)		B I A N I F		B A Y
	C O N N E C T E D				7 0		O C E A N
	Y I C H A N N E L						B

25X1A

DATE OF PHOTO	TYPE	QUALITY	CLASS	NO. OF CARDS	SOURCE OF PHOTOGRAPHY
Nov	547	1	3	1	[REDACTED]
CLASSIFICATION					CAPTIONED BY
TOP SECRET					OR

PHOTO NO. 909856 LOT NO. 52239 REFERENCE C SUBJECT 20-54N 17-3-43W

COUNTRY	AREA NO	SUBJECT	SUBJECT	SUBJECT	SUBJECT	SUBJECT	SUBJECT	SUBJECT
Cuba	12E	D23						
		1	10					
		2	30					
		3	40					
		4	50					
		5						
		6						
		7						
		8						
		9						
		10						
		11						
		12						
		13						
		14						
		15						
		16						
		17						
		18						
		19						
		20						
		21						
		22						
		23						
		24						
		25						
		26						
		27						
		28						
		29						
		30						

25X1A

12

DATE OF PHOTO	TYPE	QUALITY	CLASS	NO. OF COPIES	SOURCE OF PHOTOGRAPH
Nov 54	7	1	3	1	

PHOTO NO.	909857	LOT NO.	52487	MAP REFERENCE	C	DATE	37	26 IV 1957
COUNTRY	SOUTH KOREA		PROVINCE	NAC 380C (KANGWON-DŎ)			SUBJECT	SUBJECT
AREA NO.	26L	SUBJECT	AK1, AK2	SUBJECT	SUBJECT	SUBJECT	SUBJECT	SUBJECT
		SUBJECT	AMCHOK	SUBJECT	SUBJECT	SUBJECT	SUBJECT	SUBJECT
		SUBJECT	PORT.	SUBJECT	SUBJECT	SUBJECT	SUBJECT	SUBJECT

STATINTL

DATE OF PHOTO	TYPE	QUALITY	CLASS	NO. OF CARDS
July 6	2	4	1	4
				2

(31)

CAPTURED BY
SEB

PHOTO NO.	909505	LOT NO.	52487	MAP REFERENCE	C	GRID	37 26N	139 10E
COUNTRY	SOUTH KOREA		PROVINCE	NAC 310C (KANWON-DO)				
AREA NO.	26L	SUBJECT	AK8 AKV	SUBJECT		SUBJECT		SUBJECT
	BA M C H O K				10	A M C H O K	15	A I R
	P O R T.				20	C R U S H E D	25	R O C K
	O A D				30			R

entry, LEADING TO TERMINAL BUILDING.

(3) - D

STATINTL

DATE OF PHOTO	TYPE	QUANTITY	CLASS	NO. OF CARDS	NO.
July 6 2	4	1	4	2	

CAPTURED BY
FEB

PHOTO NO.	909559	LOT NO.	2487	REF ID	C	37	26N	127	10E
COUNTRY	SOUTH KOREA		PROVINCE	WAE 3800 (KANGWON-DO)					
AREA NO.	26L	SUBJECT	ANL	ANL	ANL	AKM			
	A M C H O R		(N ¹² R)		R	I	C	E	P I D
	D I E		O N		R	O	R	A	D
	D R T								

TO TOWN, RAILROAD (PROB),
BE.

STATINTL

4 (D)

DATE OF PHOTO	TYPE	QUANTITY	CLASS	NO. OF CARDS
JUL 6 2	4	2	f	54



PHOTO NO.	909830	LOT NO.	2407	MAP REFERENCE	C	LATITUDE 37 26N 121 10E			
COUNTRY	SOUTH KOREA		PROVINCE	WCC 380C (KANGWON-DO)			SUBJECT		
AREA NO	26L	SUBJECT	AHL	SUBJECT	AHG	SUBJECT	SIB	SUBJECT	AKV
		SUBJECT	AMC	SUBJECT	OK	SUBJECT	(N ¹⁰ R)	SUBJECT	RICE
		SUBJECT	DIES	SUBJECT	ON	SUBJECT	ROAD	SUBJECT	FRI
		SUBJECT	ORT					SUBJECT	BAIRP

TO TOWN.

STATINTL

5 (2)

1, 24, 28

DATE OF PHOTO	TYPE	QUALITY	CLASS	NO. OF CARBS	NO.
JUL 6 2	1	2	A	4	

