

PHOTO NO. 989480 LOT NO. T2890 MAP REFERENCE C LATITUDE 1137N 3724E

COUNTRY ET PROVINCE

AREA NO	SUBJECT	SUBJECT	SUBJECT	SUBJECT	SUBJECT	SUBJECT	SUBJECT	SUBJECT
48	A4C	A6P	ARI					
	5		10			15		20
	BAHER DAR - GIYORGI							T
	25		30			35		40
	ABBAY HE PLANT							U/C
	45		50					
	WIT H YUGO AID.							

8-17

DATE OF PHOTO	TYPE	QUALITY	CLASS	NO. OF CARDS	SOURCE OF PHOTOGRAPH
	4	1	4	3	INGR
CLASSIFICATION					CAPTIONED BY

PHOTO NO.	089491	LOT NO.	T 2890	MAP REFERENCE	IR	LATITUDE	41 49 N	LONGITUDE	21 08 E
COUNTRY	YU		PROVINCE	MAKEDONIA					
AREA NO.	680 M	SUBJECT	A4F	SUBJECT	A63	SUBJECT		SUBJECT	
	KOISOVIO				KOISOVIO			STEAM	
	POWER				STATION				

17

25X10



DATE OF PHOTO	TYPE	QUALITY	CLASS	NO. OF CARDS
	4	2	54	2

CLASSIFICATION: CONFIDENTIAL OVO CAPTIONED BY: *[Signature]*

PHOTO NO.	985492	LOT NO.	T 2890	MAP REFERENCE	C	LATITUDE	0707N	0021E
COUNTRY	TOGO		PROVINCE					
AREA NO.	110G	SUBJECT	A42	A4C				
	K	P	E	M	E	D	A	M
	E	M	E	H	E	P	O	W

DATE OF PHOTO		TYPE	QUALITY	CLASS	NO. OF CARDS	SOURCE OF PHOTOGRAPH
		4	1	H	2	INGRA
CLASSIFICATION				CAPTIONED BY		
000				In		

PHOTO NO. 989493 LOT NO. T2890 MAP REFERENCE C LATITUDE 11 37N LONGITUDE 37 24E

COUNTRY ET		PROVINCE							
AREA NO. 40	SUBJECT A4C	SUBJECT A4A	SUBJECT	SUBJECT	SUBJECT	SUBJECT	SUBJECT	SUBJECT	SUBJECT
B	A	H	E	R	D	A	R	-	G
10	15	20	25	30	35	40	45	50	55
8	0	0	K	V	A	G	E	N	E
R	T	I	S	A	B	B	A	Y	H
					E POWER STA.				

17

DATE OF PHOTO	TYPE	QUALITY	CLASS	NO. OF CARDS	SOURCE OF PHOTOGRAPH
	1	1	F	2	INRA
CLASSIFICATION				CAPTIONED BY	
000				fr	

PHOTO NO. 989494    LOT NO. T 2890    MAP REFERENCE C    LATITUDE 43 39N 17 45E

COUNTRY YU    PROVINCE BOSNIA I HERCEGOVINA

AREA NO	380 M	SUBJECT	A4A	SUBJECT		SUBJECT		SUBJECT		SUBJECT		SUBJECT		SUBJECT	
	JABLANICA														
	STA.														
	1 X														

HE POWER ENGINE ROOM WITH 30,000 KVA

GENERATORS

with

(17)

25X1C

DATE OF PHOTO	TYPE	QUALITY	CLASS	NO. OF CARDS	SO
	1	2	3	4	



PHOTO NO. 989495 LOT NO. 2890 MAP REFERENCE C LATITUDE 43 31 N LONGITUDE 16 26 E

COUNTRY YU PROVINCE HRVATSKA

AREA NO.	280 M	SUBJECT	A4A	SUBJECT		SUBJECT		SUBJECT		SUBJECT		SUBJECT		SUBJECT	
	SPLIT				HE		POWER		STAT						
	UN		ENGINE		ROOM										
	WO		120,000		KVA										

GENERATORS

(17)

25X10

DATE OF PHOTO	TYPE	QUALITY	CLASS	NO. OF CARDS
	1	2	341	



PHOTO NO.	989496	LOT NO.	T2890	MAP REFERENCE	C	LATITUDE	43 48 N	16 33 E
COUNTRY	YU		PROVINCE	HRVATSA				
AREA NO.	280M	SUBJECT	A4A	SUBJECT		SUBJECT		SUBJECT
	BERU <sup>5</sup> CA			HE <sup>10</sup>	POWER <sup>15</sup>		ST <sup>20</sup> A	
	T <sup>25</sup> ION			ENGINE <sup>30</sup>	ROOM <sup>35</sup>		W <sup>40</sup>	
	26,000 <sup>45</sup>			KVA <sup>50</sup>	GENERATORS			

(17)

25X10

DATE OF PHOTO	TYPE	QUALITY	CLASS	NO. OF CARDS	SOL
	1	2	34	1	

CLASSIFICATION 000

CAPTIONED BY [Signature]

Approved For Release 2000/06/02 : CIA-RDP78-05867A000401600032-4

PHOTO NO.	989497	LOT NO.	T 2890	MAP REFERENCE	C	GRID REFERENCE	45 48 N 16 00 E
COUNTRY	YU		PROVINCE	HRVATSKA			
AREA NO.	280 M	SUBJECT	A4F	SUBJECT		SUBJECT	
	ZAGREB			ZAGREB		IT	ST
	EAM		POWER		PLANT		BOI
	LER		PLANT				

(17)

25X10



DATE OF PHOTO	TYPE	QUALITY	CLASS	NO. OF CARDS
	4	2	34	1
CLASSIFICATION	000		CAPTIONED BY [Signature]	

Approved For Release 2000/06/02 : CIA-RDP78-05867A000401600032-4



PHOTO NO.	989496	LIST NO.	T 2890	MAP REFERENCE	C	LATITUDE		44 32 N 18 31 E	
COUNTRY	YU	PROVINCE			BOSNA I HERCEGOVINA				
AREA NO.	380M	SUBJECT	A63	SUBJECT	A4F	SUBJECT		SUBJECT	
	LUKAVICA					10	STEAM	15	POWER
	STATION					32	UNDER	35	CONST
	RUCTION					45			40

(17)

25X10

DATE OF PHOTO		TYPE	4	QUALITY	2	CLASS	342	NO. OF CARDS	2
CLASSIFICATION							CAPTIONED BY		

PHOTO NO.	389433	LOT NO.	T 2890	MAP REFERENCE	IR	LATITUDE	45 18 N	LONGITUDE	17 51 E
COUNTRY	YU		PROVINCE	HRVATSKA					
AREA NO.	280M	SUBJECT	ACM	SUBJECT		SUBJECT		SUBJECT	
	R	E	S	N	I	K	15	T	R
	F	O	R	M	E	R	30	S	T
							25	A	T
							45		
							50		

(17)

25X10  


DATE OF PHOTO		TYPE	4	QUALITY	2	CLASS	34	NO. OF CARDS	1
CLASSIFICATION	000		CAPTIONED BY		CAR				

PHOTO NO.	989500	LOT NO.	T 2890	MAP REFERENCE	IR	LATITUDE	45 18 N	LONGITUDE	15 16 E
COUNTRY	YU		PROVINCE						
HRVATSKA									
AREA NO.	280 M	SUBJECT	A4N	SUBJECT		SUBJECT		SUBJECT	
GOJAKI		TRAVNSKO RIVER			TATION AT GOJAKI		HEIP		
OWER PLANT									

(17)

25X10

DATE OF PHOTO		TYPE	4	QUALITY	2	CLASS	34	NO. OF CARDS	1	SO	
CLASSIFICATION						CAPTIONED BY					
000						[Signature]					

PHOTO NO.	989501	LOT NO.	T2896	MAP REFERENCE	C	LATITUDE	45 48 N	LONGITUDE	16 00 E
COUNTRY	YU			PROVINCE	HRVATSKA				
AREA NO.	280M	SUBJECT	A4Q	SUBJECT		SUBJECT		SUBJECT	
	ZAGREB			JAJICE	10			ZAKER	20
	EB	TRANSM	30	SSIB	35	N		ZINA	40
			45		50				

(17)

25X10

DATE OF PHOTO	TYPE	QUALITY	CLASS	NO. OF CARDS	SOURCE
	4	2	4	1	[REDACTED]
CLASSIFICATION	OUO		CAPTURED BY [Signature]		

Approved For Release 2000/06/02 : CIA-RDP78-05867A000401600032-4

PHOTO NO. 989502    LOT NO. T2890    MAP REFERENCE C    LATITUDE 4331N 1626E  
 COUNTRY YU    PROVINCE HRVATSKA

AREA NO	SUBJECT	SUBJECT	SUBJECT	SUBJECT	SUBJECT	SUBJECT	SUBJECT	SUBJECT
280M	A4Q							
SPLIT			TRANSMISSION					
LINES		NEAR	SPLIT					HE
POWER		STATION						

(17)

25X10


DATE OF PHOTO	TYPE	QUALITY	CLASS	NO. OF CARDS	SC
	4	2	34	1	

CLASSIFICATION OVO  
 CAPTIONED BY [Signature]

PHOTO NO.	889503	LOT NO.	T 2890	MAP REFERENCE	C	LATITUDE	43 48' N	LONGITUDE	16 35' E
COUNTRY	YU		PROVINCE	HRVATSKA					
AREA NO.	280 M	SUBJECT	A42	SUBJECT	A4C	SUBJECT		SUBJECT	
	PERUCA			STORAGE			BASIS		
	FOR		PERUCA			HE	POKRE		
	STATION								

(17)

DATE OF PHOTO	TYPE	QUALITY	CLASS	NO. OF CARDS	50
	8	24	34	2	
CLASSIFICATION	DUU				
CAPTIONED BY	CABOR				



**25X6**


**Approved For Release 2000/06/02 : CIA-RDP78-05867A000401600032-4**

**Approved For Release 2000/06/02 : CIA-RDP78-05867A000401600032-4**

PHOTO NO. 989505 LOT NO. T2890 MAP REFERENCE 45 40N 18 35E  
COUNTRY YU PROVINCE HRVATSKA  
AREA NO. 280M SUBJECT A14  
S T R U Z E K 10 O I L 15 D E R R I C K 20  
S A T 25 S T R U Z E K 30  
45

(19)

DATE OF PHOTO TYPE 4 QUALITY 2 CLASS 34 NO. OF CARDS 1  
CLASSIFICATION DUO CAPTIONED BY [Signature]





Approved For Release 2000/06/02 : CIA-RDP78-05867A000401600032-4

PHOTO NO.	989506	LOT NO.	T2890	MAX REFERENCE	4540N 1055
COUNTRY	YU	PROVINCE	HRVATSKA		
AREA NO.	280M	SUBJECT	ALJ		
	STRUIZEK			10	STRUIZEK
	ELINF			15	P/1
				20	
				25	
				30	
				35	
				40	
				45	
				50	

(16)

25X10




DATE OF PHOTO	TYPE	QUALITY	CLASS	NO. OF CARDS	SOL
	4	2	34	1	
CLASSIFICATION					
					

PHOTO NO.	989507	LOT NO.	72890	MAP REFERENCE		LATITUDE	45 21 N	LONGITUDE	14 27 E	
COUNTRY	YU		PROVINCE							HRVATSKA
AREA NO.	280M	SUBJECT	AIG	SUBJECT		SUBJECT		SUBJECT		
	RIVERIA				THE		RIVERIA			
	EFINERT									

(16)

25X10



DATE OF PHOTO	TYPE	QUALITY	CLASS	NO. OF CARDS
	4	2	34	1

CLASSIFICATION *TOP SECRET* CAPTIONED BY *CMC*

PHOTO NO.	989508	LOT NO.	T2890	MAP REFERENCE	C	LATITUDE	45 29 N	LONGITUDE	16 25 E
COUNTRY	YU		PROVINCE						
			HRVATSKA						
AREA NO.	280M	SUBJECT	A16	SUBJECT		SUBJECT		SUBJECT	
	SISIAK			TIME		SISIAK		REF	
	INARY								

(16)

DATE OF PHOTO		TYPE	4	QUALITY	2	CLASS	34	NO. OF CARDS	1	25X10
CLASSIFICATION						CAPTIONED BY				

PHOTO NO.	889509	LOT NO.	T-2890	MAP REFERENCE	C	GRID	23 30N 87 15E	
COUNTRY	PROVINCE							
AREA NO.	IN	MAC 538B (W. B.)						
SUBJECT	ATI	SUBJECT	A3U	SUBJECT		SUBJECT		
SUBJECT	DURGA	SUBJECT	PUR	SUBJECT	DURGA	SUBJECT	PUR	
SUBJECT	AB	SUBJECT	PLT	SUBJECT	COMPRE	SUBJECT	BOR-P	
SUBJECT	URIFI	SUBJECT	CATION	SUBJECT	BTA.U.C.	SUBJECT	(YUGOSLAV	
AID EQMT)								

*middle right*

INGRA, ZAGREB, 1963

17 25X10

DATE OF PHOTO	TYPE	QUALITY	CLASS	NO. OF CARDS	SOURCE
[63]	4	2	7		[REDACTED]
CLASSIFICATION					CAPTIONED BY
[REDACTED]					RFB

Approved For Release 2000/06/02 : CIA-RDP78-05867A000401600032-4

PHOTO NO. 989510 LOT NO. T 2890 MAX REFERENCE C 4546N 1000 =

COUNTRY YU PROVINCE HRVATSKA

AREA NO	SUBJECT	SUBJECT	SUBJECT	SUBJECT	SUBJECT	SUBJECT	SUBJECT	SUBJECT
280 M	A4A							
ZAGREB	5 EB		ZAGREB	10	IT	15	IT	20
RAM	25 POWER		PLANT	30		35	ENG	40
INE	45 ROOM			50				

(17)

25X10

DATE OF PHOTO	TYPE	QUALITY	CLASS	NO. OF CARDS
	1	2	B4	1

CLASSIFICATION ~~SECRET~~ OOO CAPTIONED BY [Signature]

PHOTO NO.	98951i	LOT NO.	1 2890	MAP REFERENCE	C	LATITUDE	44 13 N	LONGITUDE	17 50 E
COUNTRY	YU		PROVINCE	BOSNA I HERCEGOVINA					
AREA NO.	380M	SUBJECT	A3D	SUBJECT		SUBJECT		SUBJECT	
	ZENICA			ZENICA				COKIN	
	PIRANIT								

(12)

25X10

DATE OF PHOTO	TYPE	QUALITY	CLASS	NO. OF CARDS
	1	2	34	1
CLASSIFICATION				CAPTURED BY
SECRET 000				CRB

PHOTO NO.	989512	LOT NO.	72890	MAP REFERENCE	C	LATITUDE	44 32 N	LONGITUDE	18 31 E
COUNTRY	YU		PROVINCE	DOSNA I HERCEGOVINA					
AREA NO.	380M	SUBJECT	A3D	SUBJECT		SUBJECT		SUBJECT	
	LURKAVIA		C		10	LURKAVIA		C	20
	TING		P		30	PLANT			40
					45				

(12)

25X10

DATE OF PHOTO		TYPE	4	QUALITY	2	CLASS	34	NO. OF CARDS	1	SC	[REDACTED]
CLASSIFICATION	000		CAPTIONED BY		[Signature]						

PHOTO NO.	989513	LOT NO.	T 2890	MAP REFERENCE	←	UTM GRID	45 48 N 16 00 E
COUNTRY	YU		PROVINCE	HRVATSKA			
AREA NO.	280 MAFJ	SUBJECT		SUBJECT		SUBJECT	
	ZAGREB			NEW	PLANT		IN
	THE			PLIVA	PHARMACEU		TICAL
				WORKS			

(15)

25X1C



DATE OF PHOTO	TYPE	QUALITY	CLASS	NO. OF CARDS
	1	2	34	1

CLASSIFICATION 000 CAPTIONED BY [Signature]



PHOTO NO. 989514	LOT NO. T 2890	MAP REFERENCE C	45 45 N	16 00 E
COUNTRY YU	PROVINCE HRVATSKA			
AREA NO 280M	SUBJECT AHP	SUBJECT	SUBJECT	SUBJECT
ZAGREB	NEW	MARGARIN		
E	SECTION	AT	EDIBLE	
OIL	FACTORY			

(24)

25X10



DATE OF PHOTO	TYPE	QUALITY	CLAS	NO. OF CARDS
	1	2	84	1

CLASSIFICATION ~~SECRET~~ 000

PHOTO NO.	989515	LOT NO.	T 2890	MAP REFERENCE	C	LATITUDE	45 48 N	LONGITUDE	16 00 E
COUNTRY	YU		PROVINCE	HRVATSKA					
AREA NO.	280M	SUBJECT	CZE	SUBJECT		SUBJECT		SUBJECT	
	ZAGREB	<sup>5</sup> B		<sup>10</sup> ENGINE	<sup>15</sup> HOUSE				
	AIR	<sup>25</sup> ZAGREB	<sup>30</sup> B	<sup>35</sup> COLD	<sup>40</sup> STOR				
	AGE	<sup>45</sup> PLANT	<sup>50</sup>						

(24)

25X10




DATE OF PHOTO	TYPE	QUALITY	CLASS	NO. OF CARDS
	1	2	34	1

PHOTO NO.	989516	LOT NO.	T 2870	MAP REFERENCE	C	LATITUDE	44 32 N	18 31 E
COUNTRY	YU	PREFERENCE	BOSNA I HERCEGOVINA					
AREA NO.	380M	SUBJECT	ADM	SUBJECT		SUBJECT		SUBJECT
	LUKAVAC				MITRO	GAN	PR	
	ANIT							

(15)

25X10



DATE OF PHOTO	TYPE	QUALITY	CLASS	NO. OF CARDS	SC
	4	2	34	1	

CLASSIFICATION ~~SECRET~~ OOO

CAPTIONED BY [Signature]

PHOTO NO. 989517 LOT NO. T 2890 MAP REFERENCE C LATITUDE 44 50 N 20 30 E

COUNTRY YU PROVINCE SRBIA

AREA NO.	SUBJECT	SUBJECT	SUBJECT	SUBJECT	SUBJECT	SUBJECT	SUBJECT	SUBJECT
480M	AHP							
BELGRADE				10	DIM	15	TR	20
PAUNOVIC				25	SUGAR	35	MILK	40
				45				

(24)

25X10



DATE OF PHOTO	TYPE	QUALITY	CLASS	NO. OF CARDS	SC
	1	2	34	1	


CLASSIFICATION OVO

CAPTIONED BY [Signature]

PHOTO NO.	989518	LOT NO.	72890	MAP REFERENCE	44 22N 20 38E
COUNTRY	YU		PROVINCE		
	SRBIA				
AREA NO	480M	SUBJECT	SUBJECT	SUBJECT	SUBJECT
	AHP				
	5	10	15	20	
	SMED EIREVSKA		PAZIANKA		
	25	30	35	40	
	TOMATO		PROCESSING		
	45	50			
	LANE				

(24)

25X10



DATE OF PHOTO	TYPE	QUALITY	CLASS	NO. OF CARDS
	1	2	34	1

CLASSIFICATION OUO CAPTIONED BY DMK

PHOTO NO.	989519	LOT NO.	7 2890	MAP REFERENCE	C	LATITUDE	43 32N	LONGITUDE	16 25E
COUNTRY	YU		PROVINCE	HRVATSKA					
AREA NO.	280M	SUBJECT	AB7	SUBJECT		SUBJECT		SUBJECT	
	K	5	A	10	S	15	J	20	C
	I	25	S	30	U	35	R	40	E
	M	45	T	50	O		R		A
			F		A		C		
			A		C		T		
			C		T		O		
			T		O		R		
			O		R				

(25)

25X10



DATE OF PHOTO	TYPE	QUALITY	CLASS	NO. OF CARDS	SOURCE
	4	2	4	1	

CLASSIFICATION **DUO**

CAPTIONED BY **CRS**

PHOTO NO. 883520		LOT NO. T 2890		MAP REFERENCE C		LATITUDE 45 25 N 13 30 E	
COUNTRY YU			PROVINCE HRVATSKA				
AREA NO	SUBJECT	SUBJECT	SUBJECT	SUBJECT	SUBJECT	SUBJECT	SUBJECT
280M	AB7						
U.M.A.G.		CEMENT		FACTORY			
	5		10		15		20
	25		30		35		40
	45		50				

( 25 )

DATE OF PHOTO	TYPE	QUALITY	CLASS	NO. OF CARDS
	4	2	24	1

25X10

CLASSIFICATION SECRET

APPROVED BY [Signature]

PHOTO NO.	989521	LOT NO.	T 2890	MAP REFERENCE	C	UTM COORDINATES	0902N 3842E
COUNTRY	ET						
AREA NO.	40	SUBJECT	ABT ARI	SUBJECT		SUBJECT	
	A D D I	5	A B A B A	10		C E M E N T	20
	M I L L	25	P L A N T	30	W / A	W I T H	40
	U G O \$	45	L A V A I D	50			

DATE OF PHOTO	TYPE	QUALITY	CLASS	NO. OF CARDS	SOURCE OF PHOTOGRAPHY
	H	1	H	2	INGRA
CLASSIFICATION	DUO				CAPTIONED BY
					Ja



PHOTO NO. 889522 LOT NO. T2890 MAP REFERENCE C LATITUDE 09 02N 38 42E

COUNTRY	AREA NO	SUBJECT	SUBJECT	SUBJECT	SUBJECT	SUBJECT	SUBJECT	SUBJECT	SUBJECT
ET	40	ABT	ARI						
		5	AB	ABA		10	YUGOSLAVIA		20
		25	UIP			30	FOR CEMENT		40
		45	U/C			50			

8-25

DATE OF PHOTO	TYPE	QUALITY	CLASS	NO. OF CARDS	SOURCE OF PHOTOGRAPH
	H	1	H	2	INGRA

PHOTO NO. 989523    LOT NO. T2890    MAP REFERENCE C    LATITUDE 0902N 3849E

COUNTRY ET    PROVINCE

AREA NO	SUBJECT	SUBJECT	SUBJECT	SUBJECT	SUBJECT	SUBJECT	SUBJECT	SUBJECT
40	HBT	ARE	A6P					
	5		10			15		20
	ADD I	AB	ABH			CEMENT		
	25		30			35		40
	PLANT	U/C	W			YUGOSL		
	45		50					
	AV	AID						

DATE OF PHOTO	TYPE	QUALITY	CLASS	NO. OF CARDS	SOURCE OF PHOTOGRAPH
	H	1	A	2	INGRA

CLASSIFICATION DUO    CAPTIONED BY Jn

PHOTO NO. 939524	LOT NO. T 2890	MAP REFERENCE C	LATITUDE 45 05N		LONGITUDE 17 07E		
COUNTRY YU	PROVINCE HRVATSKA	SUBJECT		SUBJECT		SUBJECT	
AREA NO 280M	SUBJECT ABE	SUBJECT	SUBJECT	SUBJECT	SUBJECT	SUBJECT	SUBJECT
LAB I	N	LIMELWOOD		RIS			
	25		30		35		40
	45		50				

(25)

25X10



DATE OF PHOTO	TYPE	QUALITY	CLASS	NO. OF CARDS	SC
	4	2	4	1	
CLASSIFICATION				CAPTIONED BY	
DWO				[Signature]	

PHOTO NO. 489525 LOT NO. T2890 MAP REFERENCE R LATITUDE NOT LOCATED

COUNTRY	PROVINCE	SUBJECT	SUBJECT	SUBJECT	SUBJECT	SUBJECT	SUBJECT	SUBJECT
GUINEA		REG	ARI	AGP				
AREA NO 386		5		10		15		20
		25		30		35		40
		45		50				

DATE OF PHOTO	TYPE	QUALITY	CLASS	NO. OF CARDS	SOURCE OF PHOTOGRAPH
	1	1	4	3	INGRA

PHOTO NO. 989526	LOT NO. T2890	MAP REFERENCE 40	LATITUDE NOT LOCATED
COUNTRY GUINEA	PROVINCE		
AREA NO 386	SUBJECT AEG	SUBJECT ARI	SUBJECT AGP
	5		10
C O B A	25	D R Y	15
A T	30	T I L E	20
U/C	45	W I T H	35
	50	Y U G O S L A V I A I D	40

DATE OF PHOTO	TYPE	QUALITY	CLASS	NO. OF CARDS	SOURCE OF PHOTOGRAPH
	1	1	4	3	INGRA
CLASSIFICATION	CAPTIONED BY				
	000				


PHOTO NO. 989527 | LOT NO. T2890 | MAP REFERENCE C | LATITUDE 45 48 N | LONGITUDE 16 00 E

COUNTRY YU | PROVINCE HRVATSKA

AREA NO. 280M	SUBJECT ARW	SUBJECT D36	SUBJECT	SUBJECT	SUBJECT	SUBJECT	SUBJECT	SUBJECT
ZAGREB			FREEDOM			BRID		
GE	OVER		THE		SAVA			

(28, 29)

25X1C



DATE OF PHOTO	TYPE	QUALITY	CLASS	NO. OF CARDS
	4	2	9422	

Release 2000/06/02 : CIA-RDP78-05867A000401600032-4

PHOTO NO.	989523	LOT NO.	T 2890	MAP REFERENCE	C	LATITUDE	45 09 N	LONGITUDE	18 02 E
COUNTRY	YU		PROVINCE	HRVATSKA					
AREA NO.	280M	SUBJECT	AKW D36	SUBJECT		SUBJECT		SUBJECT	
	SLAVONSKA		10	BROD	15	BR	20		
	GE ACROSS		20	THE	35	SAVA	40		
			45						

(28, 29)

25X10  
[REDACTED]

DATE OF PHOTO	TYPE	QUALITY	CLASS	NO. OF CARDS	EQ
	4	2	34	2	

CAPTIONED BY  
[Signature]

Approved for Release 2000/06/02 : CIA-RDP78-05867A000401600032-4

PHOTO NO.	889529	LOT NO.	T2890	MAP REFERENCE	C	CARTUS	45 15 N 19 30 E
COUNTRY	YU	PROVINCE	SRBIA				
AREA NO.	480 M	SUBJECT	AKW	AKG			
	MONI	5	SAD	10	DIR	15	ESTRE
	D	25	CONCRETE	30	BRIDGE	35	ESTRE
		45		50			

(27, 28)

25X10

DATE OF PHOTO	TYPE	QUALITY	CLASS	NO. OF CARDS	SC
	4	2	B4	2	
CLASSIFICATION	SECRET		CAPTIONED BY	[REDACTED]	

Approved for Release 2000/06/02 : CIA-RDP78-05867A000401600032-4



PHOTO NO.	989537	LOT NO.	72890	MAP REFERENCE	C	GRID	44 32 N 20 32 E
COUNTRY	YU	PROVINCE	SRBINA				
AREA NO.	480 M	SUBJECT	AKW D36	SUBJECT	BRIDGE	SUBJECT	DIVAR

(28, 29)

25X10  
[REDACTED]

DATE OF PHOTO	TYPE	QUALITY	CLASS	NO. OF CARDS
	4	2	2427	

PHOTO NO. 389531 LOT NO. [ ]

MAP REFERENCE NIS DATE 44 14 N 15 3

COUNTRY YU PROVINCE HRVATSKA

AREA NO	280M	SUBJECT	AKW	SUBJECT	DZR	SUBJECT		SUBJECT		SUBJECT		SUBJECT		SUBJECT		SUBJECT		

BRIDGE  
MAISLEMI  
THE  
STRAIT

(28, 29)



DATE OF PHOTO	TYPE	QUALITY	CLASS	NO. OF CARDS
	4	2	34	2

Release 2000/06/02 : CIA-RDP78-05867A000401600032-4

PHOTO NO.	989532	LOT NO.	T 2890	MAX REFERENCE	C	DATE	44 50 N	28
COUNTRY	YU	PROVINCE	SRBIJA			SUBJECT	SUBJECT	SUBJECT
AREA NO.	480M	SUBJECT	AKW D36	10	B R I D G E	15	A C R	40
		SUBJECT	B E L G R A D E	25	T H E S A V A	30		
		SUBJECT	O S S	45				

(28, 29)

25X10

DATE OF PHOTO	TYPE	QUALITY	CLASS	NO. OF CARDS	SO
	4	2	342		
CAPTIONED BY				[REDACTED]	

Approved For Release 2000/06/02 : CIA-RDP78-05867A000401600032-4

PHOTO NO: 889533

LOT NO: T-296V

MAP REFERENCE: 1345 N 700

COUNTRY: THAILAND

PROVINCE: WAC 678 C

AREA NO	SUBJECT	SUBJECT	SUBJECT	SUBJECT	SUBJECT	SUBJECT	SUBJECT	SUBJECT
TH	CRK							
BANGKOK	5	K	K	10	VICTOR	15	K	20
E L	25	3	2	2	50	ILOM	35	ROD
	45				50			

DATE OF PHOTO	TYPE	QUALITY	CLASS	NO. OF CARDS	SOURCE OF PHOTOGRAPH
May 64	4	✓	4	1	Bangkok Post, May 1964
CAPTIONED BY: [Signature]					Per top left.

PHOTO NO.  
989534

LOT NO. 1296

MAP REFERENCE

CARTOON

1340 N

1003 E

COUNTRY

PROVINCE

WAC 678C

AREA NO

TH

SUBJECT

FD

SUBJECT

SUBJECT

SUBJECT

SUBJECT

SUBJECT

SUBJECT

SUBJECT

PH RA.

5

P R A D A E N G

10

15

WAC

20

FI

R E T O N E

25

30

T I R E

35

P L A N T

40

CF

R A I R

45

50

DATE OF PHOTO

MAY 6 4

TYPE

8

QUALITY

✓

CLASS

4

NO. OF CARDS

1

SOURCE OF PHOTOGRAPH

Bangladesh Post, May 6, 1964

CAPTIONED BY

[Signature]

CLASSIFICATION

PHOTO NO. 989535	LOT NO. 72968	MAP REFERENCE 1340 N 10832 E	PROVINCE WAC 678 C							
COUNTRY	AREA NO. TH	SUBJECT 5 PHRA	SUBJECT 10 PRAD	SUBJECT 15 AENG	SUBJECT 20 W R	SUBJECT 25 REST	SUBJECT 30 ONE	SUBJECT 35 TIRE	SUBJECT 40 PLANT	SUBJECT 45 EQUIPMENT

DATE OF PHOTO May 64	TYPE 1	QUALITY ✓	CLASS 4	NO. OF CARDS 1	SOURCE OF PHOTOGRAPHY Bangkok World May 7, 1964
CAPTIONED BY mo				AS - Top 4/1	

PHOTO NO. 989536 LOT NO. T 2967 MAP REFERENCE C LATITUDE 1340 N 10032 E

COUNTRY PROVINCE WAC 678 C

AREA NO	SUBJECT	SUBJECT	SUBJECT	SUBJECT	SUBJECT	SUBJECT	SUBJECT	SUBJECT
TH	AGS	AME						
P H R A	<sup>5</sup>	P R A D A E N G	<sup>10</sup>					<sup>20</sup> F
R E S T	<sup>25</sup>	N E T	<sup>30</sup>	T I R E				<sup>40</sup> A L A N T
P W R	<sup>45</sup>	P L A N T	<sup>50</sup>					

DATE OF PHOTO	TYPE	QUALITY	CLASS	NO. OF CARDS	SOURCE OF PHOTOGRAPH
May 64	4	✓	4	✓	Bangkok World, May 7, 1964
CLASSIFICATION				CAPTIONED BY	
				Photo	Emmitt left (A-8)

PHOTO NO. 989537

LOT NO. T-296V

MAP REFERENCE

PLATITUDE

1340 N 10852 E

COUNTRY

PROVINCE

WAC 678 C

AREA NO

TH

SUBJECT

Red

SUBJECT

SUBJECT

SUBJECT

SUBJECT

SUBJECT

SUBJECT

SUBJECT

PARA

5

PRAD

10

ANG

15

WR

20

FI

REST

25

ONE

30

TIRE

35

PLANT

40

EQ

45

PMEN

50

J

DATE OF PHOTO

May 64

TYPE

QUALITY

CLASS

NO. OF CARDS

SOURCE OF PHOTOGRAPH

Bank of World May 7, 1964

CLASSIFICATION

CAPTIONED BY

(PA7 - copy)



PHOTO NO.	489538	LOT NO.	T2937	MAP REFERENCE		LATITUDE	50-26N	LONGITUDE	30-31E
COUNTRY	USSR			PROVINCE	233B				
AREA NO.	N	SUBJECT	236	SUBJECT	C12	SUBJECT	984	SUBJECT	
	K	I	E	V	5		O	U	T
	L	T	Y		25	L	K	g	F
	L	E	V		45	T	R	A	N
					50		R	R	CAR
									AT
									Top
									of
									Hill

1-3-7-10				DATE OF PHOTO	TYPE	QUALITY	CLASS	NO. OF CARDS	SOURCE OF PHOTOGRAPH
JAN	6	4	4	1	3	3		25X1A	
CLASSIFICATION								CAPTIONED BY	
Approved For Release 2000/06/02 : CIA-RDP78-05867A000401600032-4								WB	
PHOTO ANALYSIS REPORT									

PHOTO NO.	989539	LOT NO.	T 2897	MAP REFERENCE	C	LATITUDE	21 48 N	79 59 W
COUNTRY	CU		PROVINCE					
AREA NO	CU	WAC 586 C						
	SUBJECT	SUBJECT	SUBJECT	SUBJECT	SUBJECT	SUBJECT	SUBJECT	SUBJECT
	062	034						
	5	10	15	20	25	30	35	40
	TRINIDAD	LIKE	TWO	CI				
	25	30	35	40	45	50		
	TY FROM	IGLE	BI	A	DE	L		
	45	50						
	A POPA							

(67)

DATE OF PHOTO	TYPE	QUALITY	CLASS	NO. OF CARDS	SOURCE OF PHOTOGRAPH
	4	2	4	2	BOHEMIA APRIL 10 1964
CLASSIFICATION					CAPTIONED BY

Approved For Release 2000/06/02 : CIA-RDP78-05867A000401600032-4

PHOTO NO. 989540	LOT NO. T 2897	MAP REFERENCE C	21 48 N 79 57 W				
COUNTRY CU	PROVINCE WAC 586 C						
AREA NO CU	SUBJECT C62	SUBJECT C34	SUBJECT 10	SUBJECT 15	SUBJECT 20	SUBJECT A	
	5			PLAZA	DE		
	25			35			
	45						

DATE OF PHOTO	TYPE	QUALITY	CLASS	NO. OF CARDS	SOURCE OF PHOTOGRAPH
	4	2	4		BOHEMIA APRIL 10
					1964

PHOTO NO.	989541	LOT NO.	T 2097	MAP REFERENCE	C	LATITUDE		21 49 N	79 59 W
COUNTRY	Cu	PROVINCE			WIC	506 C			
AREA NO.	Cu	SUBJECT	C62	SUBJECT	C6B	SUBJECT		SUBJECT	
		5		10				15	20
		25		30				35	40
		45		50					

(6, 7, 28)

DATE OF PHOTO	TYPE	QUALITY	CLASS	NO. OF CARDS	SOURCE OF PHOTOGRAPH
	4	2	4	2	Bolshevik April 19
					1964
CAPTIONED BY					

PHOTO NO.	989542	LOT NO.	T-2897	MAP REFERENCE	C	LATITUDE	20 03 N	75 57 W
COUNTRY	Cu	PROVINCE	WAC 585 D					
AREA NO.	Cu	SUBJECT	AAD	SUBJECT		SUBJECT		SUBJECT
	EL	5	C O B R E	10	C O P P E R	15	P R O	20
	C E S B	25	I N G	30	P L A N T	35		40
		45		50				

(14, 25)

DATE OF PHOTO	TYPE	QUALITY	CLASS	NO. OF CARDS	SOURCE OF PHOTOGRAPH
	H	2	H	1	Cuba March 64
CLASSIFICATION					CAPTIONED BY
Approved For Release 2000/06/02 : CIA-RDP78-05867A000401600032-4					W. J. ...

PHOTO NO.	589543	LOT NO.	T2571	MAP REFERENCE	C	34363	32-4
COUNTRY	AR	PROVINCE	BUENOS AIRES				
AREA NO.	131H	SUBJECT	AKW	SUBJECT		SUBJECT	
	BUENOS		AIR			PIV	VEYRIR
	EDON		BRIDGE			FR	OM
	LLANEDIA		SLIDE			SW	OF
	BRIDGE.						

28

DATE OF PHOTO	TYPE	QUALITY	CLASS	NO. OF CARDS	SOURCE OF PHOTO
MAY 6 4	4	1	3	1	[REDACTED]
CAPTIONED BY					ERP

PHOTO NO. 9895411 LOT NO. 2571 MAP REFERENCE C ALTITUDE 57383 LONGITUDE 57° 38' W

COUNTRY	AR	PROVINCE	BUENOS AIRES			
AREA NO	1314	SUBJECT	AKG	D36	ALA	
	BUENOS		AIR	ELS		BOSCH
	RRI	BRIDGE	OVER	THE		R
	LA	CHU	ELO.			

27

DATE OF PHOTO	TYPE	QUALITY	CLASS	NO. OF CARDS	SOURCE OF PHOTOGRAPH
MAY 64	4	1	3	23	[REDACTED]

PHOTO ANALYSIS REPORT

Case 2000/06/02 : CIA-RDP78-05867A0004016000327W

PHOTO NO. 589545

LOT NO. T 2571

MAP REFERENCE C

LATITUDE 34 36 S

LONGITUDE 58 27 W

COUNTRY	AR	PROVINCE	BUENOS AIRES	SUBJECT	SUBJECT	SUBJECT	SUBJECT	SUBJECT
AREA NO	B31H	SUBJECT	AKW	SUBJECT	SUBJECT	SUBJECT	SUBJECT	SUBJECT
	BUENOS		AIR					DIR
	NOIS		RES					AW
	LDIGE		OVER					BR
	JUST		S					LO
			OF					BR
			BOSCH					BAIDGE

28

DATE OF PHOTO	TYPE	QUALITY	CLASS	NO. OF CARDS	SOURCE
MAY/64	4	1	3	1	[REDACTED]
CAPTIONED BY					SBP

Approved For Release 2000/06/02 : CIA-RDP78-05867A0004016000327W

FORM NO. 171 USE PREVIOUS EDITIONS

PHOTO ANALYSIS REPORT



Release 2000/06/02 : CIA-RDP78-05867A000401600032-4W

PHOTO NO. 189546

LOT NO. T2571

MAP REFERENCE C

LONGITUDE 58° 27' W  
LATITUDE 37° 38' S

COUNTRY	AR		PROVINCE	BUENOS AIRES			
AREA NO	B314	SUBJECT	AKW	SUBJECT		SUBJECT	
	BUENOS	5	OS	10	AIR	EL	DRAWBR
	1	25	OVER	30	R	RIACHUELO	40
	JU	45	ST	50	OF	BOSCH	RR BRIDGE

28

DATE OF PHOTO	TYPE	QUALITY	CLASS	NO. OF CARDS	SOURCE OF PHOTOGRAPH
MAY 64	4	1	3	1	[REDACTED]
CAPTURED BY SRS					

Approved For Release 2000/06/02 : CIA-RDP78-05867A000401600032-4

PHOTO ANALYSIS REPORT

PHOTO NO. 989547 LOT NO. T2571 MAP REFERENCE C LATTITUDE 34 30 S

COUNTRY	AR				PROVINCE	BUENOS AIRES			
AREA NO	1314	SUBJECT	AKW	SUBJECT		SUBJECT		SUBJECT	
	BUENOS	AIRES						NICOLA	
	SILAVELLA	NEIDA						BRIDGE	
	<del>OVER</del>	<del>THE</del>	<del>ORDIA</del>	<del>CHULO</del>	<del>RIVER</del>				
	<u>APPROACH</u>								

28

DATE OF PHOTO	TYPE	QUALITY	CLASS	NO. OF CARDS	SOURCE OF PHOTOGRAPH
MAY 64	4	1	S	1	25X10
CAPTIONED BY				207	

2000/06/02 : CIA-RDP78-05867A0004016000324W

PHOTO NO. 989548

LOT NO. T2571

MAP REFERENCE C

LATITUDE 34 36 S

LONGITUDE 58 24 W

COUNTRY AR

PROVINCE BUENOS AIRES

BUENOS AIRES

AREA NO 1314

SUBJECT AKW

SUBJECT

SUBJECT

SUBJECT

SUBJECT

SUBJECT

SUBJECT

SUBJECT

BUENOS	AIRES	PUERTO	RYR	10
5	10	15	20	
25	30	35	40	
45	50			

28

DATE OF PHOTO

TYPE

QUALITY

CLASS

NO. OF CARDS

SOURCE OF PHOTOGRAPH


MAY 64

4

1

3

1



Approved For Release 2000/06/02 : CIA-RDP78-05867A0004016000324

CLASSIFICATION

PHOTO ANALYSIS REPORT

PHOTO NO. 39548 LOT NO. T2571 MAP REFERENCE C LATITUDE 34 36S LONGITUDE 58 27W

COUNTRY AR PROVINCE BUENOS AIRES

AREA NO	SUBJECT	SUBJECT	SUBJECT	SUBJECT	SUBJECT	SUBJECT	SUBJECT	SUBJECT	SUBJECT
1314	<del>20</del>	AKG	ALA	D36					
BIENOS	5	AIR	10	ETS		15	BOSCH	20	
RIR	25	BRIDGE	30	OVER	35	THE	R		
TACHU	45	ELO	50						

27, 29, 30

25X1C


DATE OF PHOTO	TYPE	QUALITY	CLASS	NO. OF CARDS	SOURCE OF PHOTOGRAPH
MAY 64	4	1	3	43	
CLASSIFICATION CONF				CAPTIONED BY	ERL

PHOTO NO. 889550 | LOT NO. T2571 | MAP REFERENCE C | LATITUDE 34 36 S | 58 27 W

COUNTRY	AR							PROVINCE	BUENOS AIRES		
AREA NO	1314	SUBJECT	AKG	SUBJECT	D36	SUBJECT	ALA	SUBJECT		SUBJECT	
	B	U	E	N	O	S	A	I	R	E	S
	R	R	B	R	I	D	G	E	(B	G)	B
	A	R	I	O	B	I	A	C	H	U	E

27, 29, 30

DATE OF PHOTO	TYPE	QUALITY	CLASS	NO. OF CARDS	SOURCE OF PHOTOGRAPH
MAY 64	4	1	3	3	[REDACTED]
CLASSIFICATION	CONF		CAPTIONED BY		ESL

PHOTO NO. 989551 LOT NO. T2571 MAP REFERENCE C LATITUDE 34 36 S LONGITUDE 58 27 W

COUNTRY AR PROVINCE BUENOS AIRES  
AREA NO 131H SUBJECT D36 AKW  
BUENOS AIRES RIVER  
EL RIO RIVER LIKE SW FRO  
M PIUETI RIVER DION BRIDGE

28, 29

DATE OF PHOTO	TYPE	QUALITY	CLASS	NO. OF CARDS	SOURCE OF PHOTOGRAPH
MAY 6 54	4	1	3	2	[REDACTED]
CONF			CAPTIONED BY EBP		

PHOTO NO. 89552 LOT NO. T2571 MAP REFERENCE C 34 36 S 58 27 W

COUNTRY AR PROVINCE BUENOS AIRES

AREA NO 131H SUBJECT AKW

BUENOS AIRES NICOLA

SILAVELLANEDA BRIDGE

~~ONE BRIDGE~~ ~~ON A RIVER~~

APPROACH

28

DATE OF PHOTO	TYPE	QUALITY	CLASS	NO. OF CARDS	SOURCE OF PHOTOGRAPH
MAY 6 4	4	1	3	1	25X1C [REDACTED]
CLASSIFICATION CONF				CAPTIONED BY ERL	

PHOTO NO. 88553 LOT NO. T2571 MAP REFERENCE C LATITUDE 34 36 S LONGITUDE 58 27 W

COUNTRY AR PROVINCE BUENOS AIRES

AREA NO 1314 SUBJECT AKW  
 BUENOS AIRES NICOLIA  
 SIAVELLANEDIA BRIDGE  
 OVER THE RIA CHUELO RIVER.  
 LKG. FROM CORNER OF ALMIRANTE  
 BROWN + SUAREZ.

28

DATE OF PHOTO	TYPE	QUALITY	CLASS	NO. OF CARDS	SOURCE OF PHOTOGRAPH
MAY 6 4	4	1	3	1	[REDACTED]
CLASSIFICATION CONF				CAPTIONED BY ERY	



Approved For Release 2000/06/02 : CIA-RDP78-05867A000401600032-4

PHOTO NO. 131H LOT NO. T2571 MAP REFERENCE C LATITUDE 34 36 S LONGITUDE 58 27 W

COUNTRY AR PROVINCE BUENOS AIRES

AREA NO 131H SUBJECT AKW SUBJECT SUBJECT SUBJECT SUBJECT SUBJECT SUBJECT SUBJECT

BUENOS AIRES NICOLA  
S. AVELLANEDA BRIDGE  
OVER THE RIACHUELO RIVER.  
CENTRAL SECTION OF BRIDGE.

78

DATE OF PHOTO	TYPE	QUALITY	CLASS	NO. OF CARDS	SOURCE OF PHOTOGRAPH
MAY 64	4	1	3	1	[REDACTED]
CLASSIFICATION <u>CONF</u>				CAPTURED BY <u>EBL</u>	

PHOTO NO. 989555 LOT NO. T2571 MAP REFERENCE C LATITUDE 34 36 S LONGITUDE 58 27 W

COUNTRY AR PROVINCE BUENOS AIRES  
 AREA NO 131 H SUBJECT AKW  
 BUENOS AIRES NICOLA  
 S AVELLANEDA BRIDGE  
 OVER THE RIACHUELO RIVER

28

DATE OF PHOTO	TYPE	QUALITY	CLASS	NO. OF CARDS	SOURCE OF PHOTOGRAPH
MAY 64	4	1	3	1	[REDACTED]
CLASSIFICATION CONF					CAPTIONED BY EBY

Approved For Release 2000/06/02 : CIA-RDP78-05867A000401600032-4

PHOTO NO. 889555 LOT NO. T2571 MAP REFERENCE C LATITUDE 34 36 S 58 27 W

COUNTRY AR PROVINCE BUENOS AIRES

AREA NO 131 H SUBJECT AKW

BUENOS AIRES 15 N I COLA

SI AVE LLANEDIA BRIDGE 20

DIVER 45 THE BACHUELO RIVER 40

CENTRAL SECTION OF BRIDGE FROM SW

28

DATE OF PHOTO	TYPE	QUALITY	CLASS	NO. OF CARDS	SOURCE OF PHOTOGRAPH
MAY 64	4	L	3	1	[REDACTED]
CLASSIFICATION CONF				CAPTIONED BY SBY	

Approved For Release 2000/06/02 : CIA-RDP78-05867A000401600032-4

PHOTO NO. 989557 LOT NO. T2571 MAP REFERENCE C LATITUDE 34 36 S LONGITUDE 58 27 W

COUNTRY AR PROVINCE BUENOS AIRES

AREA NO	SUBJECT	SUBJECT	SUBJECT	SUBJECT	SUBJECT	SUBJECT	SUBJECT	SUBJECT
131 H	AKW							
BUENOS	AIR	REIS				NICOLA		
S	AVEL	LANEDA				BRIDGE		
OVER	THE	RIACHUELO				RIVER		

28

DATE OF PHOTO	TYPE	QUALITY	CLASS	NO. OF CARDS	SOURCE OF PHOTOGRAPH
MAY 64	4	1	3	1	[REDACTED]
CLASSIFICATION CONF				CAPTIONED BY	236

PHOTO NO. 85556 LOT NO. T2571 MAP REFERENCE C LATITUDE 34 36 S 58 27 W

COUNTRY AR PROVINCE BUENOS AIRES

AREA NO 131 H SUBJECT AKW  
BUENOS AIRES NICOLA  
SAVELLANEDA BRIDGE  
OVER THE RIA CHUËLO RIVER.  
ENTRANCE TO ESCALATORS ON MACIEL  
ISLAND.

28

DATE OF PHOTO MAY 64 TYPE 4 QUALITY 1 CLASS 3 NO. OF CARDS 1 SOURCE BY PHOTOGRAPH  
CLASSIFICATION CONF CAPTIONED BY SBP

PHOTO NO. 889559 LOT NO. T2571 MAP REFERENCE C LATITUDE 34 36 S LONGITUDE 58 27 W

COUNTRY AR PROVINCE BUENOS AIRES

AREA NO 131H SUBJECT AKW

BUENOS AIRES NICOLIA  
S AVELLANEDA BRIDGE  
DIVER THE RIA CHUELO RIVER.  
NE SIDE OF APPROACH TO BRIDGE

28

DATE OF PHOTO	TYPE	QUALITY	CLASS	NO. OF CARDS	SOURCES OF PHOTOGRAPH
MAY 64	4	1	3	1	[REDACTED]
CLASSIFICATION CONF				CAPTIONED BY SSP	

PHOTO NO. 989560 LOT NO. T2571 MAP REFERENCE C LATITUDE 34 36S LONGITUDE 58 27W

COUNTRY AR PROVINCE BUENOS AIRES

AREA NO	SUBJECT	SUBJECT	SUBJECT	SUBJECT	SUBJECT	SUBJECT	SUBJECT
131H	AKW						

BUENOS	AIRES	NICOLIA
--------	-------	---------

S	AVELLANEDA	BRIDGE
---	------------	--------

OVER	THE	Riachuelo RIVER
------	-----	-----------------

28

DATE OF PHOTO	TYPE	QUALITY	CLASS	NO. OF CARDS	SOURCE OF PHOTOGRAPH
MAY 64	4	1	3	1	

CLASSIFICATION CONF CAPTIONED BY [Redacted]

PHOTO NO: 88561 LOT NO: T2571 MAP REFERENCE C LATITUDE 34 36S LONGITUDE 58 27W

COUNTRY AR PROVINCE BUENOS AIRES

AREA NO 131H SUBJECT AKW

BUENOS AIRES & NICOLA

SIAVELLANEDA BRIDGE

DIVER THE RIA CHUELO RIVER

CENTRAL SECTION OF BRIDGE VIEWED

FROM MACIEL ISLAND.

28

25X1C

DATE OF PHOTO	TYPE	QUALITY	CLASS	NO. OF CARDS	SOURCE OF PHOTOGRAPH
MAY 64	4	1	3	1	[REDACTED]

CLASSIFICATION CONF CAPTIONED BY ZBZ



Approved For Release 2000/06/02 : CIA-RDP78-05867A000401600032-4

PHOTO NO. 989562 LOT NO. T 2571 MAP REFERENCE C LATITUDE 34 36 S LONGITUDE 58 27 W

COUNTRY AR PROVINCE BUENOS AIRES

AREA NO 1314 SUBJECT ARKW SUBJECT SUBJECT SUBJECT SUBJECT SUBJECT SUBJECT SUBJECT

BUENOS AIRES BRIDGE APPROACH FROM TAVELLANCA

28

DATE OF PHOTO MAY 64 TYPE 4 QUALITY 1 CLASS 3 NO. OF CARDS 1 SOURCE OF PHOTOGRAPH [REDACTED] CAPTIONED BY COMA SBE

PHOTO NO. 889562 LOT NO. T 2571 MAP REFERENCE C LATITUDE 34 36 S 58 21 N

COUNTRY AR PROVINCE BUENOS AIRES

AREA NO 13H SUBJECT AKW

BUENOS AIRES 10 PUENYAR 20  
EDON 25 BRIDGE 30 APPROACH 40  
FROM TAVELLANEDA 50

28

DATE OF PHOTO	TYPE	QUALITY	CLASS	NO. OF CARDS	SOURCE OF PHOTOGRAPH
MAY 64	4	1	3	1	[REDACTED]
CLASSIFICATION CONF				CAPTIONED BY EBF	

PHOTO NO. 98956!! LOT NO. T 2571 MAP REFERENCE C LATITUDE 34 36 S LONGITUDE 58 27 W

COUNTRY AR PROVINCE BUENOS AIRES

AREA NO 131H SUBJECT AKW

BUENOS AIRES 10 PUEYRRI 20  
 EDON 25 BRIDGE 30 APPROACH 40  
 FROM TAVELLANEDA 50

28

DATE OF PHOTO	TYPE	QUALITY	CLASS	NO. OF CARDS	SOURCE OF PHOTOGRAPH
MAY 6 Y	4	1	3	1	[REDACTED]
CLASSIFICATION CONF				CAPTIONED BY EBF	

PHOTO NO. 989565 LOT NO. T2571 MAP REFERENCE C LATITUDE 34 36S LONGITUDE 58 29W

COUNTRY AR PROVINCE BUENOS AIRES

AREA NO	SUBJECT	SUBJECT	SUBJECT	SUBJECT	SUBJECT	SUBJECT	SUBJECT	SUBJECT
131H	AKW							
BUENOS	AIRES							
EDON	BRIDGE							

28

DATE OF PHOTO	TYPE	QUALITY	CLASS	NO. OF CARDS	SOURCE OF PHOTOGRAPH
MAY 64	4	1	3	1	[REDACTED]
CLASSIFICATION CONF				CAPTIONED BY	
				EBP	

Approved For Release 2000/06/02 : CIA-RDP78-05867A000401600032-4

PHOTO NO. 989588 LOT NO. T 357 MAP REFERENCE C LATITUDE 34 36 LONGITUDE 58 29 11

COUNTRY AR PROVINCE BUENOS AIRES

AREA NO 131H SUBJECT ~~BRIDGE~~ SUBJECT CGB SUBJECT SUBJECT SUBJECT SUBJECT SUBJECT SUBJECT

BUENOS AIRES PUEY RIR  
EDON BRIDGE APPROACH  
FROM SW SIDE OF PRESIDENT  
BARTOLOME MITRE AVE.

6

DATE OF PHOTO TYPE QUALITY CLASS NO. OF CARDS SOURCE OF PHOTOGRAPH  
MAY 64 4 1 3 2  
CLASSIFICATION CONF CAPTIONED BY EBF

Approved For Release 2000/06/02 : CIA-RDP78-05867A000401600032-4

PHOTO NO. 889567 LOT NO. T2571 MAP REFERENCE C LATITUDE 34 36S 58 27W

COUNTRY AR PROVINCE BUENOS AIRES

AREA NO	SUBJECT	SUBJECT	SUBJECT	SUBJECT	SUBJECT	SUBJECT	SUBJECT	SUBJECT
131H	AKW							
	BUENOS	AIR	RES				PUENY RIR	
	EDON	BRIDGE	APPROACH					

28

DATE OF PHOTO	TYPE	QUALITY	CLASS	NO. OF CARDS	SOURCE OF PHOTOGRAPH
MAY 64	4	1	3	1	[REDACTED]

CLASSIFICATION CONF CAPTIONED BY EBP

PHOTO NO. 989568 LOT NO. T2571 MAP REFERENCE C LATITUDE 34 36S LONGITUDE 58 27W

COUNTRY AR PROVINCE BUENOS AIRES

AREA NO	SUBJECT	SUBJECT	SUBJECT	SUBJECT	SUBJECT	SUBJECT	SUBJECT	SUBJECT
13H	AKW							
	BUENOS	AIR	ES				ENI	COLA
	S	AV	ELL	A	M	E	D	A
	DIV	ET	R					
	VIEWED	FROM	MACIAL	ISLAND	NE			
	OF	BRIDGE.						

28

25X10

DATE OF PHOTO	TYPE	QUALITY	CLASS	NO. OF CARDS	SP
MAY 64	4	1	3	1	

CLASSIFICATION CONF CAPTURED BY ZBE



Approved For Release 2000/06/02 : CIA-RDP78-05867A000401600032-4

PHOTO NO. 989563 LOT NO. T2961 MAP REFERENCE C LATITUDE 10 48S LONGITUDE 65 23W

COUNTRY BL PROVINCE BENI

AREA NO	SUBJECT	SUBJECT	SUBJECT	SUBJECT	SUBJECT	SUBJECT	SUBJECT	SUBJECT
22H	C18							
P	U	R	T	O	S	U	C	R
A	L	U	C	B	N	D	R	A
V	O							

79

DATE OF PHOTO	TYPE	QUALITY	CLASS	NO. OF CARDS	SOURCE OF PHOTOGRAPH
JAN 64	4	1	3	1	[REDACTED]
CLASSIFICATION CONF			CAPTIONED BY EBL		



PHOTO NO. 89570      LOT NO. 2961      MAP REFERENCE C      LATITUDE 10 48 S      LONGITUDE 65 23 W

COUNTRY BL      PROVINCE BENI

AREA NO	SUBJECT	SUBJECT	SUBJECT	SUBJECT	SUBJECT	SUBJECT	SUBJECT	SUBJECT	SUBJECT
22H	e9c								
P	U	R	T	O	S	U	C	R	E
I	S	I	T	S	L	O	G	A	N
O	N	W	A	L	L				

8

DATE OF PHOTO	TYPE	QUALITY	CLASS	NO. OF CARDS	SOURCE OF PHOTOGRAPH
JAN 64	2	13	1	1	[REDACTED]
CLASSIFICATION CONF				CAPTIONED BY	SBL

Approved For Release 2000/06/02 : CIA-RDP78-05867A000401600032-4

PHOTO NO. 989571 LOT NO. T2961 MAP REFERENCE C LATITUDE 14 47 S 64 47 W

COUNTRY	BL		PROVINCE	BENI			
AREA NO	22H	SUBJECT	C9C	SUBJECT		SUBJECT	
	T	R	N	D	A	D	10
	S	L	O	G	A	N	15
	W	A	L	L			20
							25
							30
							35
							40
							45
							50

8

25X10

DATE OF PHOTO	NOV 6 3	TYPE	2	QUALITY	1	CLASS	3	NO. OF CARDS	1	SOURCE	[REDACTED]
CLASSIFICATION	CONF		CAPTIONED BY		SBL						

PHOTO NO. 989572 LOT NO. T2961 MAP REFERENCE C LATITUDE 14 47 S LONGITUDE 64 47 W

COUNTRY BL PROVINCE BENI

AREA NO	SUBJECT	SUBJECT	SUBJECT	SUBJECT	SUBJECT	SUBJECT	SUBJECT	SUBJECT
224	C9C							
	5		10		15		20	
	TRINIDAD			COMMUNIST				
	25		30		35		40	
	SLOGAN			DESCRIBED				
	45		50					
	WALL			ION				

8

DATE OF PHOTO	TYPE	QUALITY	CLASS	NO. OF CARDS	SOURCE OF PHOTO
NOV 63	2	1	3	1	[REDACTED]
CLASSIFICATION CONF				CAPTIONED BY [REDACTED]	

PHOTO NO. 989573    LOT NO. T2933    MAP REFERENCE    LATITUDE 09 56N 84 05W

COUNTRY	CS						
AREA NO.	16E	SUBJECT	SUBJECT	SUBJECT	SUBJECT	SUBJECT	SUBJECT
		AK8	AK7				
	SIANI	JOSE	EL	CO	CO	IN	
	TERRIT	ATL	ONAL	AIR	PORT		

(31)

25X10

DATE OF PHOTO	TYPE	QUALITY	CLASS	NO. OF CARDS	SOURCE
AUG 63	B	1	3		[REDACTED]
CLASSIFICATION	CONF				
	CAPTIONED BY [Signature]				

PHOTO NO. 989574 LOT NO. T-2935

COUNTRY PROVINCE

AREA NO	SUBJECT	SUBJECT	SUBJECT	SUBJECT	SUBJECT	SUBJECT	SUBJECT	SUBJECT
FM	WFO	C80	C2V					
DYAK	5	BORDER	10	SCOUT	15			20
DUTY	25	INDONESIA	30	ARAWAK	35	AGA		40
INFT	45	INDONESIA	50	INDONESIA				

DATE OF PHOTO	TYPE	QUALITY	CLASS	NO. OF CARDS	SOURCE OR PHOTOGRAPH
64	4	✓	3	3	[REDACTED]

Approved For Release 2000/06/02 : CIA-RDP78-05867A000401600032-4

PHOTO NO. 989575 LOT NO. T-2935 MAX REFERENCE C 17 00N 107 03E

COUNTRY PROVINCE WAC 617C

AREA NO	SUBJECT	SUBJECT	SUBJECT	SUBJECT	SUBJECT	SUBJECT	SUBJECT	SUBJECT
VN	AKW	D36	CH3	9A2				
H I E N	L U O N G			H I E N	L U O			
N G	B R I D G E	O V E R	B E N	H				
A I	R I V E R							

\$ VTNAM BORDER STATION & WATCH TOWER, L



25X10

37,28,29

DATE OF PHOTO	TYPE	QUALITY	CLASS	NO. OF CARDS	SOURCE OF PHOTOGRAPH
6 4	4	1	3	4	[Redacted]

CLASSIFICATION *Comp* CAPTIONED BY *REB*

Approved For Release 2000/06/02 : CIA-RDP78-05867A000401600032-4

PHOTO NO. 989576 LOT NO. T-2935 MAP REFERENCE CBE 20 51N 106 48E

COUNTRY PROVINCE WAC 616 C

AREA NO	SUBJECT	SUBJECT	SUBJECT	SUBJECT	SUBJECT	SUBJECT	SUBJECT	SUBJECT
VN	AB7							
HAI PHONG			CEMENT				PLT	

25X10  
[REDACTED]

25X10  
[REDACTED]

25

DATE OF PHOTO	TYPE	QUALITY	CLASS	NO. OF CARDS	SC
Apr 64	+	12	3	1	

CAPTIONED BY

Approved For Release 2000/06/02 : CIA-RDP78-05867A000401600032-4

PHOTO ANALYSIS REPORT

2000/06/02 : CIA-RDP78-05867A0004016000324E

PHOTO NO. 989577

LOT NO. T-2925

MAP REFERENCE C

29 14N

LONGITUDE 10600324E

COUNTRY

CH

PROVINCE WKOL 137D (TIBET)

AREA NO.

L

SUBJECT AHY

SUBJECT AHG

SUBJECT

SUBJECT

SUBJECT

SUBJECT

SUBJECT

SUBJECT

N E D O N G

D Z O N G

1: 9 6 3

20

H E A T

H A R V E \$ T.

35

40

25X10

24

25X10

DATE OF PHOTO

6 4

TYPE

4

QUALITY

1

CLASS

3

NO. OF CARDS

2

CAPTIONED BY REB

GPO : 1962 O - 647425

Approved For Release 2000/06/02 : CIA-RDP78-05867A0004016000324

PHOTO ANALYSIS REPORT



LONGITUDE 05E

20070602 : CIA-RDP78-05867A000401600032-

PHOTO NO. 989578      LOT NO. T-2935      MAP REFERENCE C      22

COUNTRY CH      PROVINCE WUE 614A (KUTG)

AREA NO	SUBJECT	SUBJECT	SUBJECT	SUBJECT	SUBJECT	SUBJECT	SUBJECT
L	ATI	AHP	10	KONG	M	O	N
H B I N	5	H U I	30				
U G A R	25	R E F I N E R Y	50				
A I D	45						

25X1C

25X1C

25X1C

DATE OF PHOTO	TYPE	QUALITY	CLASS	NO. OF CARDS	SOURCE
		1	3	1	

APR 11 1978

24

CAPTIONED BY [REDACTED]

CLASSIFICATION [REDACTED]

PHOTO ANALYSIS REPORT

GPO: 1962 O - 64765

Approved For Release 2000/06/02 : CIA-RDP78-05867A000401600032-

PHOTO NO. 989573

LOT NO. TRGIV (N15) 1341N 10030E

AREA NO	SUBJECT	OBJECT	SUBJECT	SUBJECT	SUBJECT	SUBJECT	SUBJECT	SUBJECT
TH	AKW	D36	AKZ					
RAT	BURANA			(NR)	15	B	R	I
E	VER				35	B	A	N
A	KA				50			

PROVINCE WAC 678C

TOWN, AT 613130 (Sheet 5152 III, Series 1.708), LKONGE

(77)

(28, 4) 25X10

DATE OF PHOTO	TYPE	QUALITY	CLASS	NO. OF CARDS
Mar 64	4	2	3	3

PHOTO NO. 989580

LOT NO. TW611

MAP REFERENCE N15

PROVINCE WAC 678 C

AREA NO	SUBJECT	SUBJECT	SUBJECT	SUBJECT	SUBJECT	SUBJECT	SUBJECT
TIF	AKW	D3A	AKZ				
RAT	BURAN	A	(NR)				
E	VER	KH	ON	G			
A	KA	O	W	O	F	TOWN, AT 613130 (Sheet 5152 III, Series L75E), URG 6E.	

DATE OF PHOTO

TYPE

QUALITY

CLASS

NO. OF CARDS

SOURCE

Mar 64

4

✓

3

3

(28, 20) 25X100

CLASSIFIED

PHOTO ANALYSIS REPORT

FORM NO. 174 USE PREVIOUS EDITIONS 1 Jun 58

Approved For Release 2000/06/02 : CIA-RDP78-05867A000401600032-4

PHOTO NO. 989581      LOT NO. T261V      MAP REFERENCE A15      LATITUDE 1341 N      LONGITUDE 10030 E

COUNTRY      PROVINCE WAC 678C

AREA NO	SUBJECT	SUBJECT	SUBJECT	SUBJECT	SUBJECT	SUBJECT	SUBJECT	SUBJECT
TH	AKW	D39	PKZ					
RAT	5	BURANA	10	(NA)	15	BRIDG	20	
E	25	OF	30	TOWN	35	VER	40	K
HLON	45	6	50	BAN	6	PAKOK	AT	620125

(Sheet 5152 III, Series L708), UG6N

DATE OF PHOTO	TYPE	QUALITY	CLASS	NO. OF CARDS	SOURCE
Mar 64	4	2	3	3	(24,29) 25X10

CLASSIFICATION *Conf*      CAPTIONED BY *[Signature]*

PHOTO NO. 989582      LOT NO. T-261V      MAP REFERENCE N15      LATITUDE 1341 N      LONGITUDE 10030 E

COUNTRY      PROVINCE WAC 678C

AREA NO	SUBJECT	SUBJECT	SUBJECT	SUBJECT	SUBJECT	SUBJECT	SUBJECT	SUBJECT
TH	AKW	D39	PKZ					
RAT	5 BURANA	10 (NA)		15 BRIDG			20	
E SW	25 OF	30 TOWN		35 UVER			40	K
HLON	45 G	50 BAN		PAKOK AT	620125			
(Plot 5152 II, Series L708) LK9W4W								

DATE OF PHOTO	TYPE	QUALITY	CLASS	NO. OF CARDS	SOURCE
Mar 64	4	✓	3	3	(24,29) 25X10

Approved For Release 2000/06/02 : CIA-RDP78-05867A000401600032-4

PHOTO NO.	989583	LOT NO.	T2618	MAP REFERENCE	N15	LATITUDE	1341N	LONGITUDE	10030E
COUNTRY	WAC 678C								
AREA NO.	TH	SUBJECT	AKW AKZ	SUBJECT	DEA	SUBJECT		SUBJECT	
RAT	5	BURANA	10	(N N)	15	BR	16	20	
E	25	OF	30	TOWN	35	OVER	40	KH	L
ON	45	RAT	50	BURANA, AT 629120 (Sheet	5152 III, Series L708), LKCE				
DATE OF PHOTO	TYPE	QUALITY	CLASS	NO. OF CARDS	SOURCE OF	28, 29 / 25X10			
Mar 64	4	2	3	3		[Redacted]			
CLASSIFICATION	Conf			CAPTIONED BY	[Signature]				

Approved For Release 2000/06/02 : CIA-RDP78-05867A000401600032-4

PHOTO NO. 989584 LOT NO. T2618 MAP REFERENCE N13 LATITUDE 1341N LONGITUDE 10030E

COUNTRY PROVINCE WAC 678C

AREA NO	SUBJECT	SUBJECT	SUBJECT	SUBJECT	SUBJECT	SUBJECT	SUBJECT	SUBJECT
TH	RAW	AK2	DE9					
RAT	5 BURANA	10 (N 1)		15 BRIDG	20			
E	25	30		35	40			
ONG	45 RAT	50 BURANA	AT 629120 (Sheet 5157 III, Serial 6708), UKG EFE					

DATE OF PHOTO	TYPE	QUALITY	CLASS	NO. OF CARDS	SOURCE OF
Mar 64	4	2	3	3	25X10
CLASSIFICATION Conf			CAPTIONED BY		

Approved For Release 2000/06/02 : CIA-RDP78-05867A000401600032-4

PHOTO NO. 989585	ICL NO. 12619	MAP REFERENCE N15	LATITUDE 13 41 N	LONGITUDE 100 30 E				
COUNTRY		PROVINCE WAC 678C						
AREA NO. TH	SUBJECT AKW	SUBJECT AKZ	SUBJECT D39	SUBJECT	SUBJECT	SUBJECT	SUBJECT	SUBJECT
A A T	5 B U R A N A	10 (N N)	15 B R I D G	20				
E S	25 O F T O W N	30 O V E R	40 K H L					
O N G	45 C H A E N G	50 R O A D, AT 638114 (Sheet	5152 III, SERICT L 708), UK6 N					
DATE OF PHOTO		TYPE	QUALITY	CLASS	NO. OF CARDS	SOURCE OF		
Mar 64		4	2	3	3	[REDACTED]		
CLASSIFICATION				CAPTIONED BY				
Conf				[Signature]				



PHOTO NO. 989587 LOT NO. T261P MAP REFERENCE C LATITUDE 13 40 N LONGITUDE 100 32 E

COUNTRY PROVINCE WAC 678C

AREA NO	SUBJECT	SUBJECT	SUBJECT	SUBJECT	SUBJECT	SUBJECT	SUBJECT	SUBJECT	SUBJECT
TH	AKW	AKZ	D39						
PHRA	5	PRAD	10	AE	15	NG	20	WN	BR
IDG	25	W	30	OP	35	TOWN	40		
KHL	45	6	50	BAN	PHUNG, AT 641107 (Sheet 5151 IV, Series L 708), LK6 WNW				

PHOTO NO. 989586 LOT NO. T261P MAP REFERENCE N15 LATITUDE 13 41 N LONGITUDE 100 30 E

COUNTRY PROVINCE WAC 678C

AREA NO	SUBJECT	SUBJECT	SUBJECT	SUBJECT	SUBJECT	SUBJECT	SUBJECT	SUBJECT	SUBJECT
TH	AKW	AKZ	D39						
RAT	5	CHANA	10	A	15	WN	20	BR	DG
E	25	OP	30	TOWN	35	OVER	40	KILL	
ONG	45	CHANE	50	NG	RON, AT 638114 (Sheet 5152 III, Series L 708), LK6 WNW				

(28.4) 25X1C

DATE OF PHOTO	TYPE	QUALITY	CLASS	NO. OF CARDS	SOURCE OF
Mar 64	4	2	3	3	

CLASSIFICATION CAPTIONED BY

Approved For Release 2000/06/02 : CIA-RDP78-05867A000401600032-4

PHOTO NO. 989587 LOT NO. *TR61V* MAP REFERENCE *C* LATITUDE *13 40 N* LONGITUDE *100 32 E*

COUNTRY PROVINCE *WAC 678C*

AREA NO	SUBJECT	SUBJECT	SUBJECT	SUBJECT	SUBJECT	SUBJECT	SUBJECT	SUBJECT
<i>TH</i>	<i>AKW</i>	<i>AKZ</i>	<i>D3A</i>					
<i>PHAA</i>	<i>5</i>	<i>PRAD</i>	<i>10</i>	<i>AE NG</i>	<i>15</i>	<i>(WN)</i>		<i>20</i>
<i>IDGE</i>	<i>25</i>	<i>W</i>	<i>30</i>	<i>OF TOWN</i>	<i>35</i>	<i>OVER</i>		<i>40</i>
<i>KHL</i>	<i>45</i>	<i>NG</i>	<i>50</i>	<i>BAN PHUNG</i>	<i>AT 644107 (Sheet-</i>			

*5151 IV, Series L 708), LK6 WNW*

DATE OF PHOTO	TYPE	QUALITY	CLASS	NO. OF CARDS	SOURCE C
<i>Mar 64</i>	<i>4</i>	<i>2</i>	<i>3</i>	<i>3</i>	<i>25X10</i>
CLASSIFICATION <i>Conf</i>			CAPTIONED BY <i>[Signature]</i>		

Approved For Release 2000/06/02 : CIA-RDP78-05867A000401600032-4

PHOTO NO. 989588 LOT NO. T618 MAP REFERENCE C LATITUDE 1340 N LONGITUDE 10032 E

COUNTRY PROVINCE WAC 678

AREA NO	SUBJECT	SUBJECT	SUBJECT	SUBJECT	SUBJECT	SUBJECT	SUBJECT	SUBJECT
TH	AKW	AKZ	D3A					
P H A A	5	P R A D	10	A E N G	15	(H W)		B R 20
I D G E	25	W	30	T O W N	35			O V C R 40
K H L	45	G	50	B A N		P H U N G		A T 644107 (Sheet

5151 IV, Series L 708, LK6 584

(28, 29) 25X10

DATE OF PHOTO	TYPE	QUALITY	CLASS	NO. OF CARDS	SOURCE
Mar 64	4	2	3	3	[Redacted]

CLASSIFICATION Conf CAPTIONED BY [Signature]

Approved For Release 2000/06/02 : CIA-RDP78-05867A000401600032-4

PHOTO NO. 989589 LOT NO. T7611 MAP REFERENCE C. LATITUDE 1340 N LONGITUDE 10032 E

COUNTRY PROVINCE WAC 678

AREA NO.	SUBJECT	SUBJECT	SUBJECT	SUBJECT	SUBJECT	SUBJECT	SUBJECT	SUBJECT	SUBJECT
TH	AKZ								
P H R A	<sup>5</sup>	P R A D A E N G	<sup>10</sup>			<sup>15</sup>			<sup>20</sup>
G	<sup>25</sup>	o n	<sup>30</sup>	R o u t e		<sup>35</sup>	5 0 3		<sup>40</sup>
o f	<sup>45</sup>	T o w n	<sup>50</sup>	A 7		645102 (Sheet 5151.10, Series L708, LK6 86E)			

DATE OF PHOTO	TYPE	QUALITY	CLASS	NO. OF CARDS	SOURCE
Mar 64	4	2	3	1	[REDACTED]
CLASSIFICATION Conf			CAPTIONED BY [Signature]		