

LONGITUDE

PHOTO NO. 883820

LOT NO. 1-724

MAX. SPEED C

23

49N

86

00E

COUNTRY INDIA

PROVINCE WAC 558B (BIHAR)

AREA NO

511

SUBJECT BA

SUBJECT A9F

BOKARO

GUEST

HOUSE

BOKARO

STEEL

PLANT

GUEST HOUSE AT BOKARO STEEL PLANT SITE.

ILLEGIB

7, 12

DATE OF PHOTO	TYPE	QUANTITY	CLASS	NO. OF CARDS
Sept Oct 62	1	2	4	2




LONGITUDE

PHOTO NO. 583821	LOT NO. 4-234	MAP REFERENCE C	DATE 23	49N	86 00E
COUNTRY INDIA	PROVINCE NRC 558B (BIHAR)				
AREA NO. 54	SUBJECT AHG	SUBJECT DIF	SUBJECT H9F	SUBJECT RICE	SUBJECT PAD
BOKARO	(NR)				
IE	NR	BOKARO		TEEL	
PLANT		SITE			

STATINTL

DATE OF PHOTO	TYPE	QUANTITY	CLASS	NO. OF CAPS
1, 12, 24				
6	2	4	✓	3
CLASSIFIED BY HEB				



Approved For Release 2000/06/02 : CIA-RDP78-05867A000401380050-9

PHOTO NO. 883822 LOT NO. 234 MAP REFERENCE C LATITUDE 23 49N LONGITUDE 86 00E


COUNTRY INDIA PROVINCE WOC 558 B (BIHAR)

AREA NO	SUBJECT	RATIO	SUBJECT	SUBJECT	SUBJECT	SUBJECT	SUBJECT	SUBJECT
5U	A9F	C26						
BOKARO			OPEN		AIR		MAR	
KIET	AT		STEEL		PLANT			
ITE								

STATINTL

10, 12

DATE OF PHOTO	TYPE	QUALITY	CLASS	NO. OF CARDS
SEPT-62	4	2	4	2



Approved For Release 2000/06/02 : CIA-RDP78-05867A000401380050-9

FORM 174 USE PREVIOUS EDITIONS

PHOTO ANALYSIS REPORT

GPO : 1962 O - 641623

NOID NO. 883823	LOT NO. 1-234	REF ID C	DATE 23	TIME 49N	CODE 86	CLASS COE
COUNTRY INDIA	PROVINCE WAL 558B (BIHAR)					
AREA NO. 511	SUBC A4F	SUBC C3A	SUBC	SUBC	SUBC	SUBC
BOKARO			GUEST		HOUSE	
AT BOKARO			DHERMAL		PO	
WER		ETATN				

ILLEGIB

DATE OF PHOTO	TYPE	QUANTITY	CLASS	NO. OF CARDS	SOURCE PROGRAM
Sept 30	6	2	4	1	2
CLASSIFICATION	CUTTING BY				
SECRET	HAB				

LONGITUDE 23 35N 86 05E

REF ID NO.	883824	LOT NO.	9-234	DATE	23 35N 86 05E
COUNTRY	INDIA	PROVINCE	NAL 558B (BIHAR)		
AREA NO.	54	SUBJECT	A9C	SUBJECT	3A
	MARAPHARI		(NR)		13 BOKARO
	STEEL		PICT		23 CONST CTN
	CAMP		# 1		RU 10

HINDUSTAN STEEL LTD.

STATINTL

DATE OF PHOTO	TYPE	QUANTITY	CLASS	NO. OF CARDS
Sept-Oct 6	2	4	2	4



PHOTO NO. 683825	LOT NO. 1-254	DATE 23 35N 86	LOCATION 05E
COUNTRY INDIA	PROVINCE WAL 558 B (BIHAR)		
AREA NO. 5U	SUBJECT HAF C3A	SUBJECT	SUBJECT
MARAPHARI	(NR)	BOKARO	
BTFL	PIRT	CON	STCTN
CAMP	#1		

HINDUSTAN STEEL, LTD.

DATE OF PHOTO	TYPE	QUALITY	CLASS	NO. OF CARDS	STATINTL
Sept-Oct 6	2	4	2	2	[REDACTED]
CLASSIFICATION				CAPTIONED BY	
				HEB	

PHOTO NO. 883826 LOT NO. 234 DATE 24/8/66 23 40N 86 10E

COUNTRY INDIA PROVINCE Bihar (BIHAR)

AREA NO. 54 SUBJECT D36 SUBJECT DIF SUBJECT (NR) SUBJECT DAMODAR


TELMUCHHU RIVER LK FR BRIDGE

ON [RD] # 32

NATIONAL HIGHWAY

STATINTL

DATE OF PHOTO	FYR	QUANTITY	CLASS	NO. OF CARDS
Sept Oct 6	2	4	✓	4
CLASSIFICATION				NO. OF CARDS
SECRET				2



Approved For Release 2000/06/02 : CIA-RDP78-05867A000401380050-9

PHOTO NO 883827 LOT NO 1-234 REFERENCE C LATITUDE 23 30N 87 15E

COUNTRY INDIA PROVINCE WAC 538B (WEST BENGAL)

AREA NO	SUBJECT	SUBJECT	SUBJECT	SUBJECT	SUBJECT	SUBJECT	SUBJECT	SUBJECT
5U	AKQ	ALE	A4Q					
DURGA	PUR			RR			TATION	
	PONY		CART			F	G	

STATINTL

17, 27, 32

DATE OF PHOTO	TYPE	QUALITY	CLASS	NO. OF CARDS
SEPT-62	4	✓	4	3

CLASSIFICATION: UNO APPROVAL: FEB

PHOTO NO. 553528 LOT NO. 234 MAP REFERENCE E LATITUDE 23 30N LONGITUDE 87 15E

COUNTRY INDIA PROVINCE WBC 558B (WEST BENGAL)

AREA NO	SUBJECT	SUBJECT	SUBJECT	SUBJECT	SUBJECT	SUBJECT	SUBJECT	SUBJECT	SUBJECT
5U	AGF	A4Q							
DURGA	A	PUR	10	DURGA	A	PUR	10		
TEEL	23	ILANT	30				33		
	43		30						

STATINTL

DATE OF PHOTO	TMS	QUALITY	CLASS	NO. OF CARDS
Sept-Oct 62	2	4	2	4
CLASSIFICATION WUC				CAUTIONED BY HER



PHOTO NO. 883829 LOT NO. 104 AIR REFERENCE C LATITUDE 23 55N LONGITUDE 85 45E

COUNTRY INDIA PROJECT WAC 558A (BIHAR)

AREA NO	SUBJECT	SUBJECT	SUBJECT	SUBJECT	SUBJECT	SUBJECT	SUBJECT	SUBJECT	SUBJECT
54	A4C								
KONAR	DAM								
DATA	MARKER								

DAMODAR VALLEY PROJECT.

ILLEGIB

(17)

DATE OF PHOTO	F/NO	QUANTITY	CLASS	NO. OF CARDS	NO.
1967 Dec 6	2	4	4	1	




PHOTO NO: 833830 | LOT NO: 1-104 | MAP REFERENCE: C | LATITUDE: 23 47 N | LONGITUDE: 85 53 E

COUNTRY: Thailand | PROVINCE: WGL 558A (BIHAR)

AREA NO	SUBJECT	SUBJECT	SUBJECT	SUBJECT	SUBJECT	SUBJECT	SUBJECT	SUBJECT
1	AZE							
2	KARGALI			1A KARGALI				20 OPE
3	NPIT			20 COAL				25 MINE
4				30				

12, 14

ILLEGIB

DATE OF PHOTO	TYPE	QUANTITY	CLASS	NO. OF CARDS	CLASSIFICATION
12/14	1	1	1	1	SECRET

863531

LOT NO: f-234 MAP REFERENCE: C LATITUDE: 23 47 N LONGITUDE: 85 53 E

COUNTRY: INDIA PROVINCE: WAC 558A (BIHAR)

AREA NO	SUBJECT	SUBJECT	SUBJECT	SUBJECT	SUBJECT	SUBJECT	SUBJECT	SUBJECT	SUBJECT
5U	AZE								
KARGALI				10 KARGALI					20 OPE
N	33 PIT			30 COAL					40 MINE
	41			30					

STATINTL

12, 14

DATE OF PHOTO	FYR	QUANTITY	CLASS	NO. OF CARDS
Sept-Oct 62	4	2	4	1

CLASSIFICATION: OUD CATEGORY: REB



LONGITUDE 86 05 E

PHOTO NO 883832	LOT NO 1-234	COUNTRY INDIA		PROVINCE WAC 558B (BIHAR)		LONGITUDE 23 45N 86 05E	
AREA NO 5U	SUBJECT AHF	SUBJECT	SUBJECT	SUBJECT	SUBJECT	SUBJECT	SUBJECT
CHANDRA	PURIA	HERMAL	POWER	CHANDRA	POWER		
TATI	ON						

UNDER CONSTRUCTION.

(17)

STATINTL

DATE OF PHOTO	TYPE	QUANTITY	CLASS	NO. OF CARDS
SEP-06 62	1	2	1	1



CLASSIFICATION UC10

OFFICER'S SIGNATURE

PHOTO NO: 683833 LOT NO: 1-254 23 15N 86 05E

COUNTRY: INDIA PROVINCE: WAC 558B (BIHAR)

AREA NO	SUBJECT	SUBJECT	SUBJECT	SUBJECT	SUBJECT	SUBJECT	SUBJECT	SUBJECT	SUBJECT
5U	AHF								
CHANDRA	PURA	DHERMAL	TATIUN	PURA	CHANDRA	PURA	DHERMAL	TATIUN	PURA

UNDER CONSTRUCTION.

ILLEGIB

(17)

DATE OF PHOTO	TYPE	QUANTITY	CLASS	NO. OF CARDS	SOURCE
2/1/54	1	2	✓	1	

CLASSIFICATION: UNCLASSIFIED CAPTIONED BY: BEB

NOTE NO. 583834

LOT NO.

f-234

INDUSTRY

73-15N

LONGITUDE

26 15 E

COUNTRY

INDIA

PROVINCE

W. BENGAL (BIRPUR)

AREA NO

50

SUBJECT

RAF

SUBJECT

SUBJECT

SUBJECT

SUBJECT

SUBJECT

SUBJECT

SUBJECT

CHANDRAN DRA DURGA

23

20

20

19

19

22

22

THIRUVAN

23

20

20

23

23


23

23

~~CONFIDENTIAL~~
COOLING TOWER UNDER CONSTRUCTION.

STATINTL

DATE OF PHOTO	TYPE	QUANTITY	CLASS	NO. OF CARDS
Sept-Oct 62	4	2	4	1



CLASSIFICATION

CONFIDENTIAL

REB

PHOTO NO. 883835	LOT NO. B-234	MAP REFERENCE NIS	LATITUDE 23 45 N		LONGITUDE 86 24 E	
COUNTRY INDIA	NOV/62 WOL 558B (BIHAR)					
AREA NO 5U	SUBJECT A25	SUBJECT	SUBJECT	SUBJECT	SUBJECT	SUBJECT
J H A R I A			D U G D A		C O A L	W
A & H E R Y.						

					STATINTL	
DATE OF PHOTO	TYPE	QUANTITY	CLASS	NO. OF CARDS	[REDACTED]	
Sept-Oct 62	4	2	4	1		
CLASSIFICATION UNCL				CAPTION BY RAB		

PHOTO NO	553836	LOT NO	1-24	MAP REFERENCE	NIS 23 45N 86 24E	LONGITUDE	
COUNTRY	INDIA		WAC 558B (BIHAR)				
AREA NO	54	HEIGHT	A25	SUBJECT		SUBJECT	
J	A	R	A	D	U	G	D
A	B	H	E	R	Y	C	O
						A	L
							W

ILLEGIB

DATE OF PHOTO	TYPE	QUALITY	CLASS	NO OF COPIES	NO.
7.12.14	4	✓	4	1	
CLASSIFICATION				CAPTION BY	
C.S.O.				/B	

PHOTO NO. 853837	LOT NO. P-234	MAP REFERENCE C	LATITUDE 22 32N		LONGITUDE 88 22E	
COUNTRY INDIA	PROJECT VOL 538B (WEST BENGAL)					
AREA NO. 511	SUBJECT C6B	SUBJECT A4Q	SUBJECT AKC	SUBJECT AKW.	SUBJECT	SUBJECT
CALCUTTA	10		15		20	
NE	25		30		35	
	40		45		50	

STATINTL

6, 7, 17, 28, 33

DATE OF PHOTO	FIVE	QUANTITY	CLASS	NO. OF CARDS
Sept Oct 62	4	2	4	4

APPROVED BY
HEB

LONGITUDE

PHOTO NO. 883839	LOT NO. 234	MAP REFERENCE	SUBJECT			
COUNTRY INDIA	MOVING					LONGITUDE
AREA NO. 54	SUBJECT C62	SUBJECT D36	SUBJECT ALG	SUBJECT C51	SUBJECT	SUBJECT
CHL	INDIA		10	H O U G	H L Y	R 1
VER.			20			
			30			

STATINTL

DATE OF PHOTO	FPS	QUALITY	CLASS	NO. OF CARDS	NO.
Sent-Oct 6 2	4	✓	4	34	
CAPTIONED BY				74B	

LONGITUDE

NO. 883840 NO. ~~1~~-234 REFERENCE N13 CASUALTY 23 38N 86 10E

COUNTRY INDIA INCIDENT VMC 5388 (BIHAR)

AREA NO	SUBJECT	ANALYST	SUBJECT	SUBJECT	SUBJECT	SUBJECT	SUBJECT	SUBJECT
54	CUB	A49						
CHAPEL		MAIN				STREET		

STATINTL

DATE OF PHOTO	TYPE	QUALITY	CLASS	NO. OF CARDS	PROPERTY
Sept Oct 62	4	✓	4	2	HEB

ILLEGIB

Approved For Release 2000/06/02 : CIA-RDP78-05867A000401380050-9

Approved For Release 2000/06/02 : CIA-RDP78-05867A000401380050-9

IDENTIFIER

PHOTO NO 883542

LOT NO KJ-234

MAP REFERENCE

N13

23 38N

86 10E

COUNTRY		PROJECT						
INDIA		WOL 558B (BINAR)						
AREA NO	SUBJECT	SUBJECT	SUBJECT	SUBJECT	SUBJECT	SUBJECT	SUBJECT	SUBJECT
5A	CGB	A4Q						20
CHAF		MAIN		STREET				40
								30
								30

2 spaces

STATINTL

DATE OF PHOTO	TYPE	QUANTITY	CLASS	NO. OF COPIES
Sept-04 6	2	4	2	2

CLASSIFICATION: *new*

CAPTIONED BY: *WLB*

FORM NO 883843	LOT NO R 5-234	DAY REFERENCE N 18	DATE 23 38 N	LONGITUDE 86 10 E
COUNTRY INDIA	PROVINCE WOL 558B (BIHAR)			
AREA NO 54	SUBJECT CB	SUBJECT A49	SUBJECT	SUBJECT
CHA	MA	STREET		

2 spec

STATINTL

DATE OF PHOTO	TYPE	QUALITY	CLASS	NO. OF COPIES
Sept 6 6 2	4	2	4	2

APPROVED BY: *HEB*

Approved For Release 2000/06/02 : CIA-RDP78-05867A000401380050-9

PHOTO NO	5538-11	LOT NO	9-2.34	MAP REFERENCE	N14	DATE	23	LONGITUDE	38N 86 10E
COUNTRY	INDIA		PROVINCE						
AREA NO	5U	PARCE	D36	PARCE	D1F	WAC 558B (BIHAR)			
C H A		B A R		G A		R I V E R		L K	
G F R O M		B R I D G E							

STATINTL

DATE OF PHOTO	TYPE	QUALITY	CLASS	NO. OF CARDS
Sept-Oct 6	2	4	2	2

CLASSIFICATION: RUO

CAPTURED BY: REB



PHOTO NO 883846	LOT NO 7-234	CLASS REFERENCE C	LATITUDE 21 13N		LONGITUDE 81 26E	
COUNTRY INDIA		PROVINCE VIAL 559C (MADHYA PRADESH)				
AREA NO 5U	SUBJECT A9F	SUBJECT HTI	SUBJECT	SUBJECT	SUBJECT	SUBJECT
BHILAI			BHILAI		IRON	
STEEL			PLT.		SOVIET	
1 D)						

GENERAL VIEW OF PLANT.

STATINTL

LINE OF PHOTO	TYPE	QUANTITY	CLASS	NO. OF CARDS
Sept-Oct 62	4	2	4	2
CLASSIFICATION SECRET				APPROVED BY RFB



LONGITUDE 81 26 E

PHOTO NO. 883847	LOT NO. 7-234	MAP REFERENCE C	LATITUDE 21 13N	PROVINCE 410C 559C (MADHYA PRADESH)			
COUNTRY INDIA	AREA NO. 5K		SUBJECT A9F	SUBJECT ATI	SUBJECT	SUBJECT	SUBJECT
BHILAI			BHILAI		IRON		30
STEEL			PLT		SOVIET		40
ID							

~~SECRET~~
MAIN ENTRANCE

STATINTL

DATE OF PHOTO	TYPE	QUANTITY	CLASS	NO. OF COPIES	30
SEP 04 62	4	2	4	2	
CLASSIFICATION				CAPTIONED BY	
SECRET				JLB	

PHOTO NO 553819	LOT NO 3-234	MAP REFERENCE C	LATITUDE 21 13N		LONGITUDE 81 26E	
COUNTRY INDIA	PROVINCE MADHYA PRADESH					
AREA NO 5U	AGF	ATI	NAC 559C			
B	H	L	A	I	I	R
7	3	T	E	E	L	P
A	I	D				

BLAST FURNACE.

STATINTL

DATE OF PHOTO	FPS	QUANTITY	CLASS	NO. OF CARDS
Sept-64	62	4	2	4
CLASSIFICATION SECRET				NO. OF CARDS 2



NO. NO.	LOT NO.	NAV. REFERENCE	LATITUDE		LONGITUDE	
583850	7-234	C	21	13N	81	26E
COUNTRY	PROVINCE		SUBJECT			
INDIA	MADHYA PRADESH		INDIA			
AREA NO.	SUBJECT	SUBJECT	SUBJECT	SUBJECT	SUBJECT	SUBJECT
5U	AGF	ATI				
BHILAI			BHILAI		IRON	
4	STEEL	PLANT			(SOVIET	
AID)						

COOLING TOWER FOR INDUSTRIAL WATER, C.
BLAST FURNACE, R.

STATINTL

DATE OF PHOTO	TYPE	QUALITY	CLASS	NO. OF CARDS
Sept Oct 62	4	2	4	2



ILLEGIB

Approved For Release 2000/06/02 : CIA-RDP78-05867A000401380050-9

Approved For Release 2000/06/02 : CIA-RDP78-05867A000401380050-9

NOTES 883852	LOT NO. P-234	MAP REFERENCE C	COUNTRY 21	LONGITUDE 13N 81 26E
COUNTRY INDIA	PROVINCE WAC 559C (MADHYA PRADESH)			
AREA NO. 5U	SUBJECT A9F	SUBJECT ATI	SUBJECT B ¹⁶ H I L A I	SUBJECT I R O N ²⁰
	SUBJECT S T E E L ³³	SUBJECT P L A N T ²⁰	SUBJECT S O V I E T ⁴⁰	
	SUBJECT A I D ⁴⁵			

RADIAL PETTLING BASIN &
COOLING TOWER\$.

STATINTL

DATE OF PHOTO	TYPE	QUANTITY	CLASS	NO. OF CARDS
Sept-Oct 62	4	2	A	2
CAPTIONED BY PERB				



PHOTO NO	883853	LOT NO	F-234	MAP REFERENCE	C	LATITUDE	21 13N	81 26E									
COUNTRY	INDIA		VAL 559C (MADHYA PRADESH)														
AREA NO	SU	GRID	AYE	MARK	AT1												
	B	H	I	L	A	I	B	H	I	L	A	I	I	R	O	N	
	9	S	T	E	E	L	P	L	A	N	T	(S	O	V	I	E	T
	A	I	D														

FOUNDATION EXCAVATION FOR PLANT EXPANSION.

ILLEGIB

DATE OF PHOTO	TIME	QUALITY	CLASS	NO. OF CARDS	NO.
Sept-Oct	6 2	4	2	#	2
CLASSIFIED BY					1213

ILLEGIB

Approved For Release 2000/06/02 : CIA-RDP78-05867A000401380050-9

Approved For Release 2000/06/02 : CIA-RDP78-05867A000401380050-9

REF ID NO	683855	LOT NO	§- 234	MAP REFERENCE	C	2	BN	81 26E
COUNTRY	INDIA		PROVINCE	WOL 559C (MADHYA PRADESH)				
AREA NO	5U	SUBJECT	A9F	SUBJECT	ATI	SUBJECT		SUBJECT
	BHILAI			BHILAI			IRON	
	STEEL			PLANT			SOVIET	
	AID							

PUMPING PLANT No. 2. INTERIOR.

STATINTL

DATE OF PHOTO	TYPE	QUALITY	CLASS	NO. OF CARDS
Sept-Oct 62	1	2	4	2
CLASSIFICATION				CAPTIONED BY
UFO				LRB




POST NO 683856	LOT NO 7-234	MAP REFERENCE C	LATITUDE 21 13N	LONGITUDE 81 26E
COUNTRY INDIA	PROVINCE VIAL 557C (MADHYA PRADESH)			
AREA NO 566	SUBJECT A9F	SUBJECT ATI	SUBJECT	SUBJECT
BHILAI		BHILAI	IRON	
STEEL		PLANT	(SOVIET)	
AID				

PUMPING PLANT NO. 2. EXTERIOR.

STATINTL

12

DATE OF PHOTO	FPS	QUANTITY	CLASS	NO. OF CARDS
Sept-Oct 62	4	2	4	2
CLASSIFICATION UNCL				CAPTIONS LFB



ILLEGIB

Approved For Release 2000/06/02 : CIA-RDP78-05867A000401380050-9

Approved For Release 2000/06/02 : CIA-RDP78-05867A000401380050-9

LONGITUDE
21 13N 81 26E

PHOTO NO. 883858

LOT NO. 7-234

MAP REFERENCE C

COUNTRY	INDIA							PROVINCE	WAL 559C (MADHYA PRADESH)		
AREA NO.	SU	SUBJECT	A9F	SUBJECT	ATI	SUBJECT	AJC	SUBJECT	A4Q	SUBJECT	AXF
	B	HIL	A1		B	HIL	A1		I	RON	
	2	STEEL			PLANT				SOVIET		
	A	ID									

LOWER RESERVOIR AND PUMPING STATION, WATER TANKS, L.B.G.,

STATINTL

9, 12, 17, 27

DATE OF PHOTO	TYPE	QUALITY	CLASS	NO. OF EXPOS
SEPT-OCT 62	4	2	4	8



PHOTO NO: 883859 | LOT NO: 7-234 | MAP REFERENCE: C | LATITUDE: 21 13N | LONGITUDE: 81 26E

COUNTRY INDIA		NO. 539C (MADHYA PRADESH)							
AREA NO	MARK	MARK	MARK	SUBJECT	SUBJECT	SUBJECT	SUBJECT	SUBJECT	SUBJECT
SU	A9F	ATI	AJC						
B	H	A	I	B	H	A	I	I	R
S	T	E	E	L	P	L	A	N	T
A	I	D							

LOWER RESERVOIR, EG. ~~...~~

STATINTL

9, 12

DATE OF PHOTO	TITLE	QUALITY	CLASS	NO. OF CARDS
SEPT-OCT 62	4	2	4	3

CLASSIFICATION: *all 0*



ILLEGIB

Approved For Release 2000/06/02 : CIA-RDP78-05867A000401380050-9

Approved For Release 2000/06/02 : CIA-RDP78-05867A000401380050-9

INDEX NO 883861	LOT NO #-234	MAP REFERENCE C	LATITUDE 21 13N	LONGITUDE 81 26E
COUNTRY INDIA	PROVINCE WAC 559C (MADHYA PRADESH)			
AREA NO 5U	SUBJECT AGF AT I	SUBJECT C3A	SUBJECT	SUBJECT
BHILAI	BHILAI	IRON		
STEEL	PLANT	SOVIET		
AID				

TEMPORARY QUARTERS FOR CONSTRUCTION WORKERS.

STATINTL

DATE OF PHOTO	TYPE	QUANTITY	CLASS	NO. OF CASES	NO.
SEPT-OCT 62	4	2	4	3	

883862

PHOTO NO. 883862 LOT NO. 5-234 MAP REFERENCE C LATITUDE 21 13N LONGITUDE 81 26E

COUNTRY INDIA REFERENCE MIC 539C (MADHYA PRADESH)

AREA NO	SUBJECT	SUBJECT	SUBJECT	SUBJECT	SUBJECT	SUBJECT	SUBJECT	SUBJECT
<u>5LL</u>	<u>AKQ</u>	<u>A4Q</u>						
<u>BHILAI</u>	<u>TION</u>							

STATINTL

7.17.27

DATE OF PHOTO	TYPE	QUALITY	CLASS	NO. OF CARDS
<u>Sept-Oct 62</u>	<u>2</u>	<u>4</u>	<u>2</u>	<u>4</u>

CLASSIFICATION SECRET CAPTIONED BY 2EB



REF ID: 883863 LOT NO: 134 MAP REFERENCE: NO COORDINATES AVAILABLE LONGITUDE: LATITUDE:

COUNTRY		PROJECT							
INDIA		WAC 558 B							
AREA NO	SUBJECT	SUBJECT	SUBJECT	SUBJECT	SUBJECT	SUBJECT	SUBJECT	SUBJECT	SUBJECT
54	AHC	D39	DIF						
DAMODAR			VALLEY				PROJECT		
C.T.		PROPOSED		DAM			SITE		
KHAN		JO							
			LIVER						ON

ILLEGIB

1, 17, 29

DATE OF PHOTO	TYPE	QUALITY	CLASS	NO. OF CARDS	30
10/10/62	4	✓	4	3	
CLASSIFICATION				CAPTION	
SECRET				SECRET	

LONGITUDE

ALSO NO 883564

LOT NO 3-234

NAV REFERENCE

NO COORDINATES AVAILABLE

COUNTRY INDIA

PROVINCE WGC 558 B

AREA NO	SUBJECT	SUBJECT	SUBJECT	SUBJECT	SUBJECT	SUBJECT	SUBJECT	SUBJECT
5U	A4C	D34	DIF					
	DAMODAR		VALLEY				PROJ	E
	C.T.		"PROPS"		DAM		"WHITE"	-
	KHANNJO		R					

LIVER O E

STATINTL

3, 17, 29

DATE OF PHOTO	TYPE	QUALITY	CLASS	NO. OF CARDS
Sept-Oct 62	4	2	H	3



REF ID: 853065 | JOB NO: 7-234 | NO. OF PHOTOS: 13

COUNTRY: INDIA | PROJECT: WAC SUB B

AREA NO	SUBJECT	SUBJECT	SUBJECT	SUBJECT	SUBJECT	SUBJECT	SUBJECT	SUBJECT
54	RVC	DEF						
	DAM	DAR	VALL	CEY		PRO	JE	30
	CT	PRO	SD	DAM		WHITE		30
	KHAN	JO	E					

RIVER G E

STATINTL

DATE OF PHOTO	TYPE	QUANTITY	CLASS	NO. OF CARDS
Sept-64	62	4	2	H
				3



NOTE NO 883866	ICR NO 4	REFERENCE NO	LATITUDE COORDINATES		LONGITUDE		
COUNTRY INDIA	PROVINCE WAC 558 B						
AREA NO SU	SUBJECT A4C	SUBJECT D39	SUBJECT D41	SUBJECT	SUBJECT	SUBJECT	SUBJECT
D	A	M	D	D	A	R	V
A	M	D	D	A	R	V	A
C	T	A	L	T	A	N	T
K	H	A	N	J	O	R	E
				RIVER AREA			
							ILLEGIB

DATE OF PHOTO	TITLE	CLASS	NO. OF CARDS	NO.
17 Jul 59	624	1	3	
CUTTINGS BY				

MONO NO. 883867 LOT NO. 5-234 REFERENCE NO. NO COORDINATES LONGITUDE

COUNTRY INDIA		PROVINCE WAL 558 B		SUBJECT		SUBJECT		SUBJECT	
AREA NO 54	SUBJECT AWC	SUBJECT D39	SUBJECT D42	SUBJECT	SUBJECT	SUBJECT	SUBJECT	SUBJECT	SUBJECT
DAMOD	DAR	V	A	L	L	E	Y	P	R
C	T.	A	L	T	N	T	E	D	A
K	H	A	N	J	O	R.			

VCR ER A

STATINTL

DATE OF INFO	TYPE	CLASS	CLASS	NO. OF CARDS
Sept-Oct 62	4	2	4	3

CLASSIFICATION: SECRET



WORD NO.	LOT NO. 5-234	MAP REFERENCE	NO COORDINATES					LONGITUDE
INDIA		WAC 508 B						
AREA NO. 54	SUBJECT A4C	SUBJECT D39	SUBJECT	SUBJECT	SUBJECT	SUBJECT	SUBJECT	
DAMODAR	CT	PROPOSED	VALLEY	DAM	PROJECT	SITE	ON	
GARGA	RIVER							

STATINTL

DATE OF PHOTO	TYPE	QUALITY	CLASS	NO. OF CARDS
Sept-Oct 62	4	✓	4	2
CAPTIONED BY				
ALIA				REP



LONGITUDE

PHOTO NO. 083870	LOT NO. 4-234	MAP REFERENCE C. ...						
COUNTRY INDIA	PROVINCE ...							
AREA NO. 54	SUBJECT ...	SUBJECT ...	SUBJECT ...	SUBJECT ...	SUBJECT ...	SUBJECT ...	SUBJECT ...	
...	
...	
...	

STATINTL

DATE OF PHOTO	TYPE	QUANTITY	CLASS	NO. OF COPIES
Sept-Oct 62	4	2	4	2

FORM 100 (REV. 1-55)

NO. 883871		LOT NO. 7-254	MAP REFERENCE	LATITUDE		LONGITUDE	
COUNTRY INDIA		PROVINCE WAC 58B					
AREA NO. 5K	SUBJECT AHC	SUBJECT DIF	SUBJECT	SUBJECT	SUBJECT	SUBJECT	SUBJECT
DAMODAR	DAR	V	10	VALLEY	15	PRO	20
CT	22	AROPSD	30	DAM	35	SITE	40
GARGA	45	R	50				ON
RIVER DE							
STATINTL							
DATE OF PHOTO	TYPE	QUANTITY	CLASS	NO. OF CARDS			
Sept-Oct 62	4	2	4	2			
CLASSIFICATION			CAPTIONED BY				
SECRET			ZEB				

INDEX NO 883872 LOT NO [redacted] REFERENCE NO NO COORDINATES LONGITUDE

COUNTRY [redacted] ILLEGIB PROVINCE WAC 58B

AREA NO	SUBJECT	SUBJECT	SUBJECT	SUBJECT	SUBJECT	SUBJECT	SUBJECT
[redacted]	AHC	DIF	ALF	D42			
	DAMODAR	V	ALLEY	PROJ	E		
	CT	PROD	\$D	ENUGH	HAT		
	DAM	\$	ITE				

ON DAMODAR RIVER.

DATE OF PHOTO	TYPE	QUALITY	CLASS	NO. OF CARDS	CLASSIFICATION
1, 17, 28				4	ILLEGIB
	2	1/2	1		[redacted]

FORM NO. 883873 LOT NO. φ-234 MAP REFERENCE NO COORDINATE LONGITUDE

COUNTRY INDIA PROVINCE VAL 532

AREA NO	SUBJECT	SUBJECT	SUBJECT	SUBJECT	SUBJECT	SUBJECT	SUBJECT	SUBJECT
<u>5U</u>	<u>AHC</u>	<u>236</u>	<u>DIF</u>	<u>D41</u>				
<u>DAMODAR</u>	<u>DAM</u>	<u>VALLEY</u>	<u>PROJE</u>					
<u>CT</u>	<u>PROP</u>	<u>D</u>	<u>ENUGHAT</u>					
<u>DAM</u>	<u>SITE</u>							

ON DAMODAR RIVER.

STATINTL

DATE OF PROJ	TYPE	QUANTITY	CLASS	NO. OF COPIES
<u>Sept-Oct 62</u>	<u>4</u>	<u>2</u>	<u>4</u>	

CLASSIFICATION UUA CONTROL AB



PHOTO NO 883874		ICJ NO p-234		LATITUDE NO COORDINATES		LONGITUDE	
COUNTRY INDIA				PROVINCE WAC 558B			
AREA NO 5U	SUBJECT AFC	SUBJECT DIF	SUBJECT V	SUBJECT A	SUBJECT L	SUBJECT L	SUBJECT E
DAMODORE		VALLEY		PROJECT			
CT		PROVIDED		THE		NORTH	
DAM		WHITE					
ON DAMODORE RIVER.							
STATINTL							
1, 17							
DATE OF PHOTO	FPS	QUANTITY	CLASS	NO. OF CARDS			
head-out	2	4	2	4	2		
CLASSIFICATION TOP SECRET				CLASSIFICATION TOP SECRET			

NO 83876 LOT NO 3-234 MAP REFERENCE NO COORDINATE\$ LONGITUDE

COUNTRY INDIA PROVINCE WAC 558B

AREA NO	NAME	SUBJECT	SUBJECT	SUBJECT	SUBJECT	SUBJECT	SUBJECT	SUBJECT
56	A4C D36							
D	A M O	D A R	V A L L E Y	"	P R O J E	"		
C T.	"	P R O P	"	D	D E N U G H A T	"		
D A M	"	S I T E	"					

ON DAMODAR RIVER.

STATINTL

1, 17, 29

DATE OF PHOTO	TYPE	QUALITY	CLASS	NO. OF CARDS
Sept-Oct 62	4	2	4	2

CLASSIFICATION UNO CRYPTONYM FEB



PHOTO NO.	253577	LOT NO.	1, 254	ALL REFERENCE	LATITUDE	NO COORDINATES			LONGITUDE
COUNTRY	INDIA		PROVINCE						
AREA NO.	511	H4C AKU		VOL 558B		D39 DIF			
DAMODORE		VALLEY		PROJECT					
CT		ROAD		TO		(T) ENUGHAT			
DAM		SITE							
DATE OF PHOTO				TYPE	QUANTITY	CLASS	NO. OF CARDS	SOURCE OF PHOTOGRAPH	
1, 17, 28, 29				4	2	1	4	ILLEGIB	
CLASSIFICATION				CAPTIONED BY					
SECRET				RB					

PHOTO NO 853878	LOT NO A-754	MAP REFERENCE NO COORDINATES	LONGITUDE					
COUNTRY INDIA		PROVINCE WOC 538B						
AREA NO 54	AGENT A4C	INAGT C3A	SUBJECT	SUBJECT	SUBJECT	SUBJECT	SUBJECT	
D	A	D	A	R	V	A	L	
C	T.	P	R	O	P	T	E	
D	A	M	L	I	T	E.		

CONSTRUCTION CAMP

7.17				ILLEGIB			
BAG OF PHOTO	TYPE	QUANTITY	CLASS	NO. OF CARDS	SOURCE OF PHOTOGRAPH		
62	4	2	7	2	[REDACTED]		
CLASSIFICATION			CAPTION		[REDACTED]		

PHOTO NO 883879 LOT NO ~~1~~-391 MAP REFERENCE C LATITUDE 08 33 S LONGITUDE 125 35 E

COUNTRY	PROVINCE	SUBJECT	SUBJECT	SUBJECT	SUBJECT	SUBJECT	SUBJECT	SUBJECT
PORTUGUESE TIMOR		D49 CUB	ST					
AREA NO 12 NT								
D I L I				10	T R E E T	L	11	I N E D
I T H		12	T E A K	13	T R E E S		14	
		15		16				17

STATINTL

DATE OF PHOTO	TYPE	QUANTITY	CLASS	NO. OF CARDS
	4	2	4	2
CLASSIFICATION		CNO		



PHOTO NO: 883880
 LOT NO: 1
 MAP REFERENCE: C
 LATITUDE: 09 33
 LONGITUDE: 125 35E

AREA NO	SUBJECT	SUBJECT	SUBJECT	SUBJECT	SUBJECT	SUBJECT	SUBJECT	SUBJECT
	12 NT	(6B	(31	AKU				
	D I L I		A V E N I D A			M A R G I N		
	A L							

NAME: [REDACTED]
 OR ILLEGIB

7, 28

ILLEGIB

DATE OF PHOTO	TYPE	QUALITY	CLASS	NO. OF CARDS	SO
	4	2	1	3	[REDACTED]

CLASSIFICATION: [REDACTED]
 CAPTIONED BY: [REDACTED]

ILLEGIB

Approved For Release 2000/06/02 : CIA-RDP78-05867A000401380050-9

Approved For Release 2000/06/02 : CIA-RDP78-05867A000401380050-9

LONGITUDE

883883 7-391 MAP LIBRARY 08 34 125 360

PROVINCE
PORTUGUESE TIMOR

AREA NO	SUBJECT	SUBJECT	SUBJECT	SUBJECT	SUBJECT	SUBJECT	SUBJECT	SUBJECT
12 NT	C26	DIB						
T A I	B E	1	10	N E N	12	C O N	14	T R
U C T	10	N	18		20			
			22					

STATINTL

DATE OF PHOTO	TYPE	QUANTITY	CLASS	NO OF CARDS
	8	2	4	2
CAPTION	CINO		REB	

PHOTO NO: 883884
 IOP NO: P-391
 MAP REFERENCE: C
 DATE: 08 29 5
 LONGITUDE: 126 27E

COUNTRY		PROVINCE		SUBJECT		SUBJECT		SUBJECT		SUBJECT	
PORTUGUESE TIMOR											
12 NT	AHG	DBG	AK4	DIF							
VILA	\$	A	L	A	Z	A	R	(N R)		R	I C
E	P	A	D	D	I	E	\$				

STATINTL

DATE OF PHOTO	TYPE	QUANTITY	CLASS	NO. OF CARDS	SOURCE
	8	2	4	4	

CLASSIFICATION: OCU
 CAPTION: RB



LONGITUDE

PROG NO. **003085** | ICI NO. **5-391** | MAP REFERENCE

COUNTRY **PORTUGUESE TIMOR** | PROVINCE

AREA NO	SUBJECT	SUBJECT	SUBJECT	SUBJECT	SUBJECT	SUBJECT	SUBJECT	SUBJECT
12 NT	D29	D49	C31	D2P				30
C O A	T A L	S C E N E						40


STATINTL

SAN OF PROG	TYPE	QUALITY	CLASS	NO. OF CASES	DO
	4	2	4	1	

CAPTURED BY **RLB**

INDEX NO	883886	LOT NO	4-391					
COUNTRY	PORTUGUESE TIMOR							
AREA NO	12 NT	SUBC	C81	C98	C56			
	N A T I V E		I N		C O S T U M E			30
								30
								30

STATINTL



DATE OF PHOTO	TYPE	QUANTITY	CLASS	NO. OF CARDS
		2	4	

CLASSIFICATION: *SECRET*
 CAPTIONED BY: *ALB*

LONGITUDE 0006E

NO. 883888

LOT NO. 5-348

CLASS C

LATITUDE 06 20N

COUNTRY GHANA

AREA NO	SUBJECT	SUBJECT	SUBJECT	SUBJECT	SUBJECT	SUBJECT	SUBJECT	SUBJECT
54	A42	D36	AHC					
A K O S O M B O	(NR)					L K G		FR.
M A I N	D A M							T A B U T M E
N T	A T	R I V E R						S H O W I N G F L O W
OF 50,000 CURSORS OVER COFFERDAMS, VOLTA RIVER DAM PROJECT.								

25X1A

DATE OF PHOTO	TYPE	QUALITY	CLASS	NO. OF CARDS	SO
1-17-29	G2	4	1	C 3	
16 NOV					

ILLEGIB

Approved For Release 2000/06/02 : CIA-RDP78-05867A000401380050-9

Next 1 Page(s) In Document Exempt

Approved For Release 2000/06/02 : CIA-RDP78-05867A000401380050-9

PHOTO NO	883891	LOT NO	S-348	MAP REFERENCE	C	DATE	06 JUN	LONGITUDE	0005E
----------	--------	--------	-------	---------------	---	------	--------	-----------	-------

COUNTRY	GHANA								
PROVINCE									

AREA NO	SUBJECT	SUBJECT	FR. SUBJECT	SUBJECT	SUBJECT	SUBJECT	SUBJECT	SUBJECT	SUBJECT
5G	A42	A4C	XXXX	A45					
			(NR)					INTAKE	25
								GUIDE	AD
								RIVER	DAM
PROJECT HQ.									

25X1A TOP Light

17	DATE OF PHOTO	TYPE	QUALITY	CLASS	NO. OF CARDS	DO
	NOV 6 2 17	1	C	3		



MICRO NO. **683892** LOT NO. **S-348** MAP REFERENCE **C** DISTRICT **0620N** LONGITUDE **0005E**


COUNTRY **GHANA** PROVINCE

AREA NO	FACI	FACI	SUBJECT	SUBJECT	SUBJECT	SUBJECT	SUBJECT	SUBJECT
59	A42	A4C	A45					
AKOBOMBO			(UR)			TRAVEL		
INB			BEAR			BOXES		FOR
50 TOWN			GANTRY			CRANE		AT
VOLTA RIVER DAM PROJECT W.C.								

Top Left

25X1A

17

DATE OF PHOTO	TIME	QUANTITY	CLASS	NO. OF CARDS	SOURCE OF PHOTOGRAPH
NOV 6 2 14		1	C	3	

CAPTIONED BY *[Signature]*
 PHOTO ANALYSIS REPORT

PHOTO NO. 883893	REF NO. 3-348	MAP REFERENCE C	LATITUDE 06 20N		LONGITUDE 0005E	
COUNTRY GHANA						
AREA NO. 59	SUBJECT AH2	SUBJECT ATC	SUBJECT AGP	SUBJECT (WR)	SUBJECT PIRACING	SUBJECT CORE AT
AKOBOMBO			VOLTARIVER			
IMPERVI			DAM PROJECT U.C.			
BASIDLE						

Bottom Left

DATE OF PHOTO 17 Nov 6 2	TYPE 4	QUALITY 1	CLASS C	NO. OF CARDS 3	SOURCE OF PHOTOGRAPH 25X1A
CAPTIONED BY <i>[Signature]</i>					

ILLEGIB

Approved For Release 2000/06/02 : CIA-RDP78-05867A000401380050-9

Next 1 Page(s) In Document Exempt

Approved For Release 2000/06/02 : CIA-RDP78-05867A000401380050-9

AGO NO 883896 LOT NO S-348 MAP REFERENCE C DATE 06 20N LONGITUDE 0005E

COUNTRY		PROVINCE							
GHANA		SUBJECT	SUBJECT	SUBJECT	SUBJECT	SUBJECT	SUBJECT	SUBJECT	SUBJECT
59	A42	23	A42						
A	K	O	B	O	M	B	O	(NR)	M
M	W	E	S	T	A	B	U	T	M
2	I	A	R	I	V	E	R	D	O
									M
									P
									R
									O
									J
									E

U.S. TOP 24

DATE OF PHOTO	TYPE	QUALITY	CLASS	NO. OF CARDS	NO.
17-27	4	1	C	3	25X1A

REPORT NO. 883697 LOT NO. 7437 MAP REFERENCE LAUREL LONGITUDE

IDENT	AREA NO	SUBJECT	SUBJECT	SUBJECT	SUBJECT	SUBJECT	SUBJECT	SUBJECT
<i>Poland</i>	<i>53M 464</i>							
<i>CARGO</i>		<i>VEHICLE</i>				<i>PULASKI</i>		

(18)

25X1A



DATE OF PHOTO	TYPE	QUALITY	CLASS	NO. OF CARDS
<i>12 Oct 62</i>	<i>g</i>	<i>v</i>	<i>B</i>	<i>1</i>

100-111111

883895 5-397 5545N 37 35E

AREA NO	SUBJECT	CLASS	QUALITY	CLASS	NO OF CARDS	NO	SUBJECT	SUBJECT	SUBJECT	SUBJECT
8167N	C36	RIP								
M O S C O W				N E W			H O T E L			U/C

(7, 25)

STATINTL

DATE OF PHOTO	TYPE	QUALITY	CLASS	NO OF CARDS	NO
7 Jan 63	4	1	4	2	


APPROVED BY: [Signature]

INDEX NO: 883899 LOT NO: R5986 MAX REFERENCE: 41 30 N LONGITUDE: 69 18 E

INDEX NO	MARKS	SUBJECT	SUBJECT	SUBJECT	SUBJECT	SUBJECT	SUBJECT	SUBJECT
4328 N	112	248	DKA	RKC				
T A S H K E N T					10	15	20	25
H O T E L					30	35	40	45

(6, 7, 14, 38) ATINTL

DATE OF PHOTO	TYPE	QUANTITY	CLASS	NO. OF CARDS
00-NOV	6	2	4	4



Approved For Release 2000/06/02 : CIA-RDP78-05867A000401380050-9

838-899

Approved For Release 2000/06/02 : CIA-RDP78-05867A000401380050-9

REEL #

A-115

Approved For Release 2000/06/02 : CIA-RDP78-05867A000401380050-9

END

Approved For Release 2000/06/02 : CIA-RDP78-05867A000401380050-9

