

LONGITUDE 79 46 W

PHOTO NO.	880719	LOT NO.	S 144	REFERENCE	C	COORDINATES	5 59 5	LONGITUDE	79 46 W
COUNTRY	PERU	PROVINCE	LAMBAYEQUE						
AREA NO.	613 J	SUBJECT	AKU	MARK		SUBJECT		SUBJECT	
	O L M O	⁵ S		R O A D		2 1	¹⁵ 6	K M	²⁰ E
	A S T	²⁵ O F		C I T Y		O N	³⁵	R O A D	⁴⁰
	T O	⁴⁵ Y U R I		M A G U A S					

STATINTL

DATE OF PHOTO	TYPE	QUALITY	CLASS	NO. OF EXPOS	NO.
6 1 4	2	6	1		

CAPTIONED BY: *ad*

WFO NO	882720	LOT NO	8 144	MAP REFERENCE	C	LONGITUDE	5 57 5	79 46 W
COUNTRY	PERU		PROVINCE	Lambayeque				
AREA NO	613J	SUBJECT	AKU	SUBJECT	D36	SUBJECT		SUBJECT
	O L M O S			R I O		H U A N C A B A M		
	B A	2 0 7		K M		F R O M		C I T Y

ON ROAD TO YURIMAGUAS

(1, 28)

STATINTL

DATE OF PHOTO	TYPE	QUALITY	CLASS	NO. OF CARDS	NO.
	G 1 4	1	6	2	
CLASSIFICATION				CAPTIONED BY	
RUO				AH	

PHOTO ANALYSIS REPORT

LONGITUDE 79 46 W

PHOTO NO. 582721

LOT NO. 3 144

REFERENCE C

5 59 5

COUNTRY PERU

PROVINCE LAMBAYEQUE

AREA NO. 613J

SUBJECT AKW

OLIMOS EAST

BRIDGE OF CITY

13 174

20 KM

ON ROAD TO YURIMAGUAS.

STATINTL

28

DATE OF PHOTO	TYPE	QUANTITY	CLASS	NO. OF CARDS
61	4	2	6	1

CLASSIFICATION OOO

CAPTIONED BY [Signature]

LONGITUDE

PHOTO NO 882722 LOT NO 1144 MAP REFERENCE C NUMBER 559 SP

79 46 W

COUNTRY PERU PROVINCE LAMBAYEQUE

AREA NO	SUBJECT	SUBJECT	SUBJECT	SUBJECT	SUBJECT	SUBJECT	SUBJECT	SUBJECT	SUBJECT
613 J	AKV								
O L M O S		H A L F		T U N N E L					
N R O A D		T O		Y U R I M A G U A S					

STATINTL

BASE OF PHOTO	TYPE	QUALITY	CLASS	NO. OF CARDS	NO.
614	2	6	1		

LONGITUDE
75 56 W

PHOTO NO. 882723	LOI NO. 5144	SWP REFERENCE C	LATITUDE 09 09 S
COUNTRY PERU	PROVINCE HUANUCO		
AREA NO. 413J	SUBJECT AKU	SUBJECT	SUBJECT
T I N G O	M A R I A	V I E W	0 F
R O A D	T O	H U A N U C O	

STATINTL

28

DATE OF PHOTO	TYPE	QUALITY	CLASS	NO. OF CARDS
6	1	4	2	6
				1




PHOTO NO. **882724** | LOT NO. **3 114** | REFERENCE **C** | LATITUDE **09 09 S** | LONGITUDE **75 56 W**

COUNTRY **PERU** | PROVINCE **LORETO HUANUCO**

AREA NO	SUBJECT	SUBJECT	SUBJECT	SUBJECT	SUBJECT	SUBJECT	SUBJECT
413 J	AKY						
TINGO	0	MARIA	18	REPAIR	13	R	13
CF	ROAD	TO	20	AGUAYTIA	23	1	14
			30				

28

STATINTL

SIZE OF PHOTO	TYPE	QUANTITY	CLASS	NO. OF CARDS
6 1	4	1	6	1

CLASSIFICATION

CAPTURED BY

LD-NOTICE

REPORT NO. 882725 LOT NO. 8144 MAP REFERENCE C DATE 08 23 5 LOCATION 74-52 W

COUNTRY PERU PROVINCE LORETO

AREA NO	SUBJECT	SUBJECT	SUBJECT	SUBJECT	SUBJECT	SUBJECT	SUBJECT	SUBJECT
<u>A3J</u>	<u>AKU</u>							
<u>P U C A L L P A</u>				<u>ROAD</u>		<u>TO</u>		<u>AG</u>
<u>U A Y T I A</u>								

STATINTL

DATE OF PHOTO	TYPE	QUALITY	CLASS	NO. OF CARDS
<u>6 1 4</u>	<u>1</u>	<u>6</u>	<u>1</u>	<u>1</u>

CLASSIFICATION OUO CAPTIONED BY AM



NOID NO. **882726** LOT NO **144** MAP REFERENCE **C** LATITUDE **16 24 S** LONGITUDE **71 33 W**

COUNTRY **PERU** PROVINCE **AREQUIPA**

AREA NO	SUBJECT	SUBJECT	SUBJECT	SUBJECT	SUBJECT	SUBJECT	SUBJECT	SUBJECT	SUBJECT
133J	AKU								
A R E Q U I P A				19	V I E W	15	U F	T	30 H
E R O A D			20	T O	P U N O	33			40
			25						

STATINTL

28

BASE OF PHOTO	TYPE	QUALITY	CLASS	NO. OF CARDS	BOX
	61	4	2	6	1

CLASSIFICATION: **DUO** CAPTIONED BY: **22**

PHOTO NO. 202727 LOT NO. 3144 NO. REFERENCE C ALTITUDE 15 505 LENGTH 70 02 W

COUNTRY PERU PROVINCE PUNO

AREA NO.	SUBJECT	CLASS	SUBJECT	SUBJECT	SUBJECT	SUBJECT	SUBJECT	SUBJECT
<u>443J</u>	<u>AKY</u>							
<u>PUNO</u>	<u>MIENIT</u>	<u>SHOP</u>	<u>H I 6</u>	<u>HAWAY</u>	<u>DEPART</u>			

DATE OF PHOTO	TYPE	QUANTITY	CLASS	NO. OF CLIPS	CLASSIFICATION
<u>6 / 4 / 6</u>	<u>1</u>	<u>6</u>	<u>6</u>		<u>STATINTL</u>
CLASSIFICATION <u>OUO</u>				CAPTIONED BY <u>AV</u>	

PHOTO NO. 882728 LOT NO. 3144 MAP REFERENCE C LATITUDE 16 24 S LONGITUDE 71 33 W

COUNTRY PERU PROVINCE AREQUIPA

AREA NO	SUBJECT	SUBJECT	SUBJECT	SUBJECT	SUBJECT	SUBJECT	SUBJECT	SUBJECT
133 J	AKY							
A R E Q U I P A				H I G H W A Y				D E
P A R T M E N T				S H O P				

STATINTL

28

DATE OF PHOTO	TYPE	QUANTITY	CLASS	NO. OF COPIES	NO.
6 1 4	1	6	1		

CLASSIFICATION OWO CAPTIONED BY ad

PHOTO NO. 582729 LOT NO. 3144 MAP REFERENCE C LATITUDE 09 55 S LONGITUDE 74 14 W

COUNTRY PERU PROVINCE HUANUCO

AREA NO	SUBJECT	SUBJECT	SUBJECT	SUBJECT	SUBJECT	SUBJECT	SUBJECT	SUBJECT	SUBJECT
413J	AKU								
HUANUCO				ROAD					
GO	MARIA								

STATINTL

28

DATE OF PHOTO	TYPE	QUALITY	CLASS	NO. OF COPIES	NO.
6 1 4		2	6	1	

CLASSIFICATION OOO CAPTIONED BY RD




PHOTO NO. 882730	LOT NO. 3144	MAP REFERENCE C	DATE 09 09 5	COORDINATE 75 56 W
COUNTRY PERU		PROVINCE HUANUCO		
AREA NO. 413J	SUBJECT AKU	SUBJECT	SUBJECT	SUBJECT
T	I	N	G	O
W	A	Y	T	O

MAR ¹² **IA** **(NR)** ¹² **H** **I** **G** **H** ²⁰

AGU ²⁰ **AY** **T** **I** **A** ²⁰ ³³

STATINTL

DATE OF PHOTO	TYPE	QUANTITY	CLASS	NO. OF CARDS
61	4	2	6	1
CLASSIFICATION OUO	APPROVED BY AD			



LONGITUDE

PHOTO NO. 882731 LOT NO. 7 144 MAP REFERENCE C UTM COORDINATE 11 54 S 76 42 W

COUNTRY PERU PROVINCE LIMA

AREA NO.	SUBJECT	SUBJECT	SUBJECT	SUBJECT	SUBJECT	SUBJECT	SUBJECT	SUBJECT
733J	AKU							
1	CHOSICA			10	CENTRAL	15	HIGH	20
2	HWAY			20	EAST	25	OF CITY.	30
3				30				

28

STATINTL

SERIAL NO.	TYPE	QUANTITY	CLASS	NO. OF EXPOS
614	4	1	6	

CLASSIFICATION: OCU CAPTIONED BY: ad

GPO: 1975 O-717-601

PHOTO NO 882732 LOT NO 144 REFERENCE C LATITUDE 10 40 S LONGITUDE 77 50 W

COUNTRY	PROVINCE	SUBJECT	SUBJECT	SUBJECT	SUBJECT	SUBJECT	SUBJECT	SUBJECT
PERU	LIMA							
AREA NO 732 J	SUBJECT AKU							
P	A	R	A	M	O	N	G	A
H	Z	H	I	S	H	W	A	Y
C	H	A						

STATINTL

CLASSIFICATION	DATE OF PHOTO	TYPE	QUALITY	CLASS	NO. OF CARDS
OWD		6	4	1	4




PHOTO NO: **88273A** LOT NO: **8-86** MAP REFERENCE: LATITUDE: **69 04N** LONGITUDE: **33 10E**

AREA NO	SUBJECT	SUBJECT	SUBJECT	SUBJECT	SUBJECT	SUBJECT	SUBJECT	SUBJECT	SUBJECT
4-59C	OSI N	DD3	950						
	H O K H N A T K I N	M Y J						B U N K	
	E R I N G	I N S T A L L A T I O N							

DATE OF PHOTO	TYPE	QUALITY	CLASS	NO. OF CARDS	REMARKS
23 Nov 62	2	2	B	2	(1,37) 25X1A
CLASSIFICATION: SECRET					CAPTIONED BY: PL

PHOTO NO. **882735** LOT NO. **4-86** MAP REFERENCE **69 04N** LATITUDE **33 10E** LONGITUDE

COUNTRY	AREA NO	SUBJECT	SUBJECT	SUBJECT	SUBJECT	SUBJECT	SUBJECT	SUBJECT	SUBJECT
USSR	051N	961	D=1						
		MOKHNA	TKIN	M4				BUNK	
		ERINS	INSTAL	CATION					

P# 2 OF 3 PT. STRIPS FOR CIA THROUGH (3,1)

DATE OF PHOTO	TYPE	QUALITY	CLASS	NO. OF CARDS
29 NOV 62	+	2	B	2

25X1A


PHOTO NO: **882735** LOT NO: **3-86** MAP REFERENCE: LATITUDE: **69 04N** LONGITUDE: **33 10E**

AREA NO	SUBJECT	SUBJECT	SUBJECT	SUBJECT	SUBJECT	SUBJECT	SUBJECT	SUBJECT
482	DSI N	961	4-4	3D3				
	H O K I N A T K I N							B U N K
	E R I N G							I N S T A L L A T I O N
	Q U A Y							I N F O

[WITH NAVAL OILER ALONGSIDE]

PT 2 OF 3 PT SERIES FOR CIR

THROUGH

(9.7.14.35X1A)

DATE OF PHOTO	TYPE	QUALITY	CLASS	NO. OF CARDS
23 Nov 62	1	2	B	3



PHOTO NO. **882737** LOT NO. **5** *90* REFERENCE **69 04N** LOCATION **33 10E**

AREA NO	SUBJECT	DATE	SUBJECT	SUBJECT	SUBJECT	SUBJECT	SUBJECT	SUBJECT
483R								
D51 N	161	AIR	3D3					
M O C H N A T K I N								
C R I N G								
Q U A Y								

WITH UNPAID OILS ALONGSIDE

25 3 12 3 27 30 31 32 33 34 35 36 37 38 39 40 41 42 43 44 45 46 47 48 49 50 51 52 53 54 55 56 57 58 59 60 61 62 63 64 65 66 67 68 69 70 71 72 73 74 75 76 77 78 79 80 81 82 83 84 85 86 87 88 89 90 91 92 93 94 95 96 97 98 99 100

DATE OF PHOTO	TYPE	QUALITY	CLASS	NO OF COPIES
23 Nov	62	4	2	B 3

CLASSIFICATION **SECRET FOREIGN DISSEM** CAPTIONED BY **RL**

3716.3

25X1A

PHOTO NO: 882738 LOT NO: 5 MAP REFERENCE: LATITUDE: 69 04N LONGITUDE: 33 10E

COUNTRY: USSR PROVINCE:

AREA NO	SUBJECT	SUBJECT	SUBJECT	SUBJECT	SUBJECT	SUBJECT	SUBJECT	SUBJECT	SUBJECT
D-57 N	961	PLA							
M O L D O V A									
ERY									
QUAY									

PART ① OF 2 PART SERIES FOR CIA

(3.7.30)

25X1A

DATE OF PHOTO	TYPE	QUALITY	CLASS	NO. OF COPIES
28 Nov 62	4	2	B	2

CLASSIFICATION: SECRET FOREIGN DISSEM

CAPTIONED BY: RL

PHOTO NO. **882739** LOT NO. **5 86** MAP REFERENCE **69 04N** LATITUDE **33 10E**

AREA ID	SUBJECT	SUBJECT	SUBJECT	SUBJECT	SUBJECT	SUBJECT	SUBJECT	SUBJECT
UASR	OSI N	961	ALA					
	N O C H N A T K I N	M Y F					B U N K	
	E R Y N G	I N S T A L L A T I O N						
	Q U A R Y	I N F G						

PART 2 OF 2 PART SERIES FOR CIA

(3, 7, 30) 25X1A

DATE OF PHOTO	TYPE	QUANTITY	CLASS	NO. OF COPIES
28 Nov 62	4	2	B	2

CAPTIONED BY **EL**

NOVO NO 852740	LOT NO S-256	MAP REFERENCE C	LATITUDE 26125	LONGITUDE 2865E		
COUNTRY Union of South Africa	PROVINCE Transvaal					
AREA NO 481	SUBJECT C62	SUBJECT C34	SUBJECT	SUBJECT		
J O H A N N E S B U R G			A P A R T H			
E N T	A R E A		O F	C I T Y		
L E D	H I L L B R O W					
6-7	DATE OF PHOTO	TYPE 4	QUALITY 1	CLASS 4	NO. OF CARDS 1	SOURCE OF PHOTOGRAPH South African Prospects and Progress
CLASSIFICATION OUO	CAPTIONED BY Jm					

INDEX NO. 882741	REF NO. S-256	MAP REFERENCE C	LATITUDE 2545 S	LONGITUDE 2814 E
COUNTRY <i>Union of South Africa</i>	PROVINCE <i>Transvaal</i>			
AREA NO. 484	SUBJECT P 9 E	SUBJECT	SUBJECT	SUBJECT
1	10	15	20	25
P R E T O R I A	(N.R.)	I S C O R		
21	25	30	35	40
T E E L	W O R K	P L A N T		
43	50			
13				
DATE OF PHOTO	TYPE	QUALITY	CLASS	NO. OF CARDS
	4	1	4	1
CLASSIFICATION	000		APPROVED BY <i>fm</i>	
SOURCE OF PHOTOGRAPHY <i>South African Prospects and Progress</i>				

PHOTO NO. **882742** LOT NO. **S-252** MAP REFERENCE **C** LATITUDE **83218** LONGITUDE **3012E**

COUNTRY **Union of South Africa** PROVINCE **Transvaal**

AREA NO. **487** SUBJECT **APD** SUBJECT SUBJECT SUBJECT SUBJECT SUBJECT SUBJECT SUBJECT

M E S S I N A ¹⁰ **COPPER** ¹⁵ **INGO** ²⁰

T S W A I T , N G ²⁵ **S H I P M E N T** ³⁰ **A T R A I L Y A R D** ³⁵

DATE OF PHOTO	TYPE	QUALITY	CLASS	NO. OF CARDS	SOURCE OF PHOTOGRAPH
	4	1	4	1	<i>South African Progress and Progress</i>
CLASSIFICATION 000					CAPTIONED BY <i>fm</i>

PHOTO NO. 382743	MAP NO. S-256	MAP REFERENCE C.	LATITUDE 2612S	LONGITUDE 2805E
COUNTRY Union of South Africa		PROVINCE Transvaal		
AREA NO. 481	SUBJECT C5A	SUBJECT	SUBJECT	SUBJECT
J O H A N N E S	B U R G	(W)	P O R	
T I D N	O F	A F R I C A N	W O R K	
E S	H U S I N G		P R O J E C T	A T
DAVEYTON				

2	DATE OF PHOTO	TYPE	QUALITY	CLASS	NO. OF EXPOS	SOURCE OF PHOTOGRAPH
		7	1	4	1	South African Prospects and Progress
CLASSIFICATION					CAPTIONED BY	
000					for	

PHOTO NO. 852744 LOT NO. S-256 REFERENCE C LATITUDE 33 58 S LONGITUDE 35 37 E

SUBJECT Union of South Africa PROVINCE Cape of Good Hope

AREA NO.	SUBJECT	SUBJECT	SUBJECT	SUBJECT	SUBJECT	SUBJECT	SUBJECT	SUBJECT
<u>184</u>	<u>662</u>							
<u>P O R T</u>	<u>E L I Z A B E T H</u>							

DATE OF PHOTO 6-7 TYPE 8 QUALITY 1 CLASS 4 NO. OF CARDS 4 SOURCE OF PHOTOGRAPH South African Prospects and Progress

CLASSIFICATION 000 CAPTIONED BY gfr

Approved For Release 2000/06/02 : CIA-RDP78-05867A000401380039-2

PHOTO NO. 862745 LOT NO. S-253 NAV REFERENCE N18 LATITUDE 2610S LONGITUDE 2752E

COUNTRY Union of South Africa PROVINCE Transvaal

AREA NO 48V SUBJECT 222 SUBJECT SUBJECT SUBJECT SUBJECT SUBJECT SUBJECT SUBJECT

R O O D E P O O R T 10 10 L K S K A B 20

B A N K B L D G 20 20

7

DATE OF PHOTO	TYPE	QUANTITY	CLASS	NO. OF CARDS	SOURCE OF PHOTOGRAPH
	4	1	4	1	South African Prospects and Progress

CLASSIFICATION 000 CARRIED BY Jm

Approved For Release 2000/06/02 : CIA-RDP78-05867A000401380039-2

PHOTO NO. **882746** LOT NO. **R-6011** MAP REFERENCE **C** COORDINATE **56 57N 24 09E**

COUNTRY **USSR** PROVINCE

AREA NO	SUBJECT	SUBJECT	SUBJECT	SUBJECT	SUBJECT	SUBJECT	SUBJECT	SUBJECT
5153 N	000	3-10	AMD					
RIGA	(NE)			15	ANTENNA	OF		20
00:0		TELESCOPE		30				40
				30				

ASTROPHYSICAL

LADENANT, ACADEMY OF SCIENCES, LATVIAN SSR.

(4, 23)

DATE OF PHOTO	TYPE	QUANTITY	CLASS	NO. OF CARDS	SOURCE OF PHOTOGRAPH
	✓	2	✓	3	NEDELVA, MOSCOW
					2-8 DEC 1962

PHOTO NO: 882747 LOT NO: R-6011 AIRCRAFT: C LATITUDE: 56 57 N LONGITUDE: 24 09 E

COUNTRY: USSR PROVINCE:

AREA NO	SUBJECT	SUBJECT	SUBJECT	SUBJECT	SUBJECT	SUBJECT	SUBJECT	SUBJECT
<u>D 153 N</u>	<u>BLO</u>	<u>DJO</u>	<u>AND</u>					
<u>R: 6 A</u>	<u>(N E)</u>		<u>D E V I C E</u>			<u>U S E D</u>		
<u>F O R</u>	<u>M E A S U R I N G</u>					<u>C O M</u>		
<u>P U T I N G</u>	<u>C O O R D I N A T E S</u>					<u>O F A R T I F I C I A L</u>		

SATELLITES FROM NEGATIVES @ ASTROPHYSICAL LABORATORY, ACADEMY OF SCIENCES, LATVIAN SSR

(# 23)

DATE OF PHOTO	TYPE	QUALITY	CLASS	NO. OF CARDS	SOURCE OF PHOTOGRAPH
	<u>4</u>	<u>2</u>	<u>4</u>	<u>3</u>	<u>NGOBYA, MOSCOW</u>
					<u>2-8 DEC 1962</u>

NOID NO 882748 LOR NO R-6011 MAP REFERENCE C LATITUDE 56 57 N LONGITUDE 24 09 E

COUNTRY USSR PROVINCE

AREA NO	SUBJECT	SUBJECT	SUBJECT	SUBJECT	SUBJECT	SUBJECT	SUBJECT	SUBJECT
D 153 N	300	370	AMC					
RIGA	(NR)		500					
TER	REFLECTOR							

ASTROPHYSICAL LABORATORY, ACADEMY OF SCIENCES, LATVIAN SSR

(4/23)

DATE OF PHOTO	TYPE	COUNT	CLASS	NO. OF CARDS	SOURCE OF PHOTOGRAPH
	4	2	4	3	NEDELVA, MOSCOW
					2-8 DEC. 1962

CLASSIFICATION OUB CAPTIONED BY VVW

Approved For Release 2000/06/02 : CIA-RDP78-05867A000401380039-2

PHOTO NO. 882749 LOT NO. R 4736 MAP REFERENCE NIS COORDINATES 18 12 N 73 45 W

COUNTRY HAITI PROVINCE ~~DEPARTMENT OF~~

AREA NO. 232 SUBJECT C98 SUBJECT SUBJECT SUBJECT SUBJECT SUBJECT SUBJECT

LES CHYSES WOMAN BE

NEG. CARRIED FOR FRO

CLINIC

in a rocking chair.

DATE OF PHOTO	TYPE	QUALITY	CLASS	NO. OF CARDS	NO. OF SLIDES	STATINTL
May 6 2	4	1	6	1		
CLASSIFICATION OUC					CAPTIONED BY utt	

Approved For Release 2000/06/02 : CIA-RDP78-05867A000401380039-2

MOID NO 882750	LOT NO R 4736	MAP REFERENCE NIS	LATITUDE 18-12 N		LONGITUDE 73 45 W	
COUNTRY HAITI	PROVINCE TERRE-HAUTE-DE-SUD					
AREA NO 23E	SUBJECT C98	SUBJECT	SUBJECT	SUBJECT	SUBJECT	SUBJECT
LES	CHYES		CHILD		WEA	
RING	BRACE	S				

which were fitted in Port-au-Prince.

					10	STATINTL
DATE OF PHOTO	TYPE	QUANTITY	CLASS	NO. OF CARDS	[REDACTED]	
May 68	2	1	6	1		
CLASSIFICATION OUO			CAPTIONED BY Ut			

PHOTO NO. 882751 LOT NO. R 7730 MAP REFERENCE NTS DATE 76 12 IV LOCATION 73 45 W

COUNTRY HAITI PROJECT ~~LITIGATION~~ ~~ALLIED~~

AREA NO. 23E	SUBJECT C98	SUBJECT	SUBJECT	SUBJECT	SUBJECT	SUBJECT	SUBJECT	SUBJECT
--------------	-------------	---------	---------	---------	---------	---------	---------	---------

L	E	S	18	W	O	M	A	N	W	1	25
H	G	I	20	S	C	A	R	T	I	S	40
F	R	O	20	O	N	E	E	A	R		

T I S S U E C A U S E D B Y I N F E C T E D P I E R C E D
E A R S

10

STATINTL

DATE OF PHOTO	TYPE	QUANTITY	CLASS	NO. OF CARDS	30
May 6 2	2	1	6	1	
CLASSIFICATION (U) CHECKED <i>at</i>					

PHOTO 882752

LOT NO R 4736

NAV REFERENCE NTS

DATE 12 N 73 45 W

COORDIN

H 1171

PROPERTY

~~STATINTL ON SLD~~

AREA NO

33E

SUBJECT

C 18

SUBJECT

SUBJECT

SUBJECT

SUBJECT

SUBJECT

SUBJECT

SUBJECT

L E S

18

E H Y E S

19

W A R D

19

I N

20

E

A Y E S

23

G E N E R A L

20

H O S P I T A

23

20

L

41

20

DR. LARAVIEX, Director, in dark parts.

10

STATINTL

DATE OF PHOTO

TYPE

QUANTITY

CLASS

NO. OF CARDS

May 6 2

1

1

6

1

CLASSIFICATION

OUO

CAPTIONS

Utt

882753

R 4736

NTS

COUNTRY

HAITI

PROVINC

~~ENTREPRENEUR~~

AREA NO

23E

SUBJECT

B72

SUBJECT

SUBJECT

SUBJECT

SUBJECT

SUBJECT

SUBJECT

SUBJECT

LIES

CHYIS

10

PHARMACY

20

AIT CLINIC

11

20

13

40

12

20

4,10

STATINTL

DATE OF INFO

TYPE

QUALITY

CLASS

NO. OF CARDS

1/2/68 2

1

1

6

1

CLASSIFICATION

(U)

CAPTION

AIT

FIGURE NO. **882754** LOT NO. **R 4736** MAP REFERENCE **N15** LATITUDE **18-12 N** LONGITUDE **73 45 W**

COORDIN **HAITI** ~~PORTOPIERRE DU SUD~~

AREA NO	SUBJECT	SUBJECT	SUBJECT	SUBJECT	SUBJECT	SUBJECT	SUBJECT	SUBJECT
23E	C7G							
LES	CHY	ES	CLINIC	PA				
TIENTS	EATING	LUNCH						

8, 10 STATINTL

DATE OF PHOTO	TYPE	QUALITY	CLASS	NO. OF CARDS	NO.
May 62	2	1	6	1	
CLASSIFICATION UDD				CAPTIONED BY UJH	

PHOTO NO 882755	LOT NO R 4736	RAW REFERENCE NIS	LATITUDE 18-12 N		LONGITUDE 73 45 W	
COUNTRY HAITI	PROPERTY REPORT ATENT OVERSOLD					
AREA NO 23E	SUBJECT C98	MARK	SUBJECT	SUBJECT	SUBJECT	SUBJECT
L E S	C H Y F S		T R E A T I N G			
P A T I E N T			W I T H	T Y P H O I D		
F E V E R						
10 STATINTL						
DATE OF PHOTO May 14	TYPE 2	QUANTITY 2	CLASS 1	NO. OF CARDS 6	[REDACTED]	
CLASSIFICATION [REDACTED]	DUO		CAPTIONED BY [REDACTED]		[REDACTED]	

PHOTO NO. **882756** LOT NO. **R-1736** MAP REFERENCE **NIS** LATITUDE **12-12 N** LONGITUDE **13 45 W**

AREA NO.	SUBJECT	SUBJECT	SUBJECT	SUBJECT	SUBJECT	SUBJECT	SUBJECT	SUBJECT
23E	C98							
LES	CHY	ES			BLIND	MAN		
SUFFERING					FROM	YAW'S		


DATE OF PHOTO	TYPE	QUANTITY	CLASS	NO. OF CARDS	30
May 62	2	1	6	1	
CLASSIFICATION SECRET CAPTIONED BY llt					STATINTL 

PHOTO NO. 882757	LOT # R 4736	ALL REFERENCE NIS	LATITUDE 18-12 N	LONGITUDE 73 45 W							
COUNTRY HAITI	PROVINCE LE DEPARTEMENT DU SUD										
AREA NO 23E	SUBC AJC	SUBC ETE	SUBJECT	SUBJECT	SUBJECT	SUBJECT	SUBJECT	SUBJECT			
LES	ENY	ES	10	P	U	B	L	I	C	WA	20
TER	33	F	20	U	N	T	A	.	N.		40
	43		30								

					8,9	STATINTL
DATE OF PHOTO	TYPE	QUALITY	CLASS	NO. OF CARDS	NO.	
May 16	2	R	1	6	2	
CLASSIFICATION OUO					CUSTODIAN Wt	

PHOTO NO.
582758

LOT NO.

R 4736

MAP REFERENCE

N15

LATITUDE

18 12 N

LONGITUDE

75 45 W

COORDS

AREA NO

SUBJECT	SUBJECT	SUBJECT	SUBJECT	SUBJECT	SUBJECT	SUBJECT	SUBJECT	SUBJECT
HAITI	AGP	C76						
251								
LES								
MARKET								
ILLIN								

WOMAN IN
SELLING PENIC
for chronic syphilis disease.

8,25

STATINTL

DATE OF PHOTO	TYPE	QUALITY	CLASS	NO. OF CARDS
May 62	2	1	6	2

CLASSIFICATION: UNCLAS
CAPTIONED IN: UH

MICRO NO: **882759**
 LOT NO: **R 4136**
 MAP REFERENCE: **NTS**
 COORDINATES: **17° 12' N 73° 45' W**

COUNTRY: **HAITI**
 PROVINCE: **DEPARTEMENT DU SUD**

AREA NO	PARISH	SUBJECT	SUBJECT	SUBJECT	SUBJECT	SUBJECT	SUBJECT	SUBJECT
23E	AKW							
L E S	E N Y E S	R O A D	A N D					
F O R D	A C R O S S	R I V E R						

PAGE OF MICRO	TYPE	QUANTITY	CLASS	NO. OF CARDS	OTHER
1	2	4	1	6	1
DATE: May 68 COUNTRY: DUO STATINTL: STATINTL					7

Approved For Release 2000/06/02 : CIA-RDP78-05867A000401380039-2

PHOTO NO. 882760 LOT NO. R 4736 MAP REFERENCE NIS LATITUDE 18 12 N LONGITUDE 73 45 W

COUNTRY HAWAII REFERENCE DEPARTMENT OF STATE

AREA NO	SUBJECT	SUBJECT	SUBJECT	SUBJECT	SUBJECT	SUBJECT	SUBJECT	SUBJECT
23E	C38							
1E5	CHYES			10	TYPICAL	13		30
AT1VE				30		33		40
				30				

Blank lines for additional notes or data.

STATINTL

DATE OF PHOTO	TYPE	QUALITY	CLASS	NO OF COPIES	CLASSIFICATION
May 62	2	2	1	6	1
					SECRET

NO. 882761	LOT NO. R 4736	MAP REFERENCE N13	LATITUDE T8 12 N	LONGITUDE T3 45 W
COUNTRY HAITI		PROJECT ATTACHMENT DUCSLL		
AREA NO. 23E	SUBJECT C9F	SUBJECT	SUBJECT	SUBJECT
L E S	C H I L D R E N		H O U S E	C A L
L F O R	C H I L D		W I T H	M A L
A R I A				
10 STATINTL				
DATE OF PHOTO	TYPE	QUALITY	CLASS	NO. OF CARDS
May 6	2	2	1	6
CLASSIFICATION	DUO		APPROVED BY att	

PACIO NO: 882762
 LOT NO: R 4736
 NAV REFERENCE: NIS
 LATITUDE: 18 12 N
 LONGITUDE: 73 45 W

COUNTRY: HAITI
 PROVINCE: ~~LE DEPT. DE LA GUYANE FRANCAISE~~

AREA NO	SUBJECT	SUBJECT	SUBJECT	SUBJECT	SUBJECT	SUBJECT	SUBJECT	SUBJECT
23E	C26							
LES	CHY	F	S	18		P	U	B
R	K	E	T	20				
				20				

10 STATINTL

DATE OF PHOTO	TYPE	QUANTITY	CLASS	NO. OF CARDS	NO.
May 12	4	1	6	1	

CLASSIFICATION: ORO
 APPROVED BY: utt

PHOTO NO. 882763	LOT NO. R 4734	NAV REFERENCE NIS	LATITUDE 18-12 N	LONGITUDE 73-45 W
COUNTRY HAWAII	PROVINCE LEPTONIA DE 340			
AREA NO. 23E	SUBJECT AM9	SUBJECT	SUBJECT	SUBJECT
18	19	20	21	22
LES	ENH-YES	LOCAL	ROAD	
23	24	25	26	27
10	STATION			
28	29	30	31	32

BEARDED man is Rev. RICHARD DUBIERRE who is in charge.

DATE OF PHOTO	TYPE	QUANTITY	CLASS	NO. OF CARDS	SOA
May 6 2	1	1	6	1	
CLASSIFICATION	CAPTIONED BY		STATINTL		
UHO	Gitt				

PHOTO NO: 882764 LOT NO: R 4736 MAP REFERENCE: NIS LATITUDE: 18-12 N LONGITUDE: 73-45 W

COUNTRY: HAITI PROJECT: STATINTL DU 513

AREA NO	SUBJECT	SUBJECT	SUBJECT	SUBJECT	SUBJECT	SUBJECT	SUBJECT	SUBJECT	SUBJECT
23E	C98								
LIES	CIN	YES				WOMAN	SUF		
FER	IN	G				FR	OM		
S	IO	N							

being examined in her home near the clinic.

10

STATINTL

DATE OF PHOTO	TYPE	QUANTITY	CLASS	NO. OF CARDS
May 4 2	1	1	6	1
	1710			



NOTE NO 882765	LOT NO R 4736	MAP REFERENCE NIS	LATITUDE 18 12 N		LONGITUDE 73 45 W	
COUNTRY HAITI		MOVIES <i>CONFIDENTIAL (Handwritten)</i>				
AREA NO 23E	PARSO C18	DASO	SUBSO	SUBJECT	SUBJECT	SUBJECT
LES	CHYES			CLINIC		W
TH	NURSE			HORNE		A
E A R						R

7,10 STATINTL

DATE OF PHOTO	TYPE	QUANTITY	CLASS	NO. OF CARDS	
May 12	4	1	6	1	[REDACTED]
CLASSIFICATION	OUO		APPROVED BY Ut		

PHOTO NO. **882766** LOT NO. **R 4736** MAP REFERENCE **NIS** LATITUDE **18-12 N** LONGITUDE **73 45 W**

COUNTRY **HAITI** PROVINCE **LETTREMENT DEL 360**

AREA NO	SUBJECT	SUBJECT	SUBJECT	SUBJECT	SUBJECT	SUBJECT	SUBJECT	SUBJECT
23E	B7Y							
LES	CHY	ES		EL	IN	IC	ES	
P	H	A	R	M	A	C	I	S
R	O	S	C	O	P	E		

10 **STATINTL**

DATE OF PHOTO	TYPE	QUALITY	CLASS	NO. OF CARDS
May 62	2	2	1	6

CLASSIFICATION **OUO** CAPTIONED BY **Ut**

Approved For Release 2000/06/02 : CIA-RDP78-05867A000401380039-2

PHOTO NO 882768 LOT NO R 4736 MAP REFERENCE N13 LATITUDE 18 12 N LONGITUDE 73 45 W

COUNTRY HAITI PROVINCE ~~LA TRINITE-MONTPELIERE~~

AREA NO	SUBJECT	SUBJECT	SUBJECT	SUBJECT	SUBJECT	SUBJECT	SUBJECT	SUBJECT	SUBJECT
23E	B7Y								
L E S	E N Y E S			L O U I S				D E B	
R I U S				P H A R M A C I S T				A T	
C L I N I C									

DATE OF PHOTO	TYPE	QUALITY	CLASS	NO. OF COPIES	CLASSIFICATION	CHECKED BY
May 10 2	1	1	6	1	STATINTL	UHH

PHOTO NO. 882767 LOT NO. R 4736 MAP REFERENCE NLS LATITUDE 19-12 N LONGITUDE 73 45 W

AREA NO.	SUBJECT	SUBJECT	SUBJECT	SUBJECT	SUBJECT	SUBJECT	SUBJECT	SUBJECT
23E	AJC	S72						
LES	E H Y E S				P U B	L I C		W A
TER	F O U N T A I N							

~~TREATMENT DO NOT~~

89 STATINTL

DATE OF PHOTO	TYPE	QUANTITY	CLASS	NO. OF CARDS	CAPTIONED BY
May 62	2*	1	6	2	Utt

PHOTO NO. 882769 LOT NO. R4736 NAV REFERENCE NIS LATITUDE 18-12 N LONGITUDE 73 45 W

COUNTRY HAITI PROVINCE DEPARTMENT DUSSELD

ROLL NO.	SUBJECT	SUBJECT	SUBJECT	SUBJECT	SUBJECT	SUBJECT	SUBJECT	SUBJECT
<u>23E</u>	<u>C18</u>							
<u>LIES</u>	<u>CLAYES</u>			<u>WA</u>	<u>A</u>	<u>I</u>	<u>T</u>	<u>ING</u>
<u>OOM</u>	<u>AT</u>	<u>WEST</u>		<u>I</u>	<u>N</u>	<u>D</u>	<u>I</u>	<u>ES</u>
<u>ISS</u>	<u>CON</u>	<u>CL</u>	<u>INIC</u>					

Unclassified

ID STATINTL

DATE OF PHOTO	TYPE	QUANTITY	CASE	NO. OF CARDS	SC
<u>May 62</u>	<u>1</u>	<u>1</u>	<u>6</u>	<u>1</u>	

CLASSIFICATION OUO EXTENSION Att

PHOTO NO. 882770 LOT NO. R 4736 MAP REFERENCE NIS LATITUDE 18 12 N LONGITUDE 73 45 W

COORDINATE HH 11 1 PROVINCE ~~LAO~~

AREA NO	SUBJECT	SUBJECT	SUBJECT	SUBJECT	SUBJECT	SUBJECT	SUBJECT	SUBJECT	SUBJECT
<u>3E</u>	<u>C98</u>								
<u>LEIS</u>	<u>CHYFS</u>				<u>EXAMINING</u>				<u>G</u>
<u>GIRL</u>	<u>IN</u>			<u>CLINIC</u>					

16 year old

10 STATINTL

DATE OF PHOTO	TYPE	QUALITY	CLASS	NO. OF CARDS	NO.
<u>May 62</u>	<u>1</u>	<u>1</u>	<u>6</u>	<u>1</u>	

CLASSIFICATION OUO CAPTIONED BY utt

PHOTO NO. **882771** LOT NO. **R 4736** MAP REFERENCE **NIS** LATITUDE **18-12 N** LONGITUDE **73 45 W**

COUNTRY **HAITI** PROVINCE **ETPAINTEMENT DU SUD**

AREA NO	SUBJECT	SUBJECT	SUBJECT	SUBJECT	SUBJECT	SUBJECT	SUBJECT	SUBJECT
23E	C98							
LES	CHYENS			EXAMINING				
A	PATIENT			IN		CAVES		
GENERAL	HOSPITAL							

DR. HARRIS at right.

10 STATINTL

DATE OF PHOTO	TYPE	QUANTITY	CLASS	NO. OF CARDS	CLASSIFICATION	CAPTIONED BY
May 67	2	1	1	6	Utt	Utt

PHOTO NO: 882772 LOT NO: R-1736 MAP REFERENCE: N15 LATITUDE: 18-12 N LONGITUDE: 73 45 W

PROVINCE: HAITI ~~REPUBLIQUE DU HAÏTI~~

AREA NO	SUBJECT	SUBJECT	SUBJECT	SUBJECT	SUBJECT	SUBJECT	SUBJECT	SUBJECT
<u>33E</u>	<u>C18</u>	<u>2.98</u>						
<u>LES</u>	<u>AYES</u>	<u>18</u>	<u>WAR</u>	<u>D</u>	<u>AT</u>	<u>C</u>		
<u>AYES</u>	<u>GENERAL</u>	<u>20</u>	<u>HOSPITAL</u>	<u>A</u>				
<u>L</u>		<u>20</u>						

10 STATINTL

DATE OF PHOTO	TYPE	QUALITY	CLASS	NO. OF FRAMES	CLASSIFICATION
<u>May 6 2</u>	<u>1</u>	<u>1</u>	<u>6</u>	<u>2</u>	<u>SECRET</u>
	<u>12110</u>				<u>Utt</u>

PHOTO NO: 882773 LOT NO: R-1736 MAP REFERENCE: NIS LATITUDE: 18 12 N LONGITUDE: 73 45 W

AREA NO	SUBJECT	SUBJECT	SUBJECT	SUBJECT	SUBJECT	SUBJECT	SUBJECT	SUBJECT
43E	B72							
L E S	C H Y E S					P H A R M A C Y		
A T	C L I N I C							

DATE OF PHOTO	TYPE	QUANTITY	CLASS	NO. OF CARDS	CLASSIFICATION
	1	1	6	1	STATINTL
CLASSIFICATION				CAPTIONED BY	
				utt	

Approved For Release 2000/06/02 : CIA-RDP78-05867A000401380039-2

PHOTO NO. **88277A** | LOT NO. **R 4736** | MAP REFERENCE **NTS** | LONGITUDE **18-12 N 73-45 W**

COUNTRY **HAITI** | PROVINCE **LE DEPT. DE LA PLATEAU DU SUD**

AREA NO	SUBJECT	SUBJECT	SUBJECT	SUBJECT	SUBJECT	SUBJECT	SUBJECT	SUBJECT
23E	C26							
LES	CHYFS				PUBLIC			MA
RKET								

STATINTL

DATE OF PHOTO	TYPE	QUANTITY	CLASS	NO. OF CARDS
May 62	2	1	6	1
CLASSIFICATION OUO		REMARKS Att		

PHOTO NUMBER 882775 LOT NO R 4736 MAP REFERENCE NIS LATITUDE 18-12 N LONGITUDE 73 45 W

COUNTRY HAITI PROVINCE ~~ARTIBONITE~~

AREA NO	SUBJECT	SUBJECT	SUBJECT	SUBJECT	SUBJECT	SUBJECT	SUBJECT	SUBJECT
23E	AKU							
LES	CHAYES			DIRT			ROAD	20
NEAR	MISS			ION				40

28 STATINTL

DATE OF PHOTO	TYPE	QUALITY	CLASS	NO. OF CARDS	CAPTIONED BY
May 62	4	1	6	1	WJ

PHOTO NO. 882776 LOC. NO. R 4736 MAP REFERENCE NTS LATITUDE 16 12 N LONGITUDE 45 W

COUNTRY HAITI PROVINCE STATINTL

AREA NO	SUBJECT	SUBJECT	SUBJECT	SUBJECT	SUBJECT	SUBJECT	SUBJECT	SUBJECT
23E	AKU	DAE						
LES	CHY	ES	13	D	R	T	R	O
MEAR	23	M	23	S	1	O	N	23
	23		23					40

DATE OF PHOTO	TYPE	QUALITY	CLASS	NO. OF CARDS	OTHER
May 10	2	4	1	6	2
CLASSIFICATION (U)					CUSTOMER Stat

STATINTL

PHOTO NO. 002777 LOT NO. R 4736 MAP REFERENCE NIS LATITUDE 18-12 N LONGITUDE 73 45 W

COUNTRY HAITI PROVINCE DEPARTEMENT DU SUD

AREA NO	SUBJECT	SUBJECT	SUBJECT	SUBJECT	SUBJECT	SUBJECT	SUBJECT	SUBJECT
<u>23E</u>	<u>AKU</u>							
<u>LES</u>	<u>CHYES</u>	<u>18</u>	<u>DIRT</u>	<u>ROAD</u>	<u>20</u>			
<u>NEAR</u>	<u>MISSION</u>	<u>20</u>			<u>22</u>			
		<u>20</u>						

28 STATINTL

DATE OF PHOTO	TYPE	QUALITY	CLASS	NO. OF CARDS	NO.
<u>May 10 1962</u>	<u>4</u>	<u>1</u>	<u>6</u>	<u>1</u>	<u>7</u>
CLASSIFICATION <u>U</u>				CAPTIONED BY <u>Utt</u>	

PHOTO NO 882778	LOT NO R 4736	MAP REFERENCE NTS	LATITUDE 18° 12' N	LONGITUDE 73° 45' W	
COUNTRY HAITI		PROVINCE LEZ-LES-BOIS			
AREA NO 23E	SUBJECT C98	SUBJECT	SUBJECT	SUBJECT	
L E S	C H Y E S		E X A M I N I N G	20	
T U B E R C U L A R			P A T I E N T	40	
A T C L I N I C					
		10 STATINTL			
DATE OF PHOTO		TYPE	QUANTITY	CASE	NO. OF CARDS
May 19 2		1	1	6	1
CLASSIFICATION DUO		CAPTIONED BY Utt			

PHOTO NO: 882779 LOT NO: R 4736 MAP REFERENCE: NIS LATITUDE: 18-12 N LONGITUDE: 73 45 W

COUNTRY: HAITI PROVINCE: ~~LE DEPART DE LA SOUTHERNE~~

AREA NO	SUBJECT	SUBJECT	SUBJECT	SUBJECT	SUBJECT	SUBJECT	SUBJECT	SUBJECT
23E	D43							
LES	CHYÈS				TERRAIN			N
FAR	WEST				INDIES			MIS S
ION								

STATINTL

DATE OF PHOTO	TYPE	QUALITY	CLASS	NO. OF CARDS	NO.
May 62	4	1	6	1	

CLASSIFICATION: OUC CAPTIONED BY: utt

PHOTO NO.	882780	LOT NO.	R 4736	NAV REFERENCE	NIS	LATITUDE	18-12 N	LONGITUDE	73 45 W
COUNTRY	HAITI		LEITENANT DU SUD						
AREA NO.	23E	SUBJECT	D2E 343	SUBJECT		SUBJECT		SUBJECT	
	L E S		E N Y T S				T E R R A I N		N
	E A R		W E S T				I N D I E S		M I S S
	I O N								
STATINTL									
1									
DATE OF PHOTO		TYPE	4	QUANTITY	1	CLASS	6	NO. OF CARDS	2
CLASSIFICATION	SECRET		DUO		CAPTIONED BY Utt				

PHOTO NO. 882781 LOT NO. R 4736 MAP REFERENCE N15 LATITUDE 18 12 N LONGITUDE 73 45 W

AREA NO.	SUBJECT	SUBJECT	SUBJECT	SUBJECT	SUBJECT	SUBJECT	SUBJECT	SUBJECT
23	AM9							
LIES	FAMILY	ES			LOCAL			ROAD
10	STATION							

DATE OF PHOTO	TYPE	QUANTITY	CLASS	NO. OF CARDS	CLASSIFICATION
May 62	1	1	6	1	STATINTL
					UNCLASSIFIED

PHOTO NO.	882782	LOT NO.	R 4736	NAV REFERENCE	N15	LATITUDE	18-12 N	LONGITUDE	73 45 W
COUNTRY	HAITI		DEPARTMENT DU SUD						
AREA NO.	23E	SUBJECT	AM9	SUBJECT		SUBJECT		SUBJECT	
	L E S		C A Y E S				A D J U S T , N		30
	T H E		S H O R T W A V E				R A D I O		40

which is only means of communication with the outside world.

						23	STATINTL
DATE OF PHOTO	TYPE	QUALITY	CLASS	NO. OF CARDS	30	[REDACTED]	
May 6 2	1	1	6	1			
CLASSIFICATION						CAPTIONED BY	
OUO						Att	

NO 882783

LOT NO R 4736

MAP REFERENCE NTS

LATITUDE 18-12 N

LONGITUDE 73 45 W

COUNTRY		PROVINCE						
HAITI		PROVINCE						
AREA NO	SUBJECT	SUBJECT	SUBJECT	SUBJECT	SUBJECT	SUBJECT	SUBJECT	SUBJECT
23E	CIF							
LEIS	EAYES							
AREA	OF							

HOUSING AREA OF CLINIC

U.S. MEDICAL FELLOW WALKING UP HILL FROM HOUSING AREA TO CLINIC.

(7, 10)

STATINTL

DATE OF PHOTO	TYPE	QUALITY	CLASS	NO. OF CARDS
May 19 2	4	1	6	1
CLASSIFICATION	CAPTION			
UUCO	Utt			



PHOTO NO. **882784** LOT NO. **R 4736** MAP REFERENCE **NLS** LATITUDE **18 12 N** LONGITUDE **73 45 W**

COUNTRY HAITI		PROVINCE TRINITEAU DU SUD							
AREA NO. 231	SUBJECT e98	SUBJECT	SUBJECT	SUBJECT	SUBJECT	SUBJECT	SUBJECT	SUBJECT	SUBJECT
LES	ECHYSES				PATIENTS				
WAITING	ON				PORCH				OUT
SIDE	CLINIC								

Most ~~MANY~~ ARE SERIOUSLY ill and have traveled for days to reach the clinic.

STATINTL

DATE OF PHOTO	TYPE	QUALITY	CLASS	NO. OF CARDS	
May 62	4	1	6	1	
CAPTIONED BY	[REDACTED]				
	Ust				

NOTE NO. 882785	LOT NO. R. 4736	MAP REFERENCE NIS	LATITUDE 18-12 N	LONGITUDE 73 45 W
COUNTRY HAITI		PROVINCE ETAT NORD		
AREA NO. 23E	SUBJECT C98	SUBJECT	SUBJECT	SUBJECT
LES	CHYSES	B	I	M
HEALTH	CHECK	O	F	L
AL	P	R	O	S
	T	I	T	U
				E.
				STATINTL
				10
DATE OF INFO	TYPE	QUANTITY	CLASS	NO. OF CARDS
May 6	2	1	6	1
CLASSIFICATION	DUO		APPROVED BY Ut	

PHOTO NO 882786	LOT NO R 4736	MAX REFERENCE NTS	LATITUDE 18-12 N		LONGITUDE 73 45 W	
COUNTRY HAITI	PROVINCE PLATEAU CENTRAL					
AREA NO 23E	SUBJECT C9P	SUBJECT	SUBJECT	SUBJECT	SUBJECT	SUBJECT
LES	CAYES ¹⁰		C	C	UPLE ¹⁵	HA ²⁰
VING ²⁵	PRE-		M	A	RITAL ³⁰	HEA ⁴⁰
LTH	C	C	C	C	C	UP
10						
						STATINTL
DATE OF PHOTO	TIME	QUANTITY	CLASS	NO. OF CARDS	30	
May 19 2	1	1	6	1	[REDACTED]	
CLASSIFICATION	DUO		COUNTRY Att			

ACQUISITION NO. 882787	LOT NO. R 4436	MAP REFERENCE NIS	LATITUDE 18-12 N	LONGITUDE 73-45 W									
COORDINATE	<i>[Handwritten scribble]</i>												
AREA NO. 23E	SUBJECT C7E	SUBJECT	SUBJECT	SUBJECT	SUBJECT	SUBJECT	SUBJECT	SUBJECT	SUBJECT				
LES	E	A	Y	E	S	F	A	M	I	L	Y	0	F
S	Q	U	A	T	T	E	R	S					

living in framework of new clinic building.

					8	STATINTL
DATE OF PHOTO	TYPE	QUANTITY	CLASS	NO. OF CARDS		
May 1962	2	1	6	1		
EMERGENCY					CAPTIONED BY	
					Utt	

PHOTO NO 882788 LOT NO R 4736 SUBJECT NTS DATE 18-12 N 73 45 W

AREA NO	SUBJECT	SUBJECT	SUBJECT	SUBJECT	SUBJECT	SUBJECT	SUBJECT	SUBJECT
23E	CHIE							
LES	FAMILY							
SQUATTERS								

living in framework of new clinic building.

DATE OF PHOTO	TYPE	QUALITY	CLASS	NO. OF CARDS	STATINTI
18 Dec 73	2	1	6	1	[REDACTED]
CLASSIFICATION	ALL				

REF ID: 882789 LOT NO: R 4736 INJ REFERENCE: NIS LATITUDE: 18-12 N LONGITUDE: 73 45 W

COUNTRY: HAITI PROVINCE: LAZARINE

AREA NO	SUBJ	SUBJ	SUBJ	SUBJ	SUBJ	SUBJ	SUBJ	SUBJ	SUBJ
23E	C6R								
LES	CHYTES				LOOKING				A
T	TOWN		FROM		CATHOLIC				C
	CHURCH.								

6 STATINTL

DATE OF PHOTO	TYPE	QUALITY	CLASS	NO. OF CARDS	NO.
May 6	24	1	6	1	
CLASSIFICATION: ORO		APPROVED BY: utt			

PHOTO NO. **882790** | LOT NO. **R 4436** | MAP REFERENCE **NIS** | LONGITUDE **18 12 N 73 45 W**

AREA NO.	PARCO	PARCO	PARCO	PARCO	PARCO	PARCO	PARCO	PARCO	PARCO
HAITI	62								
LES	HY	ES			L	K	G	A	T
WIN	FR	DM	TOP		D	F	C	A	T
LIC	CH	UR	CE	H					

6 STATINTL

DATE OF PHOTO	TYPE	QUALITY	CLASS	NO. OF CARDS
May 2	4	1	6	1

CLASSIFICATION: **TOP SECRET** | CAPTIONED BY: **HTH**

PHOTO NO. **882791** LOT NO. **R 4736** MAP REFERENCE **NIS** LATITUDE **19 12 N** LONGITUDE **113 45 W**

AREA NO	SUBJECT	SUBJECT	SUBJECT	SUBJECT	SUBJECT	SUBJECT	SUBJECT	SUBJECT
23E	C62	D23						
LES	ENY	ES	¹⁰	L	K	E	¹⁵	A
TY	F	R	²⁰	O	P	O	²⁵	F
L	I	C	³⁰	C	H	U	³⁵	R
				E	H			O

(16)

STATINTL

DATE OF PHOTO	TYPE	QUANTITY	CLASS	NO. OF CARDS
May 62	4	1	6	2
CLASSIFICATION	DUO		CONTROLLED BY	U#

PHOTO NO. 882792	LOC NO. R 41736	MAP REFERENCE NLS	LATITUDE 18 12 N	LONGITUDE 73 45 W
COVERED AREA NO. <u>HAITI</u>				
SUBJECT TRAITORIAL DOG				
AREA NO.	SUBJECT	SUBJECT	SUBJECT	SUBJECT
<u>23E</u>	<u>C62</u>			
<u>LES</u>	<u>CHYFS</u>	<u>L</u>	<u>K</u>	<u>6</u>
<u>T</u>	<u>FR</u>	<u>OM</u>	<u>TOP</u>	<u>OF</u>
<u>L</u>	<u>IC</u>	<u>CH</u>	<u>URE</u>	<u>CH</u>
6				
STATINTL				
DATE OF PHOTO	TYPE	QUALITY	CLASS	NO. OF CARDS
	<u>4</u>	<u>1</u>	<u>6</u>	<u>1</u>
CLASSIFICATION	CAPTIONED BY			
<u>SECRET</u>	<u>UHO</u>		<u>UHO</u>	

45 W

NO 882793

R 4436

NVS

12 V

AREA NO	SUBJECT	SUBJECT	SUBJECT	SUBJECT	SUBJECT	SUBJECT	SUBJECT	SUBJECT
23E	C62							
LES	ENYTES			LKG		AT	CI	
TY	FR	OM	TOP			OF	CA	HO
LIC	CHURCH							

STATINTL

6

DATE OF PHOTO	TYPE	QUALITY	CLASS	NO. OF CARDS
May 62	4	1	6	1

CLASSIFICATION: UNCLASSIFIED

Approved For Release 2000/06/02 : CIA-RDP78-05867A000401380039-2

NOID NO. **882794** LOT NO. **R 4736** MAP REFERENCE **NLS** LATITUDE **18-12 N** LONGITUDE **113 43 W**

CODESET **HHTL** ~~STATINTL~~

AREA NO	SUBJECT	SUBJECT	SUBJECT	SUBJECT	SUBJECT	SUBJECT	SUBJECT	SUBJECT
23E	ALE							
LES	HYES				HIT	CHING		20
POST	FOR				ANIMALS	NEA		40
R	CLINIC							

32

STATINTL

DATE OF PHOTO	TYPE	QUALITY	CLASS	NO. OF CARDS
May 62	21	1	6	1
CLASSIFICATION U				CUSTOMER ID UHT

Approved For Release 2000/06/02 : PHOTO ANALYSIS REPORT 01380039-2

Approved For Release 2000/06/02 : CIA-RDP78-05867A000401380039-2

PHOTO NO. 882795	LOT NO. R 4736	MAP REFERENCE NIS	LATITUDE 18 12 N	LONGITUDE 73 45 W
COUNTRY HAITI	TERRITORY DU SUD			
AREA NO. 231	MAP D23	SUBJECT A19	SUBJECT	SUBJECT
LES	CHAYES	10	WATER	FRON
T.		30		N
		30		

(1, 30)

STATINTL

DATE OF PHOTO	F-#	QUALITY	CLASS	NO. OF EXES
May 62	4	1	6	2
CLASSIFICATION TOP SECRET			CAPTIONED BY Utt	



PHOTO NO. 882796 LOT NO. R4736 MAP REFERENCE N15 LATITUDE 18-12 N LONGITUDE 73-45 W

COUNTRY HAITI PROVINCE : ~~LODOPATANE DU SUD~~

AREA NO	SUBJECT	SUBJECT	SUBJECT	SUBJECT	SUBJECT	SUBJECT	SUBJECT	SUBJECT
23E	C32	A29						
LES	CHY	ES			CITY		AND	
WATER	FRONT				FROM		CATCH	
OLIC	CHURCH							

(6, 30)

STATINTL

DATE OF PHOTO	FILM	QUALITY	CLASS	NO. OF CARDS	REMARKS
May 19 2	4	1	6	2	
CLASSIFICATION (U)				CAPTION (U)	


REF ID: 882797	DOI NO: 6-11-56	ISSUE REF: NIS	LATITUDE: 18 12 N	LONGITUDE: 75 45 W			
COUNTRY: UNITED STATES	PROVINCE: INDONESIA						
AREA NO: 23F	SUBJECT: CB2	SUBJECT:	SUBJECT:	SUBJECT:	SUBJECT:	SUBJECT:	SUBJECT:
L E S	F N Y	F S	19	C I T Y	15	F R O M	20
T O P	O F	C A T H O L I C	22	L I C	23	C H U	40
R C H	23		20				
6							
DATE OF PHOTO						STATINTL	
TYPE		CLASS	NO. OF CARDS				
4		1	6				
CLASSIFICATION		CONTROLLED BY					
SECRET		Att					

PHOTO NO. 882798	LOT NO. R 4736	MAP REFERENCE NIS	DATE 17-12 N	LOCATION 73 45 W		
COUNTRY HAITI	PROVINCE TERRE HAUTE DU SUD					
AREA NO. 232	SUBJECT TO AGP	SUBJECT	SUBJECT	SUBJECT	SUBJECT	SUBJECT
LES	ENYTES	NATIVE	W			
MAN	IN	MARKET	SELLING			
G	PENICILLIN					
AS A charm against disease						
<div style="text-align: right;">X 25 STATINTL</div>						
DATE OF PHOTO	TYPE	QUANTITY	CLASS	NO. OF COPIES	[REDACTED]	
May 62	2	1	6	1	[REDACTED]	
CLASSIFICATION	OHO		CAPTIONED BY Utt			

PHOTO NO *427.111* | LOT NO *R 4736* | NAME REFERENCE *NIS* | LATITUDE *18-12 N* | LONGITUDE *73 45 W*

COUNTRY *HAITI* | PROVINCE *DEPARTMENT DU SUD*

AREA NO	SUBJECT	SUBJECT	SUBJECT	SUBJECT	SUBJECT	SUBJECT	SUBJECT	SUBJECT	SUBJECT
<i>23E</i>	<i>CAG</i>								
<i>LES</i>	<i>CHYES</i>				<i>PUBLIC</i>			<i>MA</i>	
<i>RIKET</i>									

STATINTL

DATE OF PHOTO	TYPE	QUALITY	CLASS	NO OF CARDS
<i>May 12</i>	<i>4</i>	<i>1</i>	<i>6</i>	<i>1</i>

CLASSIFICATION *OUO* | APPROVED BY *Ut*

PHOTO NO. 882800 LOT NO. R 4734 NTE 16-12 N 45 W

COUNTRY HAITI ~~PARTRIA... 24 360~~

AREA NO	BASIS	TABLE	SUBJECT	SUBJECT	SUBJECT	SUBJECT	SUBJECT	SUBJECT
23E	C26							
LES	ENYIS				PUA		LIC	MA
RIKET								

10 STATINTL

DATE OF PHOTO	TYPE	QUALITY	CLASS	NO. OF CARDS	NO.
May 19 2	4	1	6	1	7
CLASSIFICATION ORO					CONTROL

PHOTO NO. 852801 LOT NO. R 4736 NAME REFERENCE NIS DATE 18-12 N 73 45 W LONGITUDE

COUNTRY HAITI PROVINCE L'ARTHEMENT DUBIED

AREA NO	SUBJECT	SUBJECT	SUBJECT	SUBJECT	SUBJECT	SUBJECT	SUBJECT	SUBJECT	SUBJECT
23E	ANG	C75							
LES	CHYES				WOMAN			TOS	30
SING	RICE				TOR			REMOVE	30
ROCK	S.								30

↓ in school kitchen

8, 24

STATINTL

DATE OF PHOTO	TYPE	QUALITY	CLASS	NO. OF CARDS
May 62	2	1	6	2

CLASSIFICATION 1 CAPTIONED BY WJH



PHOTO NO. 882802 | ID# NO. R 4736 | MAP REFERENCE N15 | LATITUDE 19 12 N | LONGITUDE 73 45 W

AREA NO.	SUBJECT	SUBJECT	SUBJECT	SUBJECT	SUBJECT	SUBJECT	SUBJECT	SUBJECT
23E	HAITI	AJA						
	LES	CHYFS			MOSQUITO			
	METTING	OVER			BED			

9 to STATINTL

DATE OF PHOTO	TYPE	QEMSTY	CLASS	NO. OF CARDS	30
May 1962	1	1	6	1	

CLASSIFICATION: ORO | CAPTIONED BY: [Redacted]

Approved For Release 2000/06/02 : CIA-RDP78-05867A000401380039-2

INVENTORY NO. 582803 LOT NO. R 4736 MAP REFERENCE N15 LATITUDE 18 12 N LONGITUDE 73 45 W

COUNTRY HAITI PROVINCE ~~LEZARDIERNE~~ ~~ALLSAID~~

AREA NO	SUBJECT	SUBJECT	SUBJECT	SUBJECT	SUBJECT	SUBJECT	SUBJECT	SUBJECT
23E	AM9							
LES	CHYES			10	RAD	10	10	ENIG
1NEER	RIS			20	HAM	20	20	SET
				30				

23

STATINTL

DATE OF PHOTO	TYPE	QUANTITY	CLASS	NO. OF CARDS
May 62	1	1	6	1

CLASSIFICATION SECRET CAPTION BY U4

882804 LOT NO R 4736 INTS 16 12 N 15 W

COUNTRY HAITI ~~STATINTL~~ ~~DU 3113~~

AREA NO	SUBJECT	SUBJECT	SUBJECT	SUBJECT	SUBJECT	SUBJECT	SUBJECT	SUBJECT
43E	AGP	AGP						
LES	CHY	ES	¹⁰			STR	E	T
E	S	T	A	N	D	S	E	L
I	A	N	C	O	F	F	E	E.

STATINTL

DATE OF PHOTO	TYPE	QUALITY	CLASS	NO. OF CARDS	NO.
May 10	2	4	1	6	1
CLASSIFICATION 000					CAPTION att

PHOTO NO: 882805
 LOT NO: R 4736
 MAP REFERENCE: VTS
 LATITUDE: 16 12 N
 LONGITUDE: 104 45 W

AREA NO	SUBJECT	SUBJECT	SUBJECT	SUBJECT	SUBJECT	SUBJECT	SUBJECT	SUBJECT
23E	C72	C78						
1	E S	2	E H Y E S	10	6	I R L	15	S U F F
	2	15	F R O M	20	V	25	30	A M I G N A
	3	40	D E F I C I E N C Y	30				

She is totally blind in one eye and partially blind in the other.

STATINTL

DATE OF PHOTO	TYPE	QUALITY	CLASS	NO. OF CARDS
May 62	1	1	6	2

CLASSIFICATION: OWO
 CAPTION: JH

PHOTO NO 882806	ICL NO R 4736	MAX REFERENCE NTS	UTTER 16-12 N	COORDINATES 15 45 W
COUNTRY HAITI		PROVINCE DEPARTMENT DU SUD		
AREA NO 23E	SUBJECT CIA	SUBJECT CIB	SUBJECT	SUBJECT
1	2	3	4	5
LES	CH	YES	VIEW	OF
1	2	3	4	5
SS	1	0	N	

showing school, kitchen, houses and church.

STATINTL

DATE OF PHOTO	TYPE	QUALITY	CLASS	NO. OF CARDS	NO.
May 6	2	4	1	6	2
CLASSIFICATION DUO		CURRENCY US			

MICRO NO: 852807 LOT NO: R 4136 MAP REFERENCE: NIS LATITUDE: 18-12 N LONGITUDE: 73-45 W

COUNTRY: HAITI PROVINCE: ~~ATTANTMENT~~ BU ~~364~~

AREA NO	SUBJECT	SUBJECT	SUBJECT	SUBJECT	SUBJECT	SUBJECT	SUBJECT	SUBJECT
23E	C76							
LES	CHY	ES		NAT		IVE		HA
T	WOR	N		F		P		R
N	F	R		S		U		N

STATINTL

DATE OF PHOTO	TYPE	QUALITY	CLASS	NO. OF CARDS
May 10 2	2	1	6	1

CLASSIFICATION: O/UO CAPTIONED BY: Ust




MICRO NO. **882808** LOT NO. **R 4736** NAV REFERENCE **N13** LONGITUDE **18-12 N 73 45 W**
 COC-REV **HAITI** PROVINCE **DEPARTEMENT DU SUD**

AREA NO	SUBJECT	NAME	SUBJECT	SUBJECT	SUBJECT	SUBJECT	SUBJECT	SUBJECT
25E	AJC							
LES	CHAYES			10	SOURCE	10	OF	20
WATER	20	30	SUPPLY	30	30			40
	40			50				

9

STATINTL

DATE OF PHOTO	TYPE	QUALITY	CLASS	NO. OF CARDS	REMARKS
May 10 2	2	1	6	1	
CLASSIFICATION U		CAPTIONED BY Utt			

FORM NO. 882809	REF NO. R 4436	MAP REFERENCE NIS	LATITUDE 18-12 N	LONGITUDE 73 45 W
COUNTRY HAITI		PROVINCE DEPARTMENT D'ARTIBONTE		
AREA NO. 23E	SUBJECT AJA	SUBJECT	SUBJECT	SUBJECT
LES	CHAYES	10	WASHING	20
EGETABLES	AT	30	MISSI	40
KITCHEN		30		
↓ school				
				STATINTL
DATE OF PHOTO	TYPE	QUALITY	CLASS	NO. OF COPIES
May 19 62	2	2	1	6
OPERATOR DUO			CAPTIONED BY Wst	

INDEX NO 882810	LOT NO R 4736	ADJ REFERENCE NIS	LATITUDE 18 12 N	LONGITUDE 73 45 W
--------------------	------------------	----------------------	---------------------	----------------------

COUNTRY HAITI	LEAFLET								
INDEX NO 23E	SUBJECT AH3	SUBJECT	SUBJECT	SUBJECT	SUBJECT	SUBJECT	SUBJECT	SUBJECT	SUBJECT
LES	CHYFS			BOATS		WEA			
RINGS				PROTECTIVE		COLL			
ARS									

to prevent their getting away through the bush.

24						STATINTL
DATE OF PHOTO	TYPE	QUALITY	CLASS	NO. OF COPIES		[REDACTED]
May 6	2	4	1	6	1	
CLASSIFICATION	OUO			APPROVED BY		Wt

PHOTO NO. **882811**
 LOT NO. **R 4436**
 MAP REFERENCE **N15**
 LATITUDE **18 12 N**
 LONGITUDE **73 45 W**

COUNTRY **HAITI**
 PROVINCE **~~LE DEPT. DE LA SUD~~**

AREA NO.	SUBJECT	SUBJECT	SUBJECT	SUBJECT	SUBJECT	SUBJECT	SUBJECT	SUBJECT
23E	ASP							
LES	CHYES	30		3	15	TRETT	VE	30
N D O R	30	30			30	NATIVE	VE	40
HATS.	30							

8 25 STATINTL

DATE OF PHOTO	TYPE	QUALITY	CLASS	NO. OF CARDS	NO. OF COPIES
May 10	2	2	1	6	1

CLASSIFICATION **OUO**
 CAPTIONED BY **Wtt**

Approved For Release 2000/06/02 : CIA-RDP78-05867A000401380039-2

PHOTO NO 882812	LOT NO 5-35	RAW EXPOSURE C	LATITUDE 55 45 N	LONGITUDE 37 35 E
--------------------	----------------	-------------------	---------------------	----------------------

COUNTRY USSR	PROVINCE
-----------------	----------

AREA NO	SUBJECT	SUBJECT	SUBJECT	SUBJECT	SUBJECT	SUBJECT	SUBJECT	SUBJECT	SUBJECT
B167N	CIC								
M O S C O W			S I O K O L N I K I						P A
R K			S M A L L		E X H I				B I T I O N
			P A Y I L I O N						

(10)

DATE OF PHOTO	TYPE	QUANTITY	CLASS	NO. OF CARDS	SOURCE OF PHOTOGRAPH
	4	2	4	1	Na Stroykakh Rossii

CLASSIFICATION 000	CAPTIONED BY WH	LOCATION Moscow	DATE July 61
-----------------------	--------------------	--------------------	-----------------

Approved For Release 2000/06/02 : CIA-RDP78-05867A000401380039-2

PHOTO NO. 682813 | LOT NO. 5-35 | MAP SYMBOL C | LATITUDE 55 45N | LONGITUDE 37 35E

COUNTRY USSR | PROVINCE

AREA NO. B167N | SUBJECTS CIC

M O S C O W | S O K O L N I K I | P A

R K | M A I N | E X H I B I T I O N

P A V I L I O N

(10)

DATE OF PHOTO | TYPE 4 | QUALITY 2 | CLASS 4 | NO. OF CARDS 1 | SOURCE OF PHOTOGRAPH Na Stroykakh Rossii

CLASSIFICATION OCU | EXPOSED BY W.H. | LOCATION Moscow | DATE July 61

582814 LOT NO 5-35 MAC REFERENCE C LAIRPUSE 5312N LONGITUDE 50 09E

COUNTRY USSR PROVINCE

AREA NO	SUBJECT	SUBJECT	SUBJECT	SUBJECT	SUBJECT	SUBJECT	SUBJECT	SUBJECT
D105N	AB7	AEG						
KUYB	VISH	HEV			WEL	DING		SP
HOP	FER	RO	CON	CRE	TE			AD
RTS	PL							

WELDING REINFORCING MESH

(25, 7)

DATE OF PHOTO	TYPE	QUANTITY	CLASS	NO. OF CARDS	SOURCE OF PHOTOGRAPH
	1	2	4	2	Na Sfyoykakh Rossii

CLASSIFICATION ORO CAPTIONED BY WH Moscow July 61

PHOTO NO 882815 LOT NO 5-36 MAP REFERENCE C LATITUDE 53 12N LONGITUDE 50 09E

COORDINATE USSR PROVINCE

AREA NO	D145N	SUBJECT	AB7	SUBJECT	AEG	SUBJECT		SUBJECT		SUBJECT		SUBJECT		SUBJECT		SUBJECT	
	K	U	Y	B	V	S	H	E	Y		F	O	R	M	I	N	G
	A	C	H	I	N	E		F	E	R	R	O	C	O	N	C	R
	P	A	R	T	S		P	L									

V FORMS FOR VENTILATED
CONCRETE BLOCKS.

(25. ?)

DATE OF PHOTO	TYPE	QUALITY	CLASS	NO. OF CARDS	SOURCE OF PHOTOGRAPH
	1	2	4	2	Na Stroykakh Rossii
CLASSIFICATION	DRA			CAPTIONED BY	MOSCOW July 61

Approved For Release 2000/06/02 : CIA-RDP78-05867A000401380039-2

REF ID: 882816 LOT NO: 5-35 MAP REFERENCE: C LATITUDE: 53 12N LONGITUDE: 50 09E

COUNTRY: USSR PROVINCE:

CAMERA NO: DISH SUBJECT: A57 SUBJECT: AEG SUBJECT: SUBJECT: SUBJECT: SUBJECT: SUBJECT: SUBJECT:

K U Y B Y S H E V ¹⁰ F R E I G H T ¹³ E ²⁰

L E V A T O R ²¹ A T ²⁰ F E R R O C O N C ²³ A D

R E T E ²² P L ²⁶

↓
PARTS

(25, 7)

DATE OF PHOTO: TYPE: 4 QUALITY: 2 CLASS: 4 NO. OF COPIES: 2 SOURCE OF PHOTOGRAPH: Na Stroykakh Rossii

CLASSIFICATION: OWO CAPTION BY: WJH LOCATION: Moscow July 61

PHOTO NO	822817	LOT NO	S-35	MAP REFERENCE	C	LATITUDE	53 12 N	LONGITUDE	50 09 E
COUNTRY	USSR		PROVINCE						
AREA NO	D165N	SUBJECT	AB7	SUBJECT	REG				
	KUYB	YSHEV				CONCRETE			20
	PACKER					ERRO	CONCRETE		40
	E PARTS				PL				
GENERAL PURPOSE CONCRETE PACKER AT									
(25, 7)									
DATE OF PHOTO		TYPE	1	QUANTITY	2	CLASS	4	NO. OF CARDS	2
CLASSIFICATION						SOURCE OF PHOTOGRAPH			
O O O						Na Stroykalkh Rossii			
CUTTING BY						Moscow July 61			

PHOTO NO 882818	LOT NO S-35	MAP REFERENCE C	LATITUDE 55 00N	LONGITUDE 73 24E
COUNTRY USSR		PROVINCE		

AREA NO	SUBJECT	SUBJECT	SUBJECT	SUBJECT	SUBJECT	SUBJECT	SUBJECT	SUBJECT	SUBJECT
B163N	AB7	REG							
Q	M	S	K	T	R	E	I	N	F
C	R	E	T	E	S	H	O	M	S
O	N	L	E	T	E	P	L	3	

**REINFORCED CONCRETE SHOP OF QMSK
FERRO CONCRETE PL. No. 3.**

(25,7)

SERIAL NO.	TYPE	QUALITY	CLASS	NO. OF CARDS	SOURCE OF PHOTOGRAPH
	1	2	4	2	Mr Straykakh, Russia
CLASSIFIED BY OWO				CAPTIONED BY WH	
				Moscow July 1961	

PHOTO NO. **882819** | LOT NO. **3-35** | MAP REFERENCE **C** | LATITUDE **55 00N** | LONGITUDE **73 24E**

COUNTRY **USSR** | PROVINCE

AREA NO	SUBJECT	SUBJECT	SUBJECT	SUBJECT	SUBJECT	SUBJECT	SUBJECT	SUBJECT	SUBJECT
B163N	AB7	REG							
OMSK		PERSPECTIVE							DR
AWING		OF A							CONSTRUCTION
N	[MAT]	COMBINATION							

MATERIALS COMBINE
PROPOSED

(27, 4)

DATE OF PHOTO	TYPE	QUANTITY	CLASS	NO. OF CARDS	SOURCE OF PHOTOGRAPH
	00	1	4	2	Na Sfteoykakh Rossii
			WH		Mosc July 61