

PHOTO NO	882116	LOT NO	R6003	MAP REFERENCE	C	LATITUDE	07 32 N	LONGITUDE	11 15 E
COUNTRY	NIGERIA		PROVINCE						
AREA NO	64	SUBJECT	AMB	SUBJECT		SUBJECT		SUBJECT	
I B A D' A M		(NR) ⁰		W E S T L A N		N		20	
E G I J N		M I N ²⁰		S T K Y ²⁰		U F		A ²⁰	
R I C U L T U R E ²⁰		8		NATURAL					
BE S W I N G S L A B AT MOORE PLANTATION.									
WORKER TESTING FOR NITROGEN IN SOILS.									

24

25X1A

DATE OF PHOTO	TYPE	QUALITY	CLASS	NO. OF COPIES	SOURCE
APR 19 64	1	1	3	1	[REDACTED]
CLASSIFICATION	[REDACTED]		CAPTIONED BY	[REDACTED]	[REDACTED]

PHOTO NO 882117 LOT NO R6003 REFERENCE C DATE 07 22 68 LENGTH 00000000

COUNTRY NIGERIA PROVINCE

AREA NO 69 BRANCH HB SUBJECT AVI SUBJECT SUBJECT SUBJECT SUBJECT SUBJECT SUBJECT

1 2 3 4 5 6 7 8 9 10 11 12 13 14 15 16 17 18 19 20
 1 2 3 4 5 6 7 8 9 10 11 12 13 14 15 16 17 18 19 20
 1 2 3 4 5 6 7 8 9 10 11 12 13 14 15 16 17 18 19 20

SESSANCE AT MOORE PLANTATION.
 CONSTRUCTION OF APPARATUS IN THE GREENHOUSE.

24

25X1A

DATE OF PHOTO	TYPE	QUANTITY	CLASS	NO. OF CARDS	NO.
APR 19 68	1	1	3	1	
CLASSIFICATION CONF.		CONTROLLED BY jfm			

NO. 882118 REF NO. R6003 MAP REFERENCE C DATE 07 JUN LENGTH 25 X 1A

SUBJECT NIGERIN PROVINCE

AREA NO 69 SUBJECTS H6 FAC AGI SUBJECT SUBJECT SUBJECT SUBJECT SUBJECT SUBJECT

Z B A D A N (NR)³ W E S¹³ T L A N 20 L

S G I J¹³ N M I N²⁰ I S T R Y¹³ U F C¹³ G

R I C U¹³ A T U A C²⁰ H NATURAL


BEST AVAILABLE ~~INFO~~ AT MOORE PLANTATION.

APPARATUS FOR PROTEIN TESTING, ETC.

24

25X1A

DATE OF PHOTO	TYPE	QUANTITY	CLASS	NO. OF CARDS
APR 14 6 1	1	1	3	1
CLASSIFICATION	CONF.		APPROVED BY	<i>[Signature]</i>



NOTE NO 582119 LOT NO R6003 REFERENCE C DATE 07/22/64 LANGUAGE 030000

CATEGORY NIGERIN PROVIDER

AREA NO	DATE	NO	SUBJECT	SUBJECT	SUBJECT	SUBJECT	SUBJECT	SUBJECT
64	7/22/64							
I B A D' A M (UR) ²⁰ W E S T L A N N ²⁰								
C G I U ²⁰ N M I N ²⁰ I S T R Y ²⁰ U F ²⁰								
N I U U ²⁰ L T U A C ²⁰ B N A T U R A L								
R E S E A R C H L A B A T M O O R E P L A N T I N G N.								
D I S T I L L A T I O N U N I T S F O R P R O D U C I N G P U R E								
W A T E R U S E D I N T R A C E E L E M E N T E X P E R I M E N T S.								

24

25X1A



DATE OF PHOTO	TYPE	QUANTITY	CLASS	NO. OF CARDS	BOX
APR 19 64	1	1	3	1	
CLASSIFICATION		CONF.		CAPTIONED BY <i>fm</i>	

INSTR NO 882120 LOT NO R6003 MAP REFERENCE C LATITUDE 07 22N LONGITUDE 03 00E

COUNTRY NIGERIA PROVINCE

AREA NO 69 SUB AREA AHS SUBJECT SUBJECT SUBJECT SUBJECT SUBJECT SUBJECT SUBJECT

I B A D A N (NR)¹⁰ W E S T C N N²⁰
 E G I O N M I N²⁰ I S T R Y²⁰ U F²⁰ G²⁰
 R I C K L T L C²⁰ H NATURAL

BE SURE LAB AT MOORE PLANTATION.
 ADDING DE-MINERALIZED WATER TO BRING SOIL BACK
 TO CORRECT MIXTURE FOR TRACE ELEMENT TEST.

25X1A

DATE OF PHOTO	TYPE	QUANTITY	CLASS	NO OF CARDS
APR 21 19 6 1	1	1	3	1
CLASSIFICATION CONF.				CONTINUED BY fm

NOVO NO 882121 LOT NO R6003 MAP REFERENCE C LATITUDE 07 22N LONGITUDE 00 00E

COUNTRY NIGERIA PROVINCE

AREA NO 69 SUBS H B SUBJECT SUBJECT SUBJECT SUBJECT SUBJECT SUBJECT SUBJECT

I B A D A N (NR)¹⁰ W E 2¹⁰ T L K N 20¹⁰
 E G 1 U¹⁰ N PA I N²⁰ 1 S T K 1¹⁰ U F 2¹⁰ G
 R I 2 U¹⁰ 2 T W A C²⁰ 8 NATURAL

BE B UNCEB ~~AT~~ AT MOORE PLANTATION.
 APPLYING CALCIUM SOLUTION TO TRACE ELEMENT
 TEST ON RICE IN GREENHOUSE.

24

25X1A

DATE OF PHOTO	TYPE	QUANTITY	CLASS	NO OF CARDS	NO
APR 14 4 1	1	1	3	1	
CLASSIFICATION CONF.			CAPTIONED BY fm		

DIRID NO	882123	LOT NO	R6003	MAP REFERENCE	C	LATITUDE	07 22 N	LONGITUDE	0 30 E
COUNTRY	NIGERIA		PROVINCE						
AREA NO	69	WASO	H/S	WASO	AHC	SUBJECT	SUBJECT	SUBJECT	SUBJECT
I B A D' A M		(NR) ³⁰		W E	2 ¹³	T	C	N	N
E G I U ²⁰ N		E I M ³⁰ I		S	T	N	U	F	E ²⁰ G
R I E U ²⁰ L T U R E ³⁰		E		NATURAL					
303 UNRES LAC AT BUREAU IDENTIFICATION.									
O. G. G. E. EXPERIMENTAL FARM. MAIZE PLANTS									
SHOWING SIGNS OF DEFICIENCY DUE TO LACK OF									
CERTAIN TRACE ELEMENTS IN SOIL.									
24									
25X1A									
DATE OF PHOTO		TYPE	QUANTITY	CLASS	NO. OF CARDS	30			
APR 14 4 /		4	1	3	2				
CAMERAMAN	CONF.			CAPTION BY	fm				

LONGITUDE 3 01 E

PHOTO NO	882135	LOT NO	R5003	DATE	07/22/54	LONGITUDE	3 01 E
COUNTRY	NIGERIA						
AREA NO	64	MARKS	THB	SUBJECT		SUBJECT	
	I	B	A	D	A	N	(NR) ¹⁰
	E	G	I	O	N		ELIN ²⁰ 1
	R	I	C	U	L	T	U
							R ²⁰ 8
							NATURAL
							500 AT PLANTING
							AGRIC EXPERIMENTAL FARM WORKER IS MIXING
							FERTILIZER WITH SOIL

24

25X1A

DATE OF PHOTO	F/F	QUALITY	CLASS	NO OF CARDS	SC
APR 14 6 1	4	1	3	1	
CONF.			CACHED IN fm		

PHOTO NO	882126	REF NO	R6003	CLASS	C	IDENTIFICATION	0722K	0300E
----------	--------	--------	-------	-------	---	----------------	-------	-------

COUNTRY	NIGERIA							
---------	---------	--	--	--	--	--	--	--

AREA NO	69	SUBJECT	AHB	SUBJECT		SUBJECT		SUBJECT		SUBJECT		SUBJECT		SUBJECT		SUBJECT	
---------	----	---------	-----	---------	--	---------	--	---------	--	---------	--	---------	--	---------	--	---------	--

1 B A D A N (NR)¹⁰ W E I¹⁰ L N N¹⁰

E G I U N M I H¹⁰ S T K Y¹⁰ U F¹⁰ E¹⁰

R I C U¹⁰ T U R C¹⁰ B NATURAL

BOB STRIBS ~~LAB AT~~ ~~PLANTING~~
 BEBE EXPERIMENTAL FARM WORKER DIVIDING
 NEIGHED FERTILIZED FOR EACH RIDGE.

24 25X1A

DATE OF PHOTO	TYPE	QUALITY	CLASS	NO. OF CARDS	DO
APR 14 61	4	1	3	1	
CLASSIFICATION				CONTROLLED BY	
CONF.					

PHOTO NO 882127 LOT NO R6003 MAP REFERENCE C LATITUDE 0722N LONGITUDE 0000E

COUNTRY NIGERIA PROVINCE

AREA NO 69 NAME AHB SUBJECT SUBJECT SUBJECT SUBJECT SUBJECT SUBJECT SUBJECT

IBADAN (NR)¹⁰ WEZ¹⁰ T L N N
 EG¹⁰ I O¹⁰ N C I N¹⁰ I S T R /¹⁰ U F E¹⁰ G
 R I C U¹⁰ L T L L E¹⁰ 8 NATURAL

BE BARKERS ~~ROAD AT~~ ~~ROAD~~ PLANTATION.

CGEGE Experimental Farm when worked in drilling fertilizer in maize plot.

34

25X1A

DATE OF PHOTO	TYPE	QUALITY	CLASS	NO. OF CARDS
APR 31 19 6 1	4	1	3	1



CLASSIFICATION CONF. CAPTIONED BY jfm

REF ID: 882128 LOT NO: R6003 REFERENCE: C DATE: 07 22 64 LOCATION: G 3 005

TITLE: NIGERIN

AREA NO	MARKS	SUBJECT	SUBJECT	SUBJECT	SUBJECT	SUBJECT	SUBJECT	SUBJECT
69								
I B A D	A N	(NR) ¹⁰		W E	S ¹³ T	L N	N	20.5
E G	1 0 ¹³ N	M I N ¹⁰ 1		S T K	J ¹³	U F		20.6
R I	C U ¹³ L T	U K E ¹⁰						

305 INCEB ~~LAB AT MOORE PLANTATION~~

AGREX EXPERIMENTAL FARM. MAIZE PLANT
 SHOWING DAMAGE DONE BY EUROPEAN CORN
 BORER.
 24

25X1A

DATE OF PHOTO	TYPE	QUANTITY	CLASS	NO. OF CARDS
APR 14 64	4	1	3	1

CLASSIFICATION: CONF. CAPTIONED BY: Jm

PHOTO NO 882129 REF NO R6003 C 0722N LENGTH 6300E

COUNTRY NIGERIA PROVINCE

AREA NO 69 SUBJECT AHB SUBJECT SUBJECT SUBJECT SUBJECT SUBJECT SUBJECT SUBJECT

I B A D A N (NR)¹⁰ W E S T L A N

E G I U N D I N ²⁰ 1 S T K Y " O F D O G

R I C U L T I L K C ²⁰ 8 NATURAL

~~RESOURCES LAB AT MOORE BARRIERS~~

AGRIC EXPERIMENTAL FARM Under spraying

maize plants against pests.

24

25X1A

SERIAL NO	TIN	QUALITY	CLASS	NO. OF COPIES
APR 14 6 1	4	1	3	1

CLASSIFICATION CONF. CAPTIONED BY jfm

PHOTO NO. 882130 LOT NO. R6003 MAP REFERENCE C AREA 0722N

COUNTRY NIGERIA PROVINCE

AREA NO. 64 SUBJECT AREA SUBJECT SUBJECT SUBJECT SUBJECT SUBJECT SUBJECT

I B A D A N (NR)¹³ W E S T L A N
 E G I J N M I N²⁰ I S T R Y³³ U F I
 R I C U L T I L A C²⁰ S N A T U R A L

RESOURCES ~~AND~~ ~~AT~~ ~~MORE~~ ~~PLANTATION~~
 AGEEX EXPERIMENTAL FARM. Complete corn bush
 on maize plant

24 25X1A

DATE OF PHOTO	TYPE	QUALITY	CLASS	NO. OF CARDS	NO.
APR 14 61	1	1	3	1	
CLASSIFICATION CONF.			CAPTIONED BY [signature]		

PHOTO NO	882131	ACT NO	S-92	NAV REFERENCE	C	LATITUDE	41 20 N	LONGITUDE	19 50 E
COUNTRY	ALBANIA		PROVINCE						
	TIRANE								
AREA NO	5110M	SUBJECT	AM @	SUBJECT		SUBJECT		SUBJECT	
	TIRANE			TELE	COM	MUNIC			
	ATIONS			STATION				STAL	
	IN			BOULEVARD					


(23) 25X1A

DATE OF PHOTO	TYPE	QUALITY	CLASS	NO. OF COPIES	
Sept 62	4	2	B	1	
CLASSIFICATION				CAPTIONED BY	
SECRET					

PHOTO NO	882132	LOT NO	8-97	DATE	4120N	LONGITUDE	19506
COUNTRY	ALBANIA		TIRANE				
AREA NO	5110M	MARK	AK6	MARK	AK9	CLASS	C2G
TIRANE		W N		OLD		AIRFIELD	
ELD		J U		N W		T O W N	
O N		R D		T O		D U R R E E, AT 4120N 1948E.	

Pt ① of 3-17 PANORAMA. 3
 See CIA _____
 (731)

25X1A



DATE OF PHOTO	TYPE	QUALITY	CLASS	NO OF COPIES
Sept 62	4	2	B	3
CAPTIONED BY				
MVF Dession				

LONGITUDE

PHOTO NO: 882134 LOT NO: 5-97 REFERENCE: C LATITUDE: 41°N LONGITUDE: 1950E

COORDIN	AREA NO	SUBJECT	SUBJECT	SUBJECT	SUBJECT	SUBJECT	SUBJECT	SUBJECT	SUBJECT
ALBANIA	51115	AK6	AK9	CRG					
TIRANE			(UR)						
ELB									

PT 3053 - PT 10000000
 See CIA - - -

DATE OF PHOTO	TYPE	QUANTITY	CLASS	NO OF CARDS	30
Sept 62	4	2	B	3	

25X1A
 [Redacted]

PHOTO NO	882136	LOT NO	R 3070	MAP REFERENCE	C	LATITUDE	07 54 N	LONGITUDE	67 28 W
COUNTRY	Venezuela		PROVINCE	Apure					
AREA NO	138 E	SUBJECT	AHC	SUBJECT	D36	SUBJECT		SUBJECT	
	SAN	FERNANDO	DE	APUR					
	E	FISHERMAN							

River in flood in background.

DATE OF PHOTO	TYPE	QUALITY	CLASS	NO. OF CARDS	25X1A
Sept 6, 1954	4	1	3	2	
CLASSIFICATION	Conf.		CAPTURED BY	224	

PHOTO NO. 882137 LOT NO. R 3070 MAY REFERENCE C 07 54 N 67 28 W

COUNTRY Venezuela PROVINCE Apure

AREA NO	SUBJECT	SUBJECT	SUBJECT	SUBJECT	SUBJECT	SUBJECT	SUBJECT
138E	AHC	D36					
S A N	F E R N	A N D O			D E	A P U R	
S	F I S H E R M A N				O N	R I O	
A P U R E							

which is in flood.

(1, 24) 25X1A

DATE OF PHOTO	TYPE	QUALITY	CLASS	NO. OF COPIES
Sept. 6 / 4	1	3	2	

CLASSIFICATION *Conf* CAPTIONED BY *UH*



INDEX NO 882140 LOT NO R 3070 MAP REFERENCE C 57 54 N LONGITUDE 67 28 W

COUNTRY Venezuela			PROVINCE APURE					
AREA NO 138 E	SUBJECT AKT	SUBJECT D36	SUBJECT	SUBJECT	SUBJECT	SUBJECT	SUBJECT	
JAN	FERNANDO	DE	APUR					
2	BRIDGE	PIERS	ON					
10	APURE							

(A) 29 25X1A

DATE OF PHOTO	TYPE	QUANTITY	CLASS	NO. OF CARDS
Dec 60	4	2	3	2
CLASSIFICATION Conf			CAPTIONED BY [Signature]	



PHOTO NO	882142	LOT NO	R 3070	MAP REFERENCE	C	COORDINATE	9 04 N	62 03 W
COUNTRY	Venezuela	PROVINCE	Delta Amacuro Territory					
AREA NO	638 E	SUBJECT	AL9 D36	SUBJECT		SUBJECT		SUBJECT
T U C P I T A				W A T E R F R O N T				
A R E A								

30 25X1A

DATE OF PHOTO	TYPE	QUALITY	CLASS	NO. OF CARDS
Dec 6 0 4	1	3	2	

CLASSIFICATION: *Conf*

CAPTIONED BY: *GN*

PHOTO NO 882143 LOT NO R 3070 MAP REFERENCE C LATITUDE 9 04 N LONGITUDE 62 03 W

COUNTRY	PROVINCE	SUBJECT	SUBJECT	SUBJECT	SUBJECT	SUBJECT	SUBJECT	SUBJECT
Venezuela	DELTA AMAURO TERRITORY							
AREA NO 638E	SUBJECT AL9							
TUCUPITA				WATER FRONT				

25X1A

DATE OF PHOTO	TYPE	QUALITY	CLASS	NO. OF CARDS
Dec 60	4	1	3	1
CLASSIFICATION				CAPTIONED BY
Conf.				CCY

PHOTO NO	882144	LOT NO	R 3070	PROCESSED	C	LONGITUDE	8 30 N 67 30 W				
COUNTRY	Venezuela		PROVINCE	Delta Amacuro Territory							
AREA NO	638E	SUBJECT	AL4	SUBJECT	D3E	SUBJECT		SUBJECT		SUBJECT	
	B	A	R	G	E	U	S	E	D	T	O
	O	R	T	C	A	T	T	L	E	O	N
	A	M	A	C	U	R	O				

25X1A

DATE OF PHOTO	TYPE	QUANTITY	CLASS	NO. OF COPIES
Dec. 60	4	1	3	2
CLASSIFICATION				CAPTIONED BY
Conf.				AL




PHOTO NO	882145	LOT NO	R 3070	MAP REFERENCE	C	LATITUDE	9 04 N	LONGITUDE	67 03 W
COUNTRY	Venezuela	PROVINCE	Delta Amaguero Territory						
AREA NO	638 E	SUBJECT	AL9	SUBJECT		SUBJECT		SUBJECT	
	T U C U		P I T A			W A T E R		F R O N T	
	A R E A								

DATE OF PHOTO	NO. OF CARDS	CLASS	QUALITY	TYPE	NO. OF CARDS	CLASS	QUALITY	TYPE
Dec. 60	4	1	3	1	1	30	25X1A	
CLASSIFICATION	CAPTIONED BY							
Conf	ad							

NO. 882146 IGT NO. R 3070 MAP REFERENCE C LATITUDE 09 ~~40~~ N LONGITUDE ~~71 55~~ ~~W~~ W

COUNTRY Venezuela PROVINCE ~~Caracas~~ Zulia

AREA	SUBJECT	SUBJECT	SUBJECT	SUBJECT	SUBJECT	SUBJECT	SUBJECT	SUBJECT
818E	AL9							
SAN CARLOS				de		ZULIA		
WATER FRONT						AREA		

25X1A

DATE OF PHOTO	TYPE	QUALITY	CLASS	NO. OF ZONES
Dec. 6 0 4	1	3	1	
CLASSIFICATION CONF.				CAPTIONED BY ADH




PHOTO NO: 882147 LOT NO: R 3070 MAP REFERENCE: C LATITUDE: 09 01 N LONGITUDE: 71 55 W

COUNTRY: Venezuela PROVINCE: Zulia

AREA NO	SUBJECT	SUBJECT	SUBJECT	SUBJECT	SUBJECT	SUBJECT	SUBJECT	SUBJECT
813E	CTE							
SAN	CHARLOS			DE		ZULIA		
PED	STRIPANS			ON		BRI		
E								

25X1A

DATE OF PHOTO	TYPE	QUALITY	CLASS	NO OF CARDS	SOUL
See	1	4	2	3	1
CLASSIFICATION: Conf				CAPTIONED BY: ad	

PHOTO NO 882145 LOT NO R 3070 MAP REFERENCE C LATITUDE 08 42 N LONGITUDE 62 11 W

COUNTRY Venezuela PROVINCE MONAGAS


AREA NO	SUBJECT	SUBJECT	SUBJECT	SUBJECT	SUBJECT	SUBJECT	SUBJECT	SUBJECT
6282	ALB							
BARRANCAS					WATER		FRONT	
TAREA								

30

25X1A

DATE OF PHOTO	TYPE	QUALITY	CLASS	NO. OF CARDS
Sept 6	1	4	1	3

CLASSIFICATION *Conf* APPROVED BY *AD*



CONTINUED


PHOTO NO 8821-19 ICS NO R 3070 MAP REFERENCE C LATITUDE 08 42 N LONGITUDE 62 11 W

COUNTRY Venezuela PROVINCE MONAGAS

AREA NO	SUBJECT	SUBJECT	SUBJECT	SUBJECT	SUBJECT	SUBJECT	SUBJECT	SUBJECT
628E	ALY							
BARRANCAS				LOA				
RIVER				BOAT				

30 25X1A

DATE OF PHOTO	TYPE	QUALITY	CLASS	NO. OF CARDS
Sept. 6 1 4	1	3	1	
CAPTIONED BY				
Conf				ax



ACSO NO	882150	101 NO	R 3070	MAP REFERENCE	C	LATITUDE	10 15 N	LONGITUDE	67 37 W
COUNTRY	Venezuela			PROVINCE	ARAGUA				
AREA NO	27E	SUBJECT	AHP	SUBJECT		SUBJECT		SUBJECT	
	M	A	R	A	C	A	Y	(N R)	
	R		S	U	G	A	R	M	I
								L	L
								E	L
								P	A
								L	M
								A	A

DATE OF PHOTO	TYPE	QUANTITY	CLASS	NO. OF CARDS	25X1A
Dec. 60	4	1	3	1	
CLASSIFICATION	CONF		CAPTIONED BY	[REDACTED]	
			DX		

LONGITUDE
67 37 W

PHOTO NO 882151	LOT NO R 3070	MARKS C	GRID 10 15 N
COUNTRY Venezuela	PROVINCE ARAGUA		
AREA NO 228E	SUBJECT ANP	SUBJECT	SUBJECT
M A R A C A Y	18 F L	15 P A L M A R	20 S
U G A R	23 M I L L	25	40

(7.24)

25X1A

DATE OF PHOTO	TYPE	QUALITY	CLASS	NO. OF CARDS
Dec. 60	4	1	3	1



CLASSIFICATION
Conf

CAPTIONED BY
AD

WORD NO	882152	LOT NO	R 3070	MAP REFERENCE	C	LATITUDE	10 15 N	LONGITUDE	67 37 W
COUNTRY	Venezuela		ARAGUA						
AREA NO	228 E	SUBJECT	C3A	SUBJECT	ANZ	SUBJECT	(NR)	SUBJECT	AGRARIAN
	M A R A C A Y								
	R E F O R M								
	E C T								

7.24

25X1A

DATE OF PHOTO	TYPE	QUALITY	CLASS	NO. OF COPIES	NO.
Dec 60	4	1	3	2	
CLASSIFICATION				CAPTIONED BY	
Conf.				dd	

NO. 882154 | LOT NO. R 3070 | REFERENCE C | DATE 10 11 N | LONGITUDE 68 00 W

COUNTRY Venezuela		PROVINCE CARABOBO					
AREA NO 118 E	SUBJECT C3A	SUBJECT	SUBJECT	SUBJECT	SUBJECT	SUBJECT	SUBJECT
U	A	L	E	N	C	I	A
L	T	B	Y	I	N	S	T
E	N	D	A	R	U	R	A
						↓ de la	

They are located south of lake Valencia on Valencia - LA Escrucijada highway.

DATE OF PHOTO	TYPE	QUALITY	CLASS	NO. OF CARDS	25X1A
Dec. 60	4	2	3	1	
CLASSIFICATION Conf.				CAPTIONED BY dx	

PHOTO NO 882155	LOT NO R 3070	MAP REFERENCE C	DATE 10 11 N	LONGITUDE 67 45 W
COUNTRY Venezuela		PROVINCE CARABOBO		
AREA NO 115E	BASE D33	SUBJECT	SUBJECT	SUBJECT
L A K E	V A L E N C I A		L O O K I	
N O R T H	F R O M		S O U T H	
S H O R E				

DATE OF PHOTO		TYPE	QUALITY	CLASS	NO. OF CARDS	25X1A
Dec 6 04		1	3	1		
CLASSIFICATION Conf.		CAPTIONED BY AD		[REDACTED]		

PHOTO NO: 882156 LOT NO: R 3070 MAP REFERENCE: C LATITUDE: 10 11 N LONGITUDE: 67 45 W

COUNTRY: Venezuela PROVINCE: CARRABOBO

AREA NO	SUBJECT	SUBJECT	SUBJECT	SUBJECT	SUBJECT	SUBJECT	SUBJECT	SUBJECT
118E	D33							
L A K E		V A L E N C I A					L O O K I	
N G	W E S T							

(1)

25X1A

DATE OF PHOTO	TYPE	QUALITY	CLASS	NO. OF CARDS	REMARKS
Dec. 6 0 4	1	3	1		
CLASSIFICATION: Conf.				CAPTIONED BY: [Signature]	

INDEX NO	882157	LOT NO	R 3070	CLASS	C	LONGITUDE		18 36 N	66 56 W
COUNTRY	Venezuela		PROVINCE	DISTRITO			FEDERAL		
AREA NO	328E	SUBJECT	CL8	SUBJECT		SUBJECT		SUBJECT	
	L A	G U A I R A			L O O	K I N G			W
	E S T	A T	C I T Y						

(6)

25X1A

SIZE OF PHOTO	TYPE	QUALITY	CLASS	NO. OF CARDS
100	4	2	3	1
CLASSIFICATION				COPYED BY
Conf				ad



LONGITUDE

PHOTO NO	882158	LOT NO	R 5070	REF ID	C	COORDINATES	8 30 N	LONGITUDE	61 30 W
COUNTRY	Venezuela		REGION	Delta Amacuro Territory					
AREA NO	638E	SUBJECT	ATG C78	SUBJECT		SUBJECT		SUBJECT	
NAT	VE	MAN							
G	COCONUTS								

(8, 24)

25X1A

DATE OF PHOTO	TYPE	QUALITY	CLASS	NO. OF CARDS
Dec 60	4	1	3	2
CLASSIFICATION				CAPTURED BY
Conf.				AN



PHOTO NO

882159

LOT NO

R 3070

MAP REFERENCE

C

GRID

P 30 N

61 30 W

COUNTRY

Venezuela

MOVING

DELTA AMACURO TERRITORY

AREA NO

638 R

SUBJECT

ANG

SUBJECT

C78

SUBJECT

SUBJECT

SUBJECT

SUBJECT

SUBJECT

SUBJECT

20

40

60

80

100

120

140

160

180

200

220

240

260

280

300

NATIVE MEN OPENING
REFEN COCONUTS

8.24

25X1A

DATE OF PHOTO	TYPE	QUALITY	CLASS	NO. OF CARDS	NO.
Dec 60	4	1	3	2	

CLASSIFICATION

Conf

CAPTIONED BY
AD




PHOTO NO	882160	LOT NO	R 3040	MAP REFERENCE	C	LONGITUDE	8 30 N 61 30 W
COUNTRY	Venezuela	INC. TITLE					
AREA NO	638E	DELTA Amacuro Territory					
SUBJECT	C78	SUBJECT	ATLZ	SUBJECT		SUBJECT	
	PASTURELAND				ON		ISLAND
	DIN		DELTA				

(8,24)

25X1A

DATE OF PHOTO	TYPE	QUANTITY	CLASS	NO. OF COPIES
Dec. 60	4	1	3	2

CLASSIFICATION: *Conf*

CAPTIONED BY: *DD*




PHOTO ID: 882161
 LOT NO: R 3070
 MAP REFERENCE: C
 LATITUDE: 8 30 N
 LONGITUDE: 61 30 W

COUNTRY: Venezuela
 PROVINCE: Delta Amacuro Territory

AREA NO	SUBJECT	SUBJECT	SUBJECT	SUBJECT	SUBJECT	SUBJECT	SUBJECT	SUBJECT	SUBJECT
638E	C76	AGP							
N	A	T	I	V	E	W	O	M	A
B	O	L	O	D	E	P	L	A	T

(8,24)

25X1A

DATE OF PHOTO	TYPE	QUALITY	CLASS	NO. OF CASES
Dec 60	4	1	S	
CLASSIFICATION: CONF			CAPTIONED BY: [Redacted]	

PHOTO NO 882162 LOT NO R 3070 MAP REFERENCE C LATITUDE 8 30 N LONGITUDE 61 30 W

COUNTRY Venezuela PROVINCE Delta Amacuro Territory

AREA NO	SUBJECT	SUBJECT	SUBJECT	SUBJECT	SUBJECT	SUBJECT	SUBJECT	SUBJECT
638E	C72							
N I A T I V E	B O Y				W I T H			B O W
A N D	A R R O W.							

8 25X1A

DATE OF PHOTO	TYPE	QUANTITY	CLASS	NO. OF COPIES
Dec 6 0 4	1	3		

CLASSIFICATION Conf CAPTIONED BY [Signature]

PHOTO NO 882163 LOT NO R 3070 MAP REFERENCE C LATITUDE 9 04 N LONGITUDE 62 03 W

COUNTRY		PROVINCE							
Venezuela		Delta Amacuro Territory							
AREA NO	SUBJECT	SUBJECT	SUBJECT	SUBJECT	SUBJECT	SUBJECT	SUBJECT	SUBJECT	SUBJECT
638E	AGP								
T	U	C	U	P	I	T	A	(N R)	I
W	O	M	A	N	W	E	A	V	I
K									

at AGRARIAN REFORM settlement.

22 25X1A

DATE OF PHOTO	TYPE	QUALITY	CLASS	NO. OF CARDS
Dec 6 0 4	1	3	1	



PHOTO NO. **88216A** LOT NO. **R 3070** MAP REFERENCE **C** LATITUDE **9 04 N** LONGITUDE **62 03 W**

COUNTRY Venezuela		PROVINCE DELTA AMARURO TERRITORY							
AREA NO. 638E	SUBJECT AHZ	SUBJECT	SUBJECT	SUBJECT	SUBJECT	SUBJECT	SUBJECT	SUBJECT	SUBJECT
TURUPITA	(NR)					HOUSING			
FOR	INDIANS					AT	AGRA		
RIAN	REFORM					SETTLEMENT			

(724) 25X1A

DATE OF PHOTO	TYPE	QUANTITY	CLASS	NO. OF CARDS
Dec. 6 0 4		1	3	1
CLASSIFICATION Conf			CAPTIONED BY UW	



PHOTO NO	882165	LOT NO	R 3070	MAP REFERENCE	C	LATITUDE	08 42. N	LONGITUDE	62 11 W
COUNTRY	Venezuela			PROVINCE	MORAGAS				
MEA NO	628E	SUBJECT	D36	SUBJECT	DIF	SUBJECT		SUBJECT	
	B	A	R	R	A	N	E	A	S
									(NR)
	A	N	O	S	A	T	H	I	G
									W
									A
									T
									H
									E
									L
									K

DATE OF PHOTO	TYPE	QUANTITY	CLASS	NO. OF CARDS	CLASSIFICATION
Dec 6 50	4	1	3	2	(1) 25X1A
CLASSIFICATION	CONF		CAPTIONED BY		AD

Approved For Release 2000/06/02 : CIA-RDP78-05867A000401380033-8

PHOTO NO 882166 LOT NO R 3070 MAP REFERENCE C LATITUDE 9 04 N LONGITUDE 62 03 W

COUNTRY Venezuela PROVINCE Delta Amacuro TERRITORY

AREA NO	SUBJECT	SUBJECT	SUBJECT	SUBJECT	SUBJECT	SUBJECT	SUBJECT	SUBJECT	SUBJECT
638E	536								
TUCUPITA			(NR)			ORINOCO			70
RIVER									40

(1)

25X1A

DATE OF PHOTO	TYPE	QUALITY	CLASS	NO. OF COPIES
Dec 6 04	4	1	3	
CLASSIFICATION CONF				CAPTIONED BY [Signature]



Approved For Release 2000/06/02 : CIA-RDP78-05867A000401380033-8

PHOTO NO. 882167 | ICI NO. R 3070 | MAP REFERENCE C | LATITUDE 10 15 N | LONGITUDE 67 37 W

COUNTRY Venezuela | PROVINCE ARAGUA

AREA NO.	SUBJECT	SUBJECT	SUBJECT	SUBJECT	SUBJECT	SUBJECT	SUBJECT	SUBJECT
<u>228E</u>	<u>AHB</u>							
<u>MARRACA</u>	<u>Y</u>			<u>10</u>	<u>15</u>	<u>30</u>	<u>40</u>	<u>50</u>
<u>LFAIR</u>				<u>30</u>	<u>35</u>			<u>40</u>
				<u>30</u>				

24 25X1A

DATE OF PHOTO	TYPE	QUALITY	CLASS	NO. OF CARDS	APPROVED BY
<u>Dec. 60</u>	<u>4</u>	<u>1</u>	<u>3</u>	<u>1</u>	<u>GH</u>

PHOTO NO: 882168 | LOT NO: L 3070 | MAP REFERENCE: C | LATITUDE: 09 01 N | LONGITUDE: 71 55 W

COUNTRY: Venezuela | PROVINCE: Zulia

AREA NO	SUBJECT	SUBJECT	SUBJECT	SUBJECT	SUBJECT	SUBJECT	SUBJECT	SUBJECT
818E	C68							
S	A	N	C	A	R	L	O	S
S	T	R	E	E	T	S	C	E
A	T	E	R	F	R	O	N	T.

6 25X1A

DATE OF PHOTO	TYPE	QUALITY	CLASS	NO. OF COPIES	NO.
Sept 6/1	4	2	3	1	
CLASSIFICATION: Copy				CAPTIONED BY: [Signature]	

PHOTO NO. 882169 LOT NO. R 3070 MAP REFERENCE C LATITUDE 09 01 N LONGITUDE 71 55 W

COUNTRY Venezuela PROVINCE Zulia

AREA NO	SUBJECT	SUBJECT	SUBJECT	SUBJECT	SUBJECT	SUBJECT	SUBJECT	SUBJECT
PIPE	CP							
SAN CARLOS								
STREET								
AT FRONT								

6 25X1A

DATE OF PHOTO	TYPE	QUALITY	CLASS	NO. OF CARDS	APPROVED BY
Sept 61	4	1	3	1	AT

NO. NO. 88217D | LOT NO. R 3070 | MAP REFERENCE C | LATITUDE 89 01 N | LONGITUDE 71 55 W

COUNTRY Venezuela		PROVINCE Zulia													
AREA NO. 818E	MARK CGB	SUBJECT	SUBJECT	SUBJECT	SUBJECT	SUBJECT	SUBJECT	SUBJECT	SUBJECT						
S	A	N	C	A	R	L	O	S	D	E	Z	U	L	I	A
	S	T	R	E	F	E	T	S	E	N	E	N	E	A	R
A	T	E	R	F	R	O	N	T.							

6 25X1A

DATE OF PHOTO	TYPE	QUALITY	CLASS	NO. OF CARDS
Sept 61	4	1	3	1

CLASSIFICATION: *Conf* | CAPTIONED BY: *at*




PHOTO NO 882171 | LOT NO R 3070 | MAP REFERENCE C | LATITUDE 09 01 N | LONGITUDE 71 55 W

COUNTRY Venezuela | PROVINCE Zulia

AREA NO	SUBJECT	SUBJECT	SUBJECT	SUBJECT	SUBJECT	SUBJECT	SUBJECT
818E	C76						
SAN	CLARLOS	DE	ZULIA				
INDIAN	WOMAN	OF	GUA				
JIRA	TRIBE						

25X1A

DATE OF PHOTO	TYPE	QUALITY	CLASS	NO. OF CARDS	NO.
Sept 61	4	2	I	1	
CLASSIFICATION				CAPTIONED BY	
CONF				AX	



PHOTO NO. 882172 | LOT NO. R 3070 | MAP REFERENCE C | LATITUDE 09 01 N | LONGITUDE 71 55 W

COUNTRY: Venezuela | PROVINCE: Zulia

AREA NO	SUBJECT	SUBJECT	SUBJECT	SUBJECT	SUBJECT	SUBJECT	SUBJECT	SUBJECT
818E	AN3	ANB						
SAN CARLOS				DE ZULIA				
DWARF				BR AH MAN AT FA				
IR								agicultural

DATE OF PHOTO	TYPE	QUALITY	CLASS	NO. OF CARDS
Sept 6 1 4	1	3	2	24

CLASSIFICATION: Conf | OFFICER BY: [Signature]



REF ID	882173	REF NO	R 3070	REF REFERENCE	C	REF REFERENCE	9 04 N 62 03 W	LONGITUDE
COUNTRY	Venezuela	PROVINCE	Delta Amacuro Territory					
AREA NO	638E	SUBJECT	AK8	SUBJECT		SUBJECT		SUBJECT
	TUCUPITA						TERMINAL	B
	WILDING						AIRPORT	

DATE OF PHOTO	TYPE	QUALITY	CLASS	NO. OF CARDS	31	25X1A
Sept 6 1	4	2	3	1		
CLASSIFICATION	Conf.		CAPTIONED BY	AD		

PHOTO NO 882174 | LOT NO R 3070 | MAP REFERENCE C | LATITUDE 08 42 N | LONGITUDE 62 11 W

COUNTRY		PROVINCE							
Venezuela		MonAGAS							
LIBR NO	SUBJECT	SUBJECT	SUBJECT	SUBJECT	SUBJECT	SUBJECT	SUBJECT	SUBJECT	SUBJECT
628E	AKW	ALY							
B	A	R	R	A	N	C	A	S	W
									A
									T
									E
									R
									W
									A
									Y

~~Highway~~ Highway bridge to Barcelona in background.

(2P 29)

25X1A

DATE OF PHOTO	TRIP	QUALITY	CLASS	NO. OF CARDS
Sept 6	1	4	1	3
CLASSIFICATION				CAPTIONED BY
Conf.				AL



Approved For Release 2000/06/02 : CIA-RDP78-05867A000401380033-8

PHOTO NO 882175 | LOT NO R 3070 | MAP REFERENCE C | LATITUDE 08 42 N | LONGITUDE 62 11 W

COUNTRY Venezuela | PROVINCE MONAGAS

AREA NO	SUBJECT	SUBJECT	SUBJECT	SUBJECT	SUBJECT	SUBJECT	SUBJECT	SUBJECT
628E	C6D							
BARRANCAS				LOOKING				D
OWN	MAIN			STREET				TOWA
RIVER								

6 25X1A

DATE OF PHOTO	TYPE	QUALITY	CLASS	NO. OF CARDS
Sept 6	1	4	1	3 1

CLASSIFICATION *Conf* CAPTIONED BY *del*




PHOTO NO	882176	LOT NO	R 3070	MAP REFERENCE	C	LATITUDE	08 53 N	LONGITUDE	64 15 W
COUNTRY	Venezuela		ANZOATEGUI						
AREA NO	127E	SUBJECT	AHL	SUBJECT		SUBJECT		SUBJECT	
	E	L	T	I	G	R	E	(N R)	
	E	L	D	A	T	A	G	R	I
	R	E	F	O	R	M	P	R	O

DATE OF PHOTO	TYPE	QUALITY	CLASS	NO. OF CARDS	25X1A
Sept 6	1	4	1	3	1
CLASSIFICATION	CONF				CAPTIONED BY
					OH

PHOTO NO.	882171	LOT NO.	R 3070	MAP REFERENCE	C	LATITUDE		08 53 N		LONGITUDE		64 15 W	
COUNTRY	Venezuela			PROVINCE	ANZOATEGUI								
AREA NO.	128E	SUBJECT	DIG	SUBJECT	SEAH	SUBJECT		SUBJECT		SUBJECT		SUBJECT	
	E L	T	I	E	R	E		V	A	L	L	E	E
	N	I	G	D	I	V	I	D	E	D		F	O
	R	E	F	O	R	M.						L	A

(1, 24)

25X1A

DATE OF PHOTO	TYPE	QUALITY	CLASS	NO. OF CARDS
Sept. 6	1	4	1	3
				2
CLASSIFICATION				CAPTIONED BY
CONF				AD



PHOTO NO	682178	LOT NO	R 3070	REF REFERENCE	C	LATITUDE	08 53 N	LONGITUDE	64 15 W
COUNTRY	Venezuela		PROVINCE	ANZOATEGUI					
AREA NO	128E	SUBJECT	C38	SUBJECT		SUBJECT		SUBJECT	
	E. L.	T	IGRE		H	O	U	S	I
	A	G	R	I	C	U	L	T	U
	P	R	O	J	E	C	T.		

(7.24) 25X1A

DATE OF PHOTO	TYPE	QUALITY	CLASS	NO. OF CARDS
Sept 6	14	1	3	1
CLASSIFICATION	Coat.		CAPTIONED BY	ad

WORD NO: 882179 LOT NO: R 3070 MAP REFERENCE: C LATITUDE: 08 53 N LONGITUDE: 64 15 W

COUNTRY: Venezuela PROVINCE: ANZOATEGUI

AREA NO	SUBJECT	CLASS	SUBJECT	SUBJECT	SUBJECT	SUBJECT	SUBJECT	SUBJECT
128E	AHS							
EL	TIGRE			FENCE		AROU		
ND	AGRICULTURE					REFOR		
M	PROJECT							

DATE OF PHOTO	TYPE	QUALITY	CLASS	NO. OF CARDS	CLASSIFICATION
Sept 6	14	1	3	1	Conf

25X1A
 [Redacted Area]

PHOTO NO.	382180	LOT NO.	R 3070	MAP REFERENCE	C	LATITUDE		LONGITUDE					
COUNTRY		Venezuela								PROVINCE	APURG.		
AREA NO.	13PE	SUBJECT	D36	SUBJECT	C38	SUBJECT		SUBJECT		SUBJECT		SUBJECT	
S	A	M	'	F	E	R	N	A	N	D	O	D	E
F	R	A	M	C.	H	H	O	U	S	E	O	N	A
U	R	E	R	R	I	V	E	R.					

(1, 7)

25X1A

DATE OF PHOTO	TYPE	QUALITY	CLASS	NO. OF CARDS
Sept 6	1	4	1	3
				2




PHOTO NO. 882181 LOT NO. R 3070 MAP DESIGNATION C 0754N 67 38W

COUNTRY: VENEZUELA REGION: APURE

AREA NO	SUBJECT	SUBJECT	SUBJECT	SUBJECT	SUBJECT	SUBJECT	SUBJECT	SUBJECT
138E	D36							
SAN	FERNANDO	DE	APUR					
E	APURE	RIVER						

25X1A

DATE OF PHOTO	TYPE	QUALITY	CLASS	NO. OF CARDS
Sept 6	14	1	3	1
CLASSIFICATION: Conf.				CAPTIONED BY: [Signature]



LONGITUDE 18 45 E

PHOTO NO 882182	LOT NO 221	MAP REFERENCE C	LATITUDE 54 11 N					
COUNTRY Poland	PROVINCE GDANSK							
AREA NO 125M	SUBJECT ALP	SUBJECT C26	SUBJECT P O R T	SUBJECT -	SUBJECT C I R O N	SUBJECT 13	SUBJECT 20	
G D A N S K	10	30	15	0	R N I C Z Y	15	20	
O R E	35	4	15	0	R N I C Z Y	15	20	
A P I N J	35							

PT 10 OF 10 - PT SERIES
SEE CIA - - -

(3)

25X1A

DATE OF PHOTO	TYPE	QUALITY	CLASS	NO. OF CARDS
9-13-05	6	✓	B	✓



LONGITUDE 1845E

PHOTO NO. 882183	LOT NO. 924	MAP REFERENCE C	GRID 5921N
COORDINATE Poland	PROVINCE Gdansk		
AREA NO. 127M	SUBJECT MA	SUBJECT C24	
G D A N S K		P O R T	
S R E	Q U A R T E R	G O R N	
A S I N			

17 V OF 10-PT SERIES
SEE CIA

25X1A

DATE OF PHOTO	TYPE	QUANTITY	CLASS	NO. OF COPIES
9-13056	✓	✓	B	2



PHOTO NO 882184 LOT NO 224 MAP REFERENCE C LATITUDE 54° 11' N LONGITUDE 18° 40' E

COUNTRY Poland PROVINCE Gdansk

AREA NO	SUBJECT	SUBJECT	SUBJECT	SUBJECT	SUBJECT	SUBJECT	SUBJECT	SUBJECT	SUBJECT
125M	ALA	CGH	AKA						
G D A N S K			A O R T						
O R E			U A Y						

~~ASA~~

PT 3 OF 10 - PT SERIES
SEE CIA

25X1A

(7,27,3)

DATE OF PHOTO	TYPE	QUALITY	CLASS	NO. OF CARDS
9-12-62	4	✓	B	3



PHOTO NO 882185 LOT NO 324 MAP REFERENCE C LATITUDE 5421N LONGITUDE 1845E

COUNTRY Poland PROVINCE Gdansk

AREA NO	SUBJECT	SUBJECT	SUBJECT	SUBJECT	SUBJECT	SUBJECT	SUBJECT	SUBJECT
125M	ALA	CGA	AKN					
G D A N S K			A O R T				1 R O N	32
O R L							G O R N	33
A B I J								34


PT 4 OF 10-PT SERIES
SECRET

DATE OF PHOTO	TYPE	QUALITY	CLASS	NO. OF COPIES
9-13-62	624	✓	B	3

CLASSIFICATION: *SECRET*

PHOTO NO.	882186	REF NO.	B 22	REF REFERENCE	C	LATITUDE	34 21 N	LONGITUDE	18 40 E
COUNTRY	Poland	PROVINCE	GDANSK						
AREA NO.	1255 M	SUBJECT	ALA	SUBJECT	1224	SUBJECT	PKN	SUBJECT	
	GDANSK								
	DRE		QUAY						
	AP								

PT 5 OF 10-PT SERIES.
 SEE CIA - - -

25X1A


DATE OF PHOTO	9-13-05	TYPE	62	QUALITY	4	CLASS	B	NO OF COPIES	3
CLASSIFICATION	SECRET		BY		DATE		7, 27, 30		
	SECRET		BY		DATE		SECRET		

PHOTO NO	882187	LOT NO	8224	MAP REFERENCE	C	LATITUDE	54 21 N	LONGITUDE	18 45 E
COUNTRY	Poland	PROVINCE	GDANSK						
AREA NO	1255 M	SUBJECT	ALA	SUBJECT	C24	SUBJECT	AKN	SUBJECT	
	GDANSK								
	ORE								
	AF, N								

PT 6 of 10-PT series.
SEE CIA - - -

25X1A


DATE OF PHOTO	9.13.05	TYPE	62	QUALITY	4	CLASS	B	NO OF CARDS	3
CLASSIFICATION	SECRET				CAPTIONED BY				
									

PHOTO NO	682188	REF NO	522	MAP REFERENCE	C	LATITUDE	54° 1' N	LONGITUDE	18° 40' E
COUNTRY	Poland		PROVINCE	GDANSK					
AREA NO	1255 M	MARK	ALB	MARK	C26	MARK	AKN	MARK	
GDANSK		ORE		AZI		POLSKA		GORNICZY	
AZI		QUAY		POLSKA		GORNICZY		B	

Pt 7 of 10-PT series
 See CIA - - -

DATE OF PHOTO	9-13 OCT 62	TYPE	4	QUALITY	✓	CLASS	B	NO. OF COPIES	3
CLASSIFICATION	UNCLASSIFIED								

PHOTO NO	882189	LOT NO	2.1	RAW REFERENCE	C	LATITUDE	54° 21' N	LONGITUDE	18° 45' E
COUNTRY	Poland		PROVINCE						
AREA NO			G D A N S K						
AREA NO	1257 M	SUBJECT	ALA	C26	AKN				
G D A N S K					P O R T			L I R O N	20
O R E								G O R N	21
A S I N								C I Y	22

PT 8 OF 10-PT SERIES.
 See CIA — — —

(7.27.25X1A)

DATE OF PHOTO	TYPE	QUALITY	CLASS	NO. OF COPIES
9-13-62	62	4	B	3
CLASSIFICATION	HNT <i>[Signature]</i> CAPTIONED BY <i>[Signature]</i>			



PHOTO NO.	882190	LDI NO.	522N	MAP REFERENCE	C	LATITUDE	54°11'N	LONGITUDE	18°40'E
COUNTRY	Poland	PROVINCE	GDANSK						
AREA NO.	1255M	SUBJECT	ALA	SUBJECT	AKN	SUBJECT	C26	SUBJECT	
	GDANSK								
	ORE								
	A. S. I. W.]								

11, 9 AIR-IT SERIES
SEE CIA - - -

25X1A

DATE OF PHOTO	9-13 OCT 62	TYPE	4	QUALITY	✓	CLASS	B	NO. OF CARDS	3
CLASSIFICATION	TOP SECRET								



PHOTO NO	882191	LOT NO	5221	MAP REFERENCE	C	LATITUDE	54°10'N	LONGITUDE	184°05'E							
COORDE	Pland		PROVINCE													
			G DANK													
AREA NO	1255M	SUBJECT	ALA	SUBJECT	AKN	SUBJECT	C26	SUBJECT		SUBJECT		SUBJECT		SUBJECT		
G DANK		ORE			A \$1 W		10		15		20		25		30	
ORE		QUAY			G O R N I C Z Y		B									

P. 10 OFFICIAL SERIES
SEE CIA 882182-882191

(7.30) 25X1A

DATE OF PHOTO	9-13 Oct 62	TYPE	4	QUALITY	Y	CLASS	B	NO. OF CARDS	3
CLASSIFICATION		UNCLASSIFIED			CAPTURED BY		[Signature]		

PHOTO NO	882192	LOT NO	228	REFERENCE	C	LATITUDE	54°21'N	LONGITUDE	18°40'E
COUNTRY	Poland	PROVINCE	GDANSK						
AREA NO	1217M	SUBJECT	ALP	SUBJECT	AKM	SUBJECT	AK.S	SUBJECT	E-4
	G D A N S K				P O R T				
	O R E		Q U A Y			G O R N		C E Y	
	A J I N								

DATE OF PHOTO	9-13 Oct 62	TYPE	4	QUALITY	2	CLASS	B	NO OF CARDS	4
CLASSIFICATION	TOP SECRET								5X1A
APPROVED BY	MNF [Signature]								[Signature]

PHOTO NO 882193	LOT NO S-22	MAP REFERENCE C	LATITUDE 54°21'N	LONGITUDE 18°45'E				
CODIFR Pland	PROVINCE GDANSK							
AREA NO 1217M	SUBJECT ALA	SUBJECT AKM	SUBJECT AKN	SUBJECT	SUBJECT	SUBJECT	SUBJECT	SUBJECT
G D A N S K	K		10	RT	-	13	[C O A C	20
Q U A Y		G O R N I C Z Y	30			35	B A S I N	45

25X1A

DATE OF PHOTO 9-13 Oct 62	TYPE 4	QUALITY v	CLASS B	NO. OF CARDS 3	(27, 30)
CLASSIFICATION CONFIDENTIAL				CAPTURED BY [Signature]	

PHOTO ANALYSIS REPORT

LONGITUDE 1845E

PHOTO NO 882194 LOT NO 224 DIA REFERENCE C LATITUDE 5421N

COUNTRY Thailand PROVINCE GDAN/K

AREA NO	SUBJECT	SUBJECT	SUBJECT	SUBJECT	SUBJECT	SUBJECT	SUBJECT	SUBJECT	SUBJECT
125M	ALA	CV4	760						
GDAN/K			PORT						
D4	UC								

DATE OF PHOTO	TYPE	QUALITY	CLASS	NO. OF COPIES	CLASSIFICATION
9-13-62	62	4	8	3	(7.30) 25X1A
CLASSIFICATION				CAPTIONED BY	
SECRET				[Signature]	

PHOTO NO: 882195 LOT NO: 228 MAP REFERENCE: C LATITUDE: 5421N LONGITUDE: 1845E

COUNTRY: Poland PROVINCE: GDANSK

AREA NO	SUBJECT	SUBJECT	SUBJECT	SUBJECT	SUBJECT	SUBJECT	SUBJECT	SUBJECT	SUBJECT
1255M	ALA	AUP	AOD	CVB					
GDANSK	SK		PORT					COL	D
EPOT	ND								


DATE OF PHOTO	TYPE	QUANTITY	CLASS	PHO. OF CAMERA	REMARKS
9-1305	6v	4	B		(716,30) 
CLASSIFICATION: <i>Int Division</i>				CAPTIONED BY: <i>[Signature]</i>	

PHOTO NO.	882196	REF NO.	822V	MAP REFERENCE	C	LATITUDE	5421N	LONGITUDE	1845E
COUNTRY	Poland		PROVINCE	GDANSK					
AREA NO.	1255M	SUBJECT	PLA	NAME	RUP	SUBJECT	ADD	SUBJECT	CRS
	40	10	10	10	10	10	10	10	10
	EPOT	23	NO	10					
		43							

DATE OF PHOTO	7/16/30	TYPE		QUALITY		CLASS		NO. OF CARDS	4
CLASSIFICATION	[REDACTED]								

PHOTO NO	882197	LOT NO	124	NAV REFERENCE	C	LATITUDE	54 21 N	LONGITUDE	18 45 E
COUNTRY	Poland		PROVINCE	GDANSK					
AREA NO	INTM	SUBJECT	PLA	SUBJECT	AUP	SUBJECT	AUD	SUBJECT	C-26
	GDANSK								
	E I O T		NO.						

DATE OF PHOTO	9-13-05	TYPE	6v	QUALITY	4	CLASS	B	NO. OF CARDS	1
CLASSIFICATION	TOP SECRET		CAPTIONED BY		[Redacted]				

Approved For Release 2000/06/02 : CIA-RDP78-05867A000401380033-8

PHOTO NO 882195	LOT NO P24	MAP REFERENCE C	LATITUDE 54.1 N	LONGITUDE 18.45 E
COUNTRY Poland	PROVINCE GDANSK			
AREA NO INTAI	SUBJECT RA	SUBJECT ADP	SUBJECT AD	SUBJECT C26
GD	1	3	K	
EP	2	T	NG	
	43			

DATE OF PHOTO 9-13-05	TYPE 6v	QUALITY 2	CLASS B	NO. OF COPIES 4	(716.30) 25X1A
CLASSIFICATION TOP SECRET					
CAPTIONED BY [Signature]					

Approved For Release 2000/06/02 : CIA-RDP78-05867A000401380033-8

Approved For Release 2000/06/02 : CIA-RDP78-05867A000401380033-8

PHOTO NO.	882199	LOT NO.	324	MAP REFERENCE	C	LATITUDE	5421N	LONGITUDE	1845E
COUNTRY	Thailand			PROVINCE	GDANK				
AREA NO.	1251M	SUBJECT	ALA ADD	SUBJECT	ADP	SUBJECT	CRS	SUBJECT	
	GDANK				PO		RT	-	19
	REPORT		NO.						33
									40

DATE OF PHOTO	9.13.02	TYPE	6	QUALITY	4	CLASS	B	NO. OF CARDS	4
CLASSIFICATION	SECRET				CAPTIONED BY	[Signature]			


25X1A


PHOTO NO 882200 LOT NO *2nd* MAP REFERENCE *e* LATITUDE *54 21 N* LONGITUDE *18 40 E*

COUNTRY *Poland* PROVINCE *GDANSK*

AREA NO	SUBJECT	SUBJECT	SUBJECT	SUBJECT	SUBJECT	SUBJECT	SUBJECT	SUBJECT
<i>1251A</i>	<i>ALA</i>	<i>ADD</i>	<i>C24</i>	<i>305</i>				
<i>GDANSK</i>			<i>1</i>	<i>25</i>			<i>P O L</i>	<i>D</i>
<i>REPORT</i>	<i>NO</i>		<i>1</i>	<i>(F G)</i>			<i>[B C D G S]</i>	<i>10</i>

DATE OF PHOTO	TYPE	QUALITY	CLASS	NO. OF CARDS
<i>9-13 Oct 62</i>	<i>62</i>	<i>4</i>	<i>B</i>	<i>4</i>

7.16.30 *[Redacted]* 25X1A

LONGITUDE 18 45 E

PHOTO NO 882201 LOT NO 8747 MAP REFERENCE e LACTOR 5421N

COUNTRY Poland PROVINCE GDANSK

AREA NO	SUBJECT	SUBJECT	SUBJECT	SUBJECT	SUBJECT	SUBJECT	SUBJECT	SUBJECT
551M	PLA 902	C26						
G D A N S K		1	10	R T	-	10	H Y D R O	20
G R A P H			20	V E S S E L		20	H Y D R O	40
G R A P H		3	30					

25X1A

DATE OF PHOTO	TYPE	QUALITY	CLASS	NO. OF CARDS
9-13 Oct 62	4	2	B	3

CLASSIFICATION: *TOP SECRET*
CAPTIONED BY: *[Signature]*

PHOTO NO. 582202 LOT NO. 822H LATITUDE 54°21'N LONGITUDE 18°45'E

COUNTRY Poland PROVINCE GDANSK

AREA NO	SUBJECT	SUBJECT	SUBJECT	SUBJECT	SUBJECT	SUBJECT	SUBJECT	SUBJECT
10TH	ALA	9CH						
GDANSK			P ¹⁰	RT	-	15	CR	20
FIVE	WH	ST	LE	Y		20	BEN	40
REA]						20	D	A

DATE OF PHOTO	FPM	QUALITY	CLASS	NO. OF COPIES
9-13-05	62	4	B	2

CLASSIFICATION: *TOP SECRET* CAPTIONED BY: *[Signature]*

Approved For Release 2000/06/02 : CIA-RDP78-05867A000401380033-8

PHOTO NO. 882203 LOT NO. 8221 MAP REFERENCE *[mark]* LATITUDE 34° 10' N LONGITUDE 184° 50' E

COUNTRY *Poland* ALPHANUMERIC *GDANKA*

AREA NO.	SUBJECT	SUBJECT	SUBJECT	SUBJECT	SUBJECT	SUBJECT	SUBJECT	SUBJECT
101A	ALA	CRK	ROB	ROA	ALG			
GD	10	10	10	10	10	10	10	10
EA	10	10	10	10	10	10	10	10
	10	10	10	10	10	10	10	10

DATE OF PHOTO	TYPE	QUALITY	CLASS	(NO. OF COPIES)
9-17-05-62	✓	✓	B	5

PHOTO NO. 882201	LDI NO. Jvt	NAV REFERENCE C	LATITUDE 54°21'N	LONGITUDE 78°40'E
COUNTRY Poland	PROVINCE GDANSK			
AREA NO. 1215M	BASEC ALA	SUBJECT CZECH	SUB NO. MG	SUBJECT MG
GDANSK		PORT		13
ZAD		PORT	QUAY	23
				30

25X1A

DATE OF PHOTO 9-13-05	TYPE 624	QUALITY ✓	CLASS B	NO. OF COPIES 9
CAPTIONED BY <i>[Signature]</i>				



PHOTO NO	LOT NO	MAP REFERENCE	LATITUDE	LONGITUDE
882205	122	C	5421N	1845E
COUNTRY	PROVINCE			
Laos	Champasak			
AREA NO	SUBJECT	SUBJECT	SUBJECT	SUBJECT
12.1M	ALA C2E			
GDAN'SK		PORT		
ZAD		QUAY		HARBOR
RTU		QUAY		AREA
DATE OF PHOTO: 9-13 OCT 62 TYPE: 62 QUALITY: ✓ CLASS: 8 NO. OF COPIES: 2 CAPTIONED BY: [Signature]				


25X1A


PHOTO NO 8822015 LOT NO 8-228 MAP REFERENCE C LATITUDE 5421N LONGITUDE 1845E

COUNTRY Poland PROVINCE G.DANSK

AREA NO 125M SUBJECT 1. ALA 2. M4 3. AKC

13	G	D	A	N	1	K	19	P	O	R	T	-	20	V	E	S	E	30
21	L	V	E	T	L	U	G	A	20	P	T	21	3					40
22	-	P	T	1	A	N	22	A	M	A	S	E	C	I	A	-	-	-

→ No RT-260

25X1A

DATE OF PHOTO	TYPE	QUALITY	CLASS	NO. OF CARDS
9-13 Oct 62	62	4	2	B 3

CAPTIONED BY *[Signature]*




PHOTO NO 882207 LOT NO 8-224 MAP REFERENCE C LATITUDE 32.1 N LONGITUDE 182.5 E

COUNTRY Poland PROVINCE G. DANISK

AREA NO	SUBJECT	SUBJECT	SUBJECT	SUBJECT	SUBJECT	SUBJECT	SUBJECT	SUBJECT	SUBJECT
1477.0	ALA	ALY	ALC						
G D A N I S K			P O	R T					
L U E T L U G A				P T					
- P T									

NO RT-260

DATE OF PHOTO	TYPE	QUALITY	CLASS	NO OF CARDS
9-13 OCT 62	4	2	B	3

PHOTO NO. 882208	LOT NO. 8224	MAP REFERENCE C	LATITUDE 3421N	LONGITUDE 1845E				
COUNTRY Poland	PROVINCE GDANSK							
AREA NO. 125M	SUBJECT ALA	SUBJECT K4	SUBJECT KIC	SUBJECT	SUBJECT	SUBJECT	SUBJECT	SUBJECT
G D A N	K		P O R T					
L V E T	L U G A		P T					
- I I	A A N	- R	A M A	SEE CIA 882206 - 882208				

No. RT-260

DATE OF PHOTO 9-13 OCT 62	TITLE 4	QUANTITY 2	CLASS B	NO. OF CARDS 3	25X1A
CLASSIFICATION					CAUTIONED BY

PHOTO NO.	882209	REF NO.	224	MAP REFERENCE	C 34212	LATITUDE	18456
CODING	Poleak		PROVINCE	GAMK			
AREA NO.	1235M	SUBJECT	ALA 350	SUBJECT	369	SUBJECT	367
G D A N	S K		P O R T	-	(N	S I D	
E	S	W E T T E R	P L A T T E			O A	
S I N		S A I L O R S				O N Q U A Y	

Pt ① of 7-11 series.
 Sec CIA — — —

(3,7,93) X1A

DATE OF PHOTO	9-13 Oct 62	TYPE	4	QUALITY	✓	CLASS	B 4	NO OF CARDS	[REDACTED]
CAPTION	3/11/74		[REDACTED]		[REDACTED]				

PHOTO NO	582210	LOT NO	8-22A	MAP REFERENCE	C	LATITUDE	5421N	LONGITUDE	1840E
LOCATION	Pland		G DAN K						
AREA NO	125M	BRANCH	ALA	MEMO	3/69	SUBJECT	357969	SUBJECT	
	G D I A N	K		P O R T	-	13	(N)	S I D	20
	E O F	W E S T E R P L A T T E				20		B A	40
	S I N	T U S				20			

IT V #7-PT SERIES. See CIA

25X1A

DATE OF PHOTO	9-13-05	TYPE	6v	QUALITY	4	CLASS	B	NO. OF CARDS	
CLASSIFICATION	UNCLASSIFIED								
APPROVED BY <i>[Signature]</i>									

PHOTO NO. 852211	LOT NO. P-228	MAP REFERENCE C	LATITUDE 5421N	LONGITUDE 1845E
PROVINCE Pland		PROVINCE GDANK		
AREA NO. 12574	SUBJECT PLA	SUBJECT 369	SUBJECT 397	SUBJECT 304
GDANK	K	P	RT	-
[0	1	W	E
3	1	2	P	A
]				

It 3 of 7 - P. 101111. Sec CIA

DATE OF PHOTO 4-13-05	TYPE 62	QUALITY 4	CLASS B	NO. OF CARDS 4	25X1A
CLASSIFICATION					[REDACTED]
CAPTIONED BY					

ILLEGIB

Approved For Release 2000/06/02 : CIA-RDP78-05867A000401380033-8

Approved For Release 2000/06/02 : CIA-RDP78-05867A000401380033-8

PHOTO NO 082213 LOT NO 524H MAP REFERENCE E LATITUDE 54°21'N LONGITUDE 184°56'E

COUNTRY Poland PROVINCE GDANSK

AREA NO INTM SUBJECTS ALA 369 367 344 SUBJECT SUBJECT SUBJECT SUBJECT SUBJECT

GDANSK PORT - W S I D E
OF WESTER PLATE B A S
1 2 T W O W S C, INCLUDING NO. OP-210 (LTD)

K-8-CLASS TP, INCLUDING MOD. KP-147

KP-121, KP-127


PT 5 OF 7-PT SERIES. SEE CIA - - -

25X1A

DATE OF PHOTO	TYPE	QUALITY	CLASS	NO. OF CARDS
9-13-05	624	v	B	



CLASSIFIED BY [Signature]

PHOTO NO	882214	LOT NO	524	MAP REFERENCE	C	LATITUDE	54° 21' N	LONGITUDE	184° 56' E
COUNTRY	Island		PROVINCE						
G D A N I S L A N D			G D A N I S L A N D						
AREA NO	INTM	BASE	ALA 369	SUBJECT	367	SUBJECT	304	SUBJECT	
G D A N I S L A N D		P O I N T		-		E		D E	
O F		W E S T E R L Y		A P P L A N T I C		B A N D		40	
1 N)		K - T - C		A S Y P S		INCLUDING NOB			
KP-122, KP-127, KP-114, KP-115, KP-123, KP-121, KP-110 + KP-113									
P 6 5 7 - P T S E R I E S S E C I A									
(3, 7, 30) 									

DATE OF PHOTO	TYPE	QUALITY	CLASS	NO. OF CARDS
9-13-025	624	✓	B	4

ILLEGIB

Approved For Release 2000/06/02 : CIA-RDP78-05867A000401380033-8

Approved For Release 2000/06/02 : CIA-RDP78-05867A000401380033-8