

PHOTO NO. 981701	LCR NO. R3100	MAP REFERENCE C	LONGITUDE 10-59S	66-06W
COUNTRY Bolivia	NAME Beni			
AREA NO. 224	SUBJECT D36	SUBJECT ALG	SUBJECT	SUBJECT
R	B	E	R	A
R	I	O	B	E

25X1A

DATE OF PHOTO June 6 2	TYPE 3	QUALITY 1	CLASS 3	NO. OF CARDS 2
CLASSIFICATION			CAPTIONED BY OP	

PHOTO NO 881702 LOT NO ¹⁰ R 3190 MAP REFERENCE N. 4 LATITUDE 13-45E LONGITUDE 65-35W

COUNTRY		Bolivia		Beni							
AREA NO	22H	SUBJECT	AK2	SUBJECT		SUBJECT		SUBJECT		SUBJECT	
	S	A	N	A		L	A	B		P	L
	A	T	A		R	P	O	R	T	L	K
											G
											W.

IN FG PILE OF DRIED
CON HIDE#

25X1A

DATE OF PHOTO	TYPE	QUALITY	CLASS	NO. OF CARDS
June 6 2	3	1	3	1
CLASSIFICATION				CAPTIONED BY
Conf				CP



PHOTO NO. **881703** LOT NO. **R 3190** MAP REFERENCE **N 18** LATITUDE **17-23 S** LONGITUDE **106-02 W**

COUNTRY Bolivia				PROVINCE Cochabamba					
AREA NO	SUBJECT		SUBJECT		SUBJECT		SUBJECT		
432 H	D 10								
3	A C A	B A	(N R)		3	A C A	B A	V A	
L L E Y									

(5 KMS E. OF COCHABAMBA)

25X1A



SIZE OF PHOTO	TYPE	QUALITY	CLASS	NO OF COPIES
1	3	1	3	1

CLASSIFICATION **Conf** CAPTIONED BY **JP**

REPORT NO 881701 | LOT NO R3190 | MAP EXPERIENCE C | LATITUDE 14-47S | LONGITUDE 64-47W


COUNTRY Bolivia | PROVINCE Beni

AREA NO	SUBJECT	SUBJECT	SUBJECT	SUBJECT	SUBJECT	SUBJECT	SUBJECT	SUBJECT
22H	AK8							
	TRINIDAD			L K G.		N W.		A T
	AIRPORT							

25X1A

31

DATE	QTY	TYPE	QUALITY	CLASS	NO. OF CARDS
June 62	3	1	3	1	



CLASSIFICATION Conf | APPROVED BY [Signature]

PHOTO NO. 581705 LOT NO. R3190 MAP REFERENCE NICB LATITUDE 17-21N LONGITUDE 65-52W

COUNTRY Bolina PROVINCE Cochabamba

AREA NO	SUBJECT	SUBJECT	SUBJECT	SUBJECT	SUBJECT	SUBJECT	SUBJECT	SUBJECT
42H	CS1							
	COLOM.	(N. 2)			TWO		QUECH	
	UAGIRL							
	ALLEY							

25X1A

DATE OF PHOTO	TYPE	QUANTITY	CLASS	NO. OF CARDS
May 62	4	1	3	1

CLASSIFICATION: Conf. CAPTIONED BY: JP

PHOTO NO. 881706	LOT NO. R3190	MAP REFERENCE NIC	LATITUDE 17-21	LONGITUDE 65-52W
COUNTRY Bolivia	PROVINCE Cochabamba			
AREA NO. 42H	SUBJECT DIA	SUBJECT AHL	SUBJECT	SUBJECT
C O L O M I	(N R.)	L K G	S W	A T
C O L O M I	V A L L E Y			
Herd of sheep in bg				
25X1A				
DATE OF PHOTO 1-24	TIME 3	QUANTITY 1	CLASS 3	NO. OF CARDS 1
CLASSIFICATION conf			CAPTIONED BY JP	

PHOTO NO. **881707** LOT NO. **R3190** MAP REFERENCE **C** LATITUDE **17-21 S** LONGITUDE **65-52 W**

COUNTRY **Bolivia** PROVINCE **Pochabamba**

AREA NO	SUBJECT	SUBJECT	SUBJECT	SUBJECT	SUBJECT	SUBJECT	SUBJECT	SUBJECT
42H	DIA	AHL	AKU.					
C O L O M I	(N B)			L K G.		E.	A T	
C O L O M I		V A L L E Y.						

25X1A

1-24-28

DATE OF PHOTO	TYPE	QUANTITY	CLASS	NO. OF CARDS
May 62	3	1	3	3

CLASSIFICATION **Conf.** CAPTIONED BY **JP**

PHOTO NO 881708		LOT NO R 3190		MAP REFERENCE C		LATITUDE —		LONGITUDE —	
COUNTRY Bolivia				PROVINCE Cochabamba					
AREA NO 42H		SUBJECT AKU	SUBJECT	SUBJECT	SUBJECT	SUBJECT	SUBJECT	SUBJECT	SUBJECT
L	K	G	N	W	A	T	K	M	3
O	C	H	A	B	A	M	B	A	—
H	W	A	Y						
(23)									
28					25X1A				
DATE OF PHOTO		TYPE	QUALITY	CLASS	NO. OF COPIES				
May 62		3	1	3	1				
CLASSIFICATION Conf				CAPTIONED BY JP					

PHOTO NO 881709 LOT NO R 5177 MAP REFERENCE WAC 321 43 28N. 16 04E. COORDINATE


COUNTRY YUGOSLAVIA PROVINCE HRVATSKA

AREA NO 280M SUBJECT 998

U O M O ' C O A S T D E F E N S E
W A L L " A N D " G A L L E R Y P T
| | O " F 4 P T S. (SERIES)

DRY WALL. SEE CIA #'s three

~~154~~ 154 1, 2, 3

25X1A


DATE OF PHOTO	TYPE	QUALITY	CLASS	NO OF PAGES
15 June 62	4	1	GB	1
CLASSIFICATION Conf. / Noform			CAPTIONED BY RH.	

REF ID: **881710** LOT NO: **R 5177** MAP REFERENCE: **WAC 331** LATITUDE: **43 20 N** LONGITUDE: **16 04 E.**

COUNTRY: **YUGOSLAVIA** PROVINCE: **HRVATSKA**

AREA NO	SUBJECT	SUBJECT	SUBJECT	SUBJECT	SUBJECT	SUBJECT	SUBJECT	SUBJECT	SUBJECT
280M	998								
U O M O	G	C O A S T	D E F E N S E						
2	O F	4	P T S.	E N T R I E S.	P T				

SEE CIA #'S _____ *thru* _____
 1, 2, 3

25X1A



DATE OF PHOTO	TYPE	QUALITY	CLASS	NO OF CARDS	NO
15 June 62	4	1	3	1	
CLASSIFICATION: Conf. / Noform			CAPTIONED BY: R.H.		

PHOTO NO. 881711 LOT NO. R 5177 MAP REFERENCE WAC 321 LATITUDE 43 28 N. LONGITUDE 16 04 E.

COUNTRY YUGOSLAVIA PROVINCE HRVATSKA

AREA NO.	SUBJECT	INDEX	SUBJECT	SUBJECT	SUBJECT	SUBJECT	SUBJECT	SUBJECT
280M	998							
U O M O			C O A S T			D E F E N S E		
G A L L E R Y			E N T R I E S			P T.		
3	0	F	4	P T S.		(Semis)		

SEE CIA #'S _____
1, 2, 3

25X1A



DATE OF PHOTO	TYPE	QUALITY	CLASS	NO. OF CARDS
15 June 62	4	1	3	1

CLASSIFICATION Conf. / Noform CAPTIONED BY RH.

PHOTO NO: 881712 LOT NO: RS177 MAP REFERENCE: WAC 321 LATITUDE: 43 28 N. LONGITUDE: 16 04 E.

COUNTRY: YUGOSLAVIA PROVINCE: HRVATSKA

AREA NO: 280 M SUBJECT: 998

U	O	M	D	'	'	C	O	A	'	S	T	D	E	'	F	E	N	S	E	'	'	
G	A	L	L	'	'	E	R	'	'	E	N	T	R	'	'	I	E	'	'	S	'	'
4	'	'	'	'	'	'	'	'	'	'	'	'	'	'	'	'	'	'	'	'	'	'

4 OF 4 P T'S. (Serial)

SEE CIA #s _____
 1, 2, 3

25X1A

DATE OF PHOTO	TYPE	QUANTITY	CLASS	NO OF CARDS
15 Jun 62	4	1	3	1

CLASSIFICATION: Conf./Noform CAPTIONED BY: RL




PHOTO NO.	881713	LOT NO.	R 5177	MAP REFERENCE	NIS 703	LATITUDE	44 09 N.	LONGITUDE	15 13 E.
COUNTRY	YUGOSLAVIA		PROVINCE						
			HRVATSKA						
AREA NO.	280M	SUBJECT	3C2	SUBJECT		SUBJECT		SUBJECT	
	D I K L O			Y U G O S L A V				N A V A	
	L V E S S E L S								

~~NAVY~~ TUG TOWING 2 NEW ~~BARGES~~ MOTOR BARGES
 AND ~~NAVY~~ ~~BARGES~~. PV 13 TANKER.

3, 29

25X1A

DATE OF PHOTO	TYP	QUANTITY	CLASS	NO OF CENTS
24 June 62	4	1	3	1
CLASSIFICATION	Conf / Notom		CAPTIONED BY	RL



881715

REF ID	LOT NO	MAP REFERENCE	PLATITUDE	LONGITUDE
	R 5177	C	44 07 N.	15 15 E
COUNTRY	PROVINCE			
YUGOSLAVIA	HRVATSKA			
AREA NO	SUBJECT	SUBJECT	SUBJECT	SUBJECT
280 M	3C2			
Z I A D A R		Y U G O S L A V	N A V A	
L V E S S E L		D 2 1 2		

2, 3, ~~29~~, ~~29~~

25X1A



DATE OF PHOTO	TYPE	QUANTITY	CLASS	NO OF CARDS
15 June 57	2	1	3	1
CLASSIFICATION	Conf / Noform		CAPTIONED BY	R-2

PHOTO NO 881716 LOT NO R 5177 MAP REFERENCE WBC 321 LATITUDE 43 31 N. LONGITUDE 15 56 E.

COUNTRY YUGOSLAVIA PROVINCE HRVATSKA

AREA NO	SUBJECT	SUBJECT	SUBJECT	SUBJECT	SUBJECT	SUBJECT	SUBJECT	SUBJECT
280 M	98H	D2K						
F I G O	'	I S L A N D	¹⁰		S	E A R C H L	²⁰	
I G H T	"	O N W E S T	³⁰		C	E N T R A L	⁴⁰	
C O A S T	,		⁵⁰					

1, 2, 3

25X1A

DATE OF PHOTO	TYPE	QUANTITY	CLASS	NO. OF CARDS	CAPTIONED BY
15 June 62	2	1	3	2	RY.

REF ID: SECRET 81717	101 34	R 5177	MAP REFERENCE	C	LATITUDE	44 07 N. 15 15 E.			
COUNTRY	YUGOSLAVIA		PROVINCE	HRVATSKA					
AREA NO	280 M	SUBJECT	998	SUBJECT	91G	SUBJECT	9AC	SUBJECT	
Z	A	D	A	R	C	O	A	S	T
W	O	R	K	S.	P	T	3	D	E
P	A	N	O	R	A	M	A	F	3

COAST GUN (2), SENTRY POST (5)

1, 2, 3

25X1A


DATE OF PHOTO	TYPE	QUALITY	CLASS	NO. OF CARDS
24 June 62	2	1	3	3
CLASSIFICATION	Conf / Noform		CAPTIONED BY	Rly

ACFT NO	881718	LOT NO	R 5177	MAP REFERENCE	C	LATITUDE	44 07 N.	LONGITUDE	15 15 E.
COUNTRY	YUGOSLAVIA		PROVINCE						
			HRVATSKA						
AREA NO	280M	MARK	998	MARK	92G	SUBJECT		SUBJECT	
	Z	A	D	A	'R	C	O	A	S
		W	O	R	K	P	A	R	T
	P	A	R	T	"	P	A	N	M

COAST GUNS (2) ~~200~~, LIGHT GUNS (3),
AT PIECES (4).

1, 2, 3

25X1A



DATE OF PHOTO	TYPE	QUANTITY	CLASS	NO. OF CARDS
24 June 62	2	1	3	2
CLASSIFICATION	Conf / Noform.		CAPTIONED BY	R & -

NOVO NO 881719 LUT NO R5177 MAP REFERENCE C LONGITUDE 44 07 N. 15 15 E.

COUNTRY YUGOSLAVIA PROVINCE HRVATSKA

AREA NO 280M SUBJECT ALB SUBJECT SUBJECT SUBJECT SUBJECT SUBJECT SUBJECT

ZADAR COAST DEFENSE
WORKS LIGHTHOUSE
PT 3, A 3 - AT

PART 3 OF 3 PART PANORAMA.
SEE CIA #s

30

25X1A

DATE OF PHOTO	TYPE	QUANTITY	CLASS	NO OF CARDS
24 June 57	2	1	3	1
CLASSIFICATION Conf/Noform			CAPTIONED BY RL.	



MICRO NO: 881720
 101 NO: R5177
 MAP REFERENCE: WAC321
 LATITUDE: 43 31 N.
 LONGITUDE: 15 56 E.

COUNTRY: YUGOSLAVIA
 PROVINCE: HRVATSKA

AREA NO	SUBJECT	SUBJECT	SUBJECT	SUBJECT	SUBJECT	SUBJECT	SUBJECT	SUBJECT	SUBJECT
280M	998	996							
F I G O	'	I S L A N D				' S O U T H W E			
S T	C O A S T					" D E F E N S E			W O R
K S		" B U N K E R "							

PT. 1 OF 2 PT PANORAMA.
 SEE CIA #
 1, 2, 3

25X1A

DATE OF PHOTO	TYPE	QUANTITY	CLASS	NO OF CARDS	CLASSIFICATION	CAPTIONED BY
15 Jun 52	2	1	3	4	Conf / No form	RBA

MODE NO	881721	LOT NO	R 5177	MAP REFERENCE	WAC 321	LATITUDE	43 31 N.	LONGITUDE	15 56 E.
COUNTRY	YUGOSLAVIA		PROVINCE						
	HRVATSKA								
AREA NO	280 M	SUBJECT	998	SUBJECT	93 B	SUBJECT	928	SUBJECT	
	FIG O' ISLAND			SOUTH			WEST		
	ST COAST			DEFENSE			S.		
	PT. 2 MORTAR (3) AND RANGE FINDER (4)								
	PT. 2 MORTAR (3) AND RANGE FINDER (4)								
	SEE CIA # _____								
	1, 2, 3								
	25X1A								
DATE OF PHOTO	15 Jun 52	TYPE	2.	QUALITY	1	CLASS	3	NO. OF COPIES	3
CLASSIFICATION	Conf/ Reform		CAPTIONED BY		R.G.				

PHOTO NO 881722

LOT NO R 5177

MAP REFERENCE WAC 321

LATITUDE 43 31 N.

LONGITUDE 15 56 E.

COUNTRY

YUGOSLAVIA

PROVINCE

HRVATSKA

AREA NO

280 M

SUBJECT

998

SUBJECT

996

SUBJECT

SUBJECT

SUBJECT

SUBJECT

SUBJECT


SUBJECT

F	I	G	O'	I	S	L	A	N'	D	'S	'O	U	T	H	W	E
S	T	C	O	A	S	T	D	E	F	E	N	S	E	W	O	R
K	S															

~~SEE CIA # 1, 2, 3 and # 0~~
 SEE CIA # 1, 2, 3 and # 0

[Previous 2 pt
 Panoram
 Shots]

25X1A



DATE OF PHOTO

15 Jun 62

TYPE

2

QUALITY

1

CLASS

3

NO OF PAGES

4

CAPTIONED BY

RL

CLASSIFICATION

Conf / Noform

NO. IN	881723	LOT NO.	R 5177	MAP REFERENCE	C	LATITUDE	44 07 N.	LONGITUDE	15 15 E
COUNTRY	YUGOSLAVIA		PROVINCE						
AREA NO.	280 M	302	92 M	HRVATSKA					
	ZADAR		MOTOR	BARGE					
	SM	5	ARMED	WITH					
	2	M.M.	GUNS						

PT. 1 OF 4 PT. PANORAMA, SEE CIA #'S
 3, 29

25X1A

DATE OF PHOTO	TYPE	QUALITY	CLASS	NO OF CARDS
15 June 62	2	1	3	2
CLASSIFICATION	Conf / Reform		CAPTURED BY	PRB



PHOTO NO	881724	LOT NO	R 5177	MAP REFERENCE	C	LATITUDE	44 07 N.	LONGITUDE	15 15 E.
COUNTRY	YUGOSLAVIA		HRVATSKA						
AREA NO	280M	SUBJECT	3CM	SUBJECT	91M	SUBJECT		SUBJECT	
Z	A	D	A	R	L	A	N	D	I
D	4	0	3	W	I	T	H	2	2
U	N	S.							

PT 2 OF 4 PT. PANORAMA SEE CIA #'S
3,29

25X1A

DATE OF PHOTO	TYPE	QUALITY	CLASS	NO. OF EXPOS
24 June 62	2	1	3	2
CLASSIFICATION			CAPTIONED BY	
Conf / Inform			R.H.	



881725

LOT NO
RS177

MAP REFERENCE
C

LATITUDE
44 07 N.

LONGITUDE
15 15 E.

COUNTRY		PROVINCE						
YUGOSLAVIA		HRVATSKA						
AREA NO	SUBJECT	SUBJECT	SUBJECT	SUBJECT	SUBJECT	SUBJECT	SUBJECT	SUBJECT
280M	3CM							
ZADAR	R			T H R E E	D	13	3 1 8	- C
LASS	23			L A N D I N G	C	33	R A F T.	40
	23							

PT. 3 OF 4 PT. PANORAMA.

SEE CIA #'S thru

3,29

25X1A

DATE OF PHOTO	TYPE	QUALITY	CLASS	NO. OF CARDS
24 June 62	2	1	3	1
CLASSIFICATION Conf./Inform			CAPTIONED BY RA	



ADRS NO. **851726** LOT NO. **R 5177** MAP REFERENCE **C** DISTRICT **4407N.** COUNTRY **15 15 E.**

COUNTRY **YUGOSLAVIA** PROVINCE **HRVATSKA**

AREA NO	SUBJECT	SUBJECT	SUBJECT	SUBJECT	SUBJECT	SUBJECT	SUBJECT	SUBJECT
280M	302							
ZADAR		INAYAL		MOTOR				B
ARGE								B

PT. 4 OF 4 PT. PANORAMA, SEE CIA #'S
3, 29 *Chm*

25X1A

DATE OF PHOTO	TYPE	QUANTITY	CLASS	NO. OF CARDS
24 June 62	2	1	3	1
CLASSIFICATION Conf. / Inform			CAPTURED BY R21	



PHOTO NO	861721	LOT NO	R 5177	MAP REFERENCE	C	LATITUDE		44 07 N.		LONGITUDE		15 15 E.	
COUNTRY	YUGOSLAVIA			PROVINCE		HRVATSKA							
AREA NO	280 M	SUBJECT	3 D2	SUBJECT		SUBJECT		SUBJECT		SUBJECT		SUBJECT	
Z	A	D	A	R	T	W	I	N	-	H	U	L	L
M	O	T	J	R	B	A	R	G	E	D	S	M	

3, 29

25X1A

DATE OF PHOTO	TYPE	QUALITY	CLASS	NO OF CARDS	
15 June 62	2	1	3	1	
CAPTIONED BY	R.H.				

REF ID	881728	LOT NO	R 5177	MAP REFERENCE	C	LATITUDE	44 07N.	LONGITUDE	15 15E.												
COUNTRY	YUGOSLAVIA		PROVINCE																		
AREA NO	280 M	SUBJECT	3CT	HRVATSKA																	
	Z	A	D	A	'	R	'	M	,	N	E	L	A	Y	'	E	R		D	T	M
	2	2	4	"	A	R	M	E	"	D		W	I	T	H		2	0	M	"	M
	C	A	N	"	N	O	N	S.	"												

PART 1 OF 3 PART PANORAMA.
 SEE CIA #'S _____ and _____
 3, 29

25X1A

DATE OF PHOTO	TYPE	QUALITY	CLASS	NO. OF LANDS
15 June 62	2	1	3	1
CLASSIFICATION				CAPTIONED BY
Conf./Noform				R.S.



PHOTO NO. 881729 LOT NO. R 5177 MAP REFERENCE C LATITUDE 44 07 N. 15 15 E.

COUNTRY		PROVINCE		SUBJECT		SUBJECT		SUBJECT	
YUGOSLAVIA		HRVATSKA							
AREA NO.	SUBJECT	SUBJECT	SUBJECT	SUBJECT	SUBJECT	SUBJECT	SUBJECT	SUBJECT	SUBJECT
280M	3CT								
Z	A	D	A	'	M	I	N	E	L
A	R								
2	2	4	"	A	R	M	E	"	D
O	A	N	"	D	N	S.	"		

PART 2 OF 3 PART PANORAMA.

SEE CIA #5 _____ and _____

3, 29

25X1A



DATE OF PHOTO	TYPE	QUALITY	CLASS	NO. OF CARDS
15 June 62	2	1	3	1
CLASSIFICATION	CAPTIONED BY			
Conf./Noform	R2			

PHOTO NO.	881730	REF NO.	R 5177	MAP REFERENCE	C	LATITUDE		44 07 N. 15 15 E.								
COUNTRY	YUGOSLAVIA		PROVINCE							HRVATSKA						
AREA NO.	280M	SUBJECT	3CT	SUBJECT		SUBJECT		SUBJECT								
Z	A	D	A	R	M	I	N	E	L	A	Y	E	R	D	I	M
2	2	4	"	A	R	M	E	D	W	I	T	H	2	0	M	M.
Q	A	N	"	N	O	N	S.									

PART 3 OF 3 PART PANORAMA.

SEE CIA #s _____ and _____

3, 29

25X1A

DATE OF PHOTO	15 June 62	TYPE	2	QUANTITY	1	CLASS	3	NO. OF CARDS	1	
CLASSIFICATION	Conf. / Noform		CAPTIONED BY							RL.

NOID	881731	LOT NO	R 5177	MAP REFERENCE	C	LATITUDE	44 07N.	LONGITUDE	15 15 E.
COUNTRY	YUGOSLAVIA		PROVINCE						
			HRVATSKA						
AREA NO	280M	SUBJECT	3CT	SUBJECT		SUBJECT		SUBJECT	
ZADAR		ARMED		MINELAY					
ERS		WITH		MINES					
UHF		ANTENNAS							

LEFT TO RIGHT D 223(1), UNID.(2)
 DTM 228(3), D 211(4), D 213(5).
 SEE CIA # _____ [next number]

3, 29

25X1A

DATE OF PHOTO	TYPE	QUANTITY	CLASS	NO OF COPIES
24 June 62	2	1	3	1
CLASSIFICATION			CAPTIONED BY	
Conf. / Noform.			R.H.	

881732
 PHOTO NO. **881732** LOT NO. **R 5177** MAP REFERENCE **C** EASTING **44 07 N.** NORTHING **15 15 E.**

COUNTRY **YUGOSLAVIA** PROVINCE **HRVATSKA**

AREA NO. **280M** SUBJECT **3CT** SUBJECT SUBJECT SUBJECT SUBJECT SUBJECT SUBJECT SUBJECT

ZADAR **ARMED** **MINELAY**
ERS **"WITH MINES"** **NOTE**
UHF **ANTENNAS.**

LEFT TO RIGHT D 2230, UNID.(2), DTM 228(3)
D 211(4), D 213(5). SEE CIA # _____.

3, 29

Previous number
 25X1A

DATE OF PHOTO	TYPE	QUALITY	CLASS	NO. OF CARDS
24 June 52	2	1	3	1
CLASSIFICATION Conf./Noform				CAPTIONED BY RA

MICRO NO: 881747 LOT NO: S-42 MAP REFERENCE: C LATITUDE: 28 40N LONGITUDE: 112 30E

COUNTRY: CHINA PROVINCE: (HUNAN) WAC: 494C

AREA NO	SUBJECT	SUBJECT	SUBJECT	SUBJECT	SUBJECT	SUBJECT	SUBJECT	SUBJECT
L	AH2	AHV	AHG					
TUNG	TUNG	L	LAKE	(N R)				DR
YING	RICE	ON	A	THRE				
HING	GROUN	D						

THE 555,000 HECTARES OF LAKE-SIDE ^{FERTILE} LAND PRODUCES A LARGE PART OF THE COUNTRY'S RICE CHICOM SOURCE,

(24)

STATINTL

DATE OF PHOTO	TIME	QUANTITY	CLASS	NO OF CARDS	SOURCE
DEC 6 2	4	2	4	3	
CLASSIFICATION: OLU				CAPTIONED BY: [Signature]	

NO. 681748 | LOT NO. S-42 | MAP REFERENCE (C) | LATITUDE 39 56 N | LONGITUDE 116 24 E

COUNTRY CHINA | PROVINCE (HOPEN) 381 A


AREA NO. L	SUBJECT AB7	SUBJECT AKE	SUBJECT	SUBJECT	SUBJECT	SUBJECT	SUBJECT	SUBJECT
P E I P I N G				C E M E N T			P I P E	
M A D E		B Y		P E I P I N G			C I T	
B U I L D I N G								

ENGINEERING BUREAU.
PIPES TO BE USED FOR IRRIGATION WORKS, CHICOM SOURCE

(25)

STATINTL

DATE OF PHOTO	TYPE	QUANTITY	CLASS	NO. OF COPIES	SOL.
DEC 6 2	4	2	4	2	



AREA NO: 881749
 LOT NO: S-42
 MAP REFERENCE: C
 LATITUDE: 31 10 N
 LONGITUDE: 121 28 E

COUNTRY: CHINA
 PROVINCE: (KIDNESHU) HAU 42 A
 AREA NO: L
 SUBJECT: AET
 SUBJECT: 10 ELECTRIC M
 SUBJECT: 20 ELECTRIC
 SUBJECT: 30 MOTOR PLANT BEING ASSEMBLED FOR
 SUBJECT: 40 MOTOR A CHEMICAL FERTILIZER PLANT. CHICOM SOURCE

(23)

STATINTL

DATE OF PHOTO	TYPE	QUALITY	CLASS	NO. OF CARDS	SOLO
62	1	1	4	1	



CLASSIFICATION: OUD
 CAPTIONED BY: [Signature]

LONGITUDE

PHOTO NO. 881750 ICF NO. 5183 MAP REFERENCE C 23.09N 82-22W

COUNTRY Cuba PROVINCE

AREA NO. 12E SUBJECT 22A ~~22B~~ 2B1 SUBJECT SUBJECT SUBJECT SUBJECT SUBJECT

H	A	V	A	'	N	A		R	O	C	R	E	T		L	A	U	N	C				
H		Y	E	H	I	C	L	E							I	N		4	T	H	A	N	
N																							

3

STATINTL

DATE OF PHOTO	TYPE	QUANTITY	CLASS	NO. OF CARDS
2 Jan 63	3	2	4	2

CAPTURED BY *ow*

PHOTO NO 881751 LOT NO S-193 MAP REFERENCE W LADITUDE 27 35 N LONGITUDE 91 52 E

COUNTRY INDIA PROVINCE WAC 554A

AREA NO	SUBJECT	SUBJECT	SUBJECT	SUBJECT	SUBJECT	SUBJECT	SUBJECT	SUBJECT
54	AHL	DID	D42					
T O W A N G			C H I C O M				\$ O U R C	
F								

(1,24)

STATINTL

DATE OF PHOTO	TYPE	QUALITY	CLASS	NO. OF CARDS	SOURCE
DEC 6 2	3	2	4	3	[REDACTED]

PHOTO NO. **881752** LOT NO. **S-193** MAP REFERENCE **C** LATITUDE **27 35 N** LONGITUDE **91 52 E**

COUNTRY **INDIA** PROVINCE **WAC 554 A**

AREA NO	SUBJECT	SUBJECT	SUBJECT	SUBJECT	SUBJECT	SUBJECT	SUBJECT	SUBJECT
5W	CI							
T O W A N G			M O N A S T E R Y					C
H I C O M		\$ O U R C E						

(7,10)

STATINTL


DATE OF PHOTO	TYPE	QUALITY	CLASS	NO. OF CARDS	SOURCE
DEC 6 2	4	2	4	1	
CLASSIFICATION OLD			CAPTIONED BY WHS		

PHOTO NO 881753 LOT NO S-193 MAP REFERENCE NIS LATITUDE 27 20 N LONGITUDE 92 16 E

COUNTRY INDIA PROVINCE WAC 554 B

AREA NO 5W SUBJECT CRI SUBJECT C56 SUBJECT 2JD SUBJECT 2JA SUBJECT C9A SUBJECT SUBJECT SUBJECT

DIRANG DZONG MONBA
 MAN BIDO \$ GOODBYE TO
 CHINESE "BORDER GUARD" THE BORDER

GUARDS WERE COMPLETELY WITHDRAWN FROM DEANG, DZONG, ON DEC 21, 1962
 CHICOM SOURCE.

(3,8)(9)

STATINTL

DATE OF PHOTO	TYPE	QUANT.	CLASS	NO. OF CARDS	SOURCE
DEC 6 2	2	2	4	5	[REDACTED]

CLASSIFICATION CLO CAPTIONED BY [REDACTED]

INDEX NO. 881754 107 NO S-43 MAP REFERENCE NIS 5A2 LATITUDE 27 20 N LONGITUDE 92 16 E

COUNTRY INDIA PROVINCE WAC 554 B

AREA NO 5K SUBJECT 9LI SUBJECT 9JD SUBJECT 581 SUBJECT SUBJECT SUBJECT SUBJECT SUBJECT

O I R A N G O Z O N G C H I N E S E
 E F R O N T I E R G U A R D S W I
 T H O R A W I N G M O N B A P E O P L E G I V E

"GUARDS" A "WARM SENDOFF." THE "GUARDS" WERE WITHDRAWN
 ON 21 DEC 62 CHICOM SOURCE

(3,8,9)

STATINTL

DATE OF PHOTO	TYPE	QUANTITY	CLASS	NO OF CARDS	SOURCE
DEC 62	4	2	4	3	

CLASSIFICATION OLO CAPTIONED BY [Signature]

FORM NO	881755	LOT NO	S-47	MAP REFERENCE	C	LATITUDE	27 50N	LONGITUDE	113 09E
COUNTRY	CHINA		PROVINCE	(HUNAN)		WAC	498 A		
AREA NO	L	SUBJECT	A25	SUBJECT	A27	SUBJECT	AKJ	SUBJECT	AKN
CH	U	C	H	O	U	C	O	A	L
I	N	P	L	A	N	H	O	I	S
A	B	L	E	O	F	L	O	A	D
ING 30 TONS OF PEAT PER HOUR. CHICDM SOURCE									
(14,17,27)									
STATINTL									
DATE OF PHOTO	TYPE	QUALITY	GLASS	NO. OF GLASS	SOURCE	[REDACTED]			
DEC 6 2	4	1	4	4					
CLASSIFICATION	OAU				CAPTIONED BY	[REDACTED]			

ARC NO	881756	LOT NO	S-47	MAP REFERENCE	C	LATITUDE	31 14N	LONGITUDE	121 28E	
COUNTRY	CHINA	PROVINCE	SUOPE (KIANGSU) WAC 492 A							
AREA NO	L	SUBJECT	AGM	SUBJECT	AET	SUBJECT	ACG			
	\$	H	A	N	G	H	A	I	A	
	R	E	P	A	R	I	N	G	&	
	R	Y	P	L	T					

LIGHT CYLINDER BORING MACHINES
FOR TRACTOR REPAIRS, WORKS ON ORDINARY HOUSE CURRENT, SHICOM SOURCE

(19, 24)

STATINTL

DATE OF PHOTO	TYPE	QUALITY	CLASS	NO. OF CARDS	SOURCE OF
DEC 6 2	1	1	4	3	[REDACTED]
CLASSIFICATION	O110		CAPTION BY ZIX		

NOID	881757	LOT NO	S-47	MAP REFERENCE		LATITUDE		LONGITUDE	
COUNTRY	INDIA		PROVINCE						
AREA NO	5U	SUBJECT	C94	C98	2JH	9LG			
	WAC 554 A								
	YICK	8	W	O	W	N	D	E	O
	N	\$	O	L	O	I	E	R	\$
	E	A	\$	E	O	T	O		
							INDIAN RED CROSS BY		
CHINESE PHYSICIAN & NURSE. CHICOM SOURCE									
(38)									
STATINTL									
DATE OF PHOTO		TYPE	QUALITY	CLASS	NO OF CARDS	SOURCE			
DEC 6 2		4	2	4	4	[REDACTED]			
CLASSIFICATION			OULO		CAPTIONED BY				
					714				

NOTE NO 881758 LOT NO S-47 MAP REFERENCE C LATITUDE LONGITUDE

COUNTRY CHINA PROVINCE (YUNNAN) WAC 496 D

AREA NO L SUBJECT C81 SUBJECT C56 SUBJECT SUBJECT SUBJECT SUBJECT SUBJECT SUBJECT

P E N G L U N G N A T I O N A L I T Y
 M A N T H E P E N G L U N G
 A T I O N A L I T Y NUMBERING ABOUT 4,000, IS

ONE OF CHINA'S SMALLEST NATIONAL MINORITIES. CHICOM SOURCE.

(8)

STATINTL

DATE OF PHOTO	TYPE	QUANTITY	CLASS	NO. OF CARDS	SOURCE
DEC 62	2 ⁺	1	4	2	[REDACTED]
CLASSIFICATION			CAPTIONED BY		
GWD			ZHS		

Approved For Release 2000/06/02 : CIA-RDP78-05867A000401380029-3

PHOTO NO. 881759 LOT NO. 5-31 MAP REFERENCE LATITUDE 3433N LONGITUDE 3817E

COUNTRY SYRIA PROVINCE HOMB

AREA NO	SUBJECT	SUBJECT	SUBJECT	SUBJECT	SUBJECT	SUBJECT	SUBJECT	SUBJECT
622K	C62	C6B						
PALMYRA			10	MAIN		15	STREET	20
	25		30			35		40
	45		50					

STATINTL

DATE OF PHOTO	TYPE	QUALITY	CLASS	NO. OF CARDS
6-7	4	1	4	2
P:0-JUL 6 2				
CLASSIFICATION	U.U.O	CAPTIONED BY	fm	

PHOTO NO: **881760** | LOT NO: **S-31** | REFERENCE: **C** | LATITUDE: **36 27N** | LONGITUDE: **40 45E**

COUNTRY: **JORDIA** | PROVINCE: **JEZIREH**

AREA NO	SUBJECT	SUBJECT	SUBJECT	SUBJECT	SUBJECT	SUBJECT	SUBJECT	SUBJECT	SUBJECT
122K	AH	ANG	AHL						
EL	H	A S	E K E	10		13	W H E A T		20
L D	A T	25	30	G O V E R N M E N T	31	E X P			40
E R I M E N T A L	45	50	S T A T I O N						

24

STATINTI

DATE OF PHOTO	TYPE	QUANTITY	CLASS	NO. OF CARDS	REMARKS
FEB-JUL 6 2	4	1	4	#3	[REDACTED]
CLASSIFICATION: ALL O			CAPTIONED BY: [Signature]		

UNID NO	881761	LOT NO	S-5	MAP REFERENCE	C	LATITUDE	3629N	LONGITUDE	4045E
COUNTRY	SYRIA		PROVINCE	Jezireh					
AREA NO	122K	SUBJECT	C62	SUBJECT	C12	SUBJECT		SUBJECT	
	E L	H A	B E	K E		E A	S T	E R	N
	R T	H O	3 3	X		C H	A R	C N	C
									CG

6-7

STATINTL

DATE OF PHOTO	TYPE	QUALITY	CLASS	NO. OF CARDS	
160-JUL 6 2	4	1	4	2	
CLASSIFICATION	O.G.O		CAPTIONED BY	[Redacted]	

PHOTO NO. 881762 LOT NO. S-31 REFERENCE C LATITUDE 33 30N LONGITUDE 3615E

COUNTRY SYRIA PROVINCE Damascus

AREA NO 722K SUBJECT AKQ SUBJECT 300

3	A	A	A	3	C	U	S	10	(WR)	L	K	G	7	C	W	20
---	---	---	---	---	---	---	---	----	------	---	---	---	---	---	---	----

A	R	3	25	L	E	B	N	U	N	F	R	U	M	K	Q	P	40
---	---	---	----	---	---	---	---	---	---	---	---	---	---	---	---	---	----

3	T	O	40	A	S	E	R	U	T								
---	---	---	----	---	---	---	---	---	---	--	--	--	--	--	--	--	--

STATINTL

1-23	DATE OF PHOTO		TYPE	QUANTITY	CLASS	NO. OF CARDS
	6	2	4	1	4	2
CLASSIFICATION	O.U.O		CAPTIONED BY <i>afm</i>			



Approved For Release 2000/06/02 : CIA-RDP78-05867A000401380029-3

PHOTO NO. 881763 LOT NO. 5-81 MAP REFERENCE C LATITUDE 39 30 N LONGITUDE 36 15 E

COUNTRY 3751H PROVINCE DAMASCUS

AREA NO	SUBJECT	SUBJECT	SUBJECT	SUBJECT	SUBJECT	SUBJECT	SUBJECT	SUBJECT	SUBJECT
722K	CGZ								
	D A M A S C U S				L K G			S E	

STATINTL

6-7

DATE OF PHOTO	TYPE	QUANTITY	CLASS	NO. OF CARDS	SUBJECT OF PHOTOGRAPH
16-JUL	6 2	4	1	4	


CLASSIFICATION O.U.O. CAPTIONED BY gfm

PHOTO NO **881764** | LOT NO **S-01** | NAV REFERENCE **118** | LATITUDE **3538N** | LONGITUDE **3846E**

COUNTRY **SYRIA** | PROVINCE **HOMB**

AREA NO	SUBJECT	SUBJECT	SUBJECT	SUBJECT	SUBJECT	SUBJECT	SUBJECT	SUBJECT	SUBJECT
622K	ASC								
215A	3 F A H		18 (WR)			15 W A T C R		20 W E	
L.L.	23		20			23		40	
	43		30						

ILLEGIB

DATE OF PHOTO	TYE	QUANTITY	CLASS	NO. OF CARDS	SOURCE OF PHOTOGRAPH
10 Jul 62	4	1	4	1	
CLASSIFICATION O.U.O			CAPTIONED BY efm		

Approved For Release 2000/06/02 : CIA-RDP78-05867A000401380029-3

PHOTO NO. **881763** | LOT NO. **S-31** | MAP REFERENCE **C** | LATITUDE **3433N** | LONGITUDE **3817E**

COUNTRY **SYRIA** | PROVINCE **HOM3**

AREA NO.	SUBJECT	SUBJECT	SUBJECT	SUBJECT	SUBJECT	SUBJECT	SUBJECT	SUBJECT
622K	AXE	ASC	ATI					
P	D	L	M	Y	R	A	(R)	S
R	U	E	K	H	A	U	L	I
E	S	S	V	S	R	N	M	E
								N
								T
								W
								A
								T
								E
								R
								F
								W
								E
								L
								L

STATINTL

DATE OF PHOTO	TYPE	QUALITY	CLASS	NO. OF CARDS
FEB-JUL	6	2	4	1
				4
				3

PHOTO NO. 881765 LOT NO. 5-01 MAP EXTENSION IV LATITUDE LONGITUDE

COUNTRY SYRIA PROVINCE

AREA NO.	SUBJECT	SUBJECT	SUBJECT	SUBJECT	SUBJECT	SUBJECT	SUBJECT	SUBJECT	SUBJECT
23K	AJC								
1	3	7	10	13	16	19	22	25	28
P	R	R	R	R	R	R	R	R	R
O	A	W	C	C	A	T	C	H	M
N	L	A	A	A	T	C	A	A	S

4

STATINTL

DATE OF PHOTO	TYPE	QUANTITY	CLASS	NO. OF CARDS	
FEB-JUL	6 2	4	1	4	1
CAPTIONER	O.U.O.			CAPTIONED BY	gfm

PHOTO NO. 881767 LOT NO. S-31 MAP REFERENCE N18 LATITUDE 3523N LONGITUDE 9739E

COUNTRY SYRIA PROVINCE HAMA

AREA NO	SUBJECT	SUBJECT	SUBJECT	SUBJECT	SUBJECT	SUBJECT	SUBJECT	SUBJECT
522K	C16	BN2	AJ6					
A Z I B	W A D I	A L						
M E N T	O F F I C E							
O L O G	I C A L							

7-9-7

DATE OF PHOTO	TYPE	QUANTITY	CLASS	NO. OF CARDS	SOURCE OF PHOTOGRAPH	ILLEGIB
Aug-56	624	1	4	3	[REDACTED]	
CLASSIFICATION ALL-D				CAPTIONED BY [REDACTED]		

PHOTO NO. 881768 LOT NO. S-31 MAP REFERENCE LATITUDE 3330N LONGITUDE 3615E

COUNTRY SYRIA PROVINCE DAMASCUS

AREA NO. 722K SUBJECT AHS

D	A	M	A	B	C	U	B	(R)	G	O	V	E	R	N	M		
E	N	T	E	X	P	E	R	,	M	E	N	T	A	L	S	T	A
T	I	O	N														

24

STATINTL

DATE OF PHOTO	FPS	QUALITY	CLASS	NO. OF CARDS
FEB-JUL 62	4	1	4	1
CLASSIFICATION	O.U.O		CAPTIONED BY	cfm

Approved For Release 2000/06/02 : CIA-RDP78-05867A000401380029-3

LONGITUDE

WORD NO 881769 LOT NO S-31 MAP REFERENCE 3515N 4009E

COUNTRY SYRIA PROVINCE EWPHRATES

AREA NO	SUBJECT	SUBJECT	SUBJECT	SUBJECT	SUBJECT	SUBJECT	SUBJECT	SUBJECT	SUBJECT
X22X	343	JOP							
	DEIR	EZ	ZOR		(WR)			DESE	
	RT	BT	EPPE						

STATINTL

DATE OF PHOTO	FPS	QUALITY	CLASS	NO. OF CARDS
F10-JUL 6 2	4	1	4	2

CLASSIFICATION OOO CAPTIONED BY fm



Approved For Release 2000/06/02 : CIA-RDP78-05867A000401380029-3

PHOTO NO. 881770 LOT NO. S-31 MAP REFERENCE C LONGITUDE 3330 N 3615 E

COUNTRY SYRIA PROVINCE Damascus

AREA NO	SUBJECT	SUBJECT	SUBJECT	SUBJECT	SUBJECT	SUBJECT	SUBJECT	SUBJECT	SUBJECT
722K	CL2								
3	A	A	A	B	C	U	B	L	K
								G	B
									B
									N.

6-7

DATE OF PHOTO	TYPE	QUALITY	CLASS	NO. OF CARDS	STATINTL
F10-JUL	6	2	4	1	4
CLASSIFICATION	O.U.O.			CAPTIONED BY	cfm

PHOTO NO. 881771 LOT NO. S-31 *NY METHOD* 1152 *LAST* 3325N LONGITUDE 3842E

COUNTRY SYRIA PROVINCE

AREA NO	SUBJECT	SUBJECT	SUBJECT	SUBJECT	SUBJECT	SUBJECT	SUBJECT	SUBJECT
622K	DOF	DD						
TANF	WAD	1	15	AT	(PR)		UNB	30
ROKEN	FL	00	30	D		PLAIN	FR	40
E.A.			30					

STATINTL

DATE OF PHOTO	TYPE	QUALITY	CLASS	NO. OF CARDS	CAPTIONED BY
FID-JUL 6 2	4	1	4	3	<i>ofm</i>
CLASSIFICATION O.U.O.					

ROLL NO. 881772 LOT NO. S-01 MAP REFERENCE LATITUDE 33 25N LONGITUDE 38 42E

COUNTRY SYRIA PROVINCE HAMA

AREA NO 622K SUBJECT AJC

T	A	N	F	W	A	D	I	A	T	B	O	V	E	R	N
M	E	N	T	W	E	L	L	D	P	U	M	P	H	O	L
B	E	W	H	E	R	E	C	A	M	E	L	C	O	M	E

FR AS SAUDI ARABIA FOR WATER.

9 STATINTL

DATE OF PHOTO	TYPE	QUALITY	CLASS	NO. OF CARDS
FID-JUL 6 2	4	1	4	

CLASSIFICATION O.U.O CAPTIONED BY [redacted]

PHOTO NO. 881773 LOT NO. S-31 LONGITUDE 3644E

COUNTRY SYRIA PROVINCE HOMB

AREA NO	SUBJECT	SUBJECT	SUBJECT	SUBJECT	SUBJECT	SUBJECT	SUBJECT	SUBJECT	SUBJECT
622K	AJD	AJC							
AR	R	A	S	T	A	N	D	A	M
ER	R	E	S	E	R	V	O	I	R

STATINTL

DATE OF PHOTO	TYPE	QUALITY	CLASS	NO. OF CARDS
9-29	f	1	4	2
FEB-JUL	6	2		

PHOTO NO. **881774** LOT NO. **S-31** LATITUDE **3531N** LONGITUDE **9547E**

COUNTRY **SYRIA** PROVINCE **LATAKIA**

AREA NO.	SUBJECT	SUBJECT	SUBJECT	SUBJECT	SUBJECT	SUBJECT	SUBJECT	SUBJECT	SUBJECT
422K	ALP								
LATAKIA	K I A			10	P O R T	15	A R E A		20
X G	J.			25		30			40
				45		50			

30

STATINTL

DATE OF PHOTO	TYPE	QUALITY	CLASS	NO. OF CARDS
FEB-JUL	6	2	4	1

CLASSIFICATION **O.U.O** CAPTURED BY **l/m**

INDEX NO. **881775** LOT NO. **S-31** MAP REFERENCE **C** LABEL NO. **5556N** LONGITUDE **3901E**

COUNTRY **SYRIA** PROVINCE **EUPHRATES**

AREA NO	SUBJECT	SUBJECT	SUBJECT	SUBJECT	SUBJECT	SUBJECT	SUBJECT	SUBJECT	SUBJECT
222K	C2A	C2C							
A R R	A 9 9	A H	10	M O T	10	I O N	P I	20	
C T U R E	25	T H E A T R E	30	2	35	T E A	40		
H O U S E	45		50						

STATINTL

DATE OF PHOTO	TYPE	QUALITY	CLASS	NO. OF CARDS
7-10				
FEB-JUL	6 2	4	1	4 2
CLASSIFICATION	O.U.O		CAPTIONED BY	cfm

REPORT NO 681776 LOT NO S-31 REFERENCE 555N LOCATION 3901E

COUNTRY SYRIA PROVINCE EUFRATES

AREA NO	SUBJECT	REACT	SUBJECT	SUBJECT	SUBJECT	SUBJECT	SUBJECT	SUBJECT
222K	AMB	CH						
	R A G	9 B H			A G R	1	C U L T	U
	R P L	S E H O O L			B L D G		B U I L	L
	T B Y	E G Y P T					B U T N O T I N	

USE

STATINTL

9.27

DATE OF PHOTO	TYPE	QUALITY	CLASS	NO. OF CARDS
FEB-JUL 62	4	1	4	2

OPERATION O.U.O CAPTIONED BY Jfm



PHOTO NO.	881777	LOT NO.	S-01	MAP REFERENCE	3	LATITUDE	35° 15' N	LONGITUDE	100° 45' E
COUNTRY	JORDAN		PROVINCE						
AREA NO.			EUPHRATES						
200X		SUBJECT	SUBJECT	SUBJECT	SUBJECT	SUBJECT	SUBJECT	SUBJECT	SUBJECT
AHS		AHS							
1	J	E	R	E	Z	Z	O	R	J
2	E	B	E	A	R	O	H	H	R
3	Y	E	G	V	P	T	I	A	S
10									
13									
20									
23									
25									
30									
33									

STATINTL

DATE OF PHOTO	TYPE	QUALITY	CLASS	NO OF CARDS
FEB-JUL	6 2	* 1	4	2
CLASSIFICATION	O.U.O		CAPTIONED BY	efm



PHOTO ANALYSIS REPORT

PHOTO NO. 881778 LOT NO. S-31 MAP REFERENCE C LATITUDE 3515N LONGITUDE 4009E

COUNTRY SYRIA PROVINCE EUPHRATES

AREA NO 222K SUBJECT ANA SUBJECT ANZ SUBJECT SUBJECT SUBJECT SUBJECT SUBJECT

DEIR³ EZ EOR¹⁰ BLDG¹³ BU²⁰
 ILT³³ AY EGYPTIAN³⁰ TDR³³
 RES⁴³ RESEARCH ON DAIRY CATTLE,
 BUT NOT YET IN OPERATION.

24

STATINTL

DATE OF PHOTO	TYN	QUALITY	CLASS	NO. OF CARDS	TO
15-JUL-62	2	4	1	4	2
CLASSIFICATION O.U.O			CAPTIONED BY <i>efm</i>		



PHOTO NO.	581779	LOT NO.	S-31	MAP REFERENCE	C	LATITUDE	36.29N	LONGITUDE	40.5E
COUNTRY	SYRIA			PROVINCE	JEZIREH				

AREA NO.	SUBJECT	SUBJECT	SUBJECT	SUBJECT	SUBJECT	SUBJECT	SUBJECT	SUBJECT
123K	AND	AND						
EL	H	A	B	E	K	E	F	I
H	O	R	S	E	P	E	A	S
L	T	U	R	A	L	R	E	S

24

STATINTL

DATE OF PHOTO	TYPE	QUANTITY	CLASS	NO. OF CARDS
FEB-JUL	6 2	4	1	4 2
CLASSIFICATION	C.U.O		CAPTURED BY	cfm

PHOTO NO	881780	LOT NO	S-31	MAP REFERENCE	C	LATITUDE	3629N	LONGITUDE	4045E
COUNTRY	SYRIA		PROVINCE	JEBIREN					
AREA NO	122K	SUBJECT	ANB	SUBJECT	ANB	SUBJECT		SUBJECT	
	CL	H	A	B	C	K	E	10	POU
	E	B	E	A	R	C	H	20	A
	A	B	R	I	C	H	L	30	T
								40	R
									GOVT
									RESEARCH
									STATINTL

24	DATE OF PHOTO	TYPE	QUALITY	CLASS	NO. OF CARDS
	F10-JUL	6 2	4 1	4	2
	CLASSIFICATION	O.U.O		CAPTIONED BY	cfm

PHOTO ANALYSIS REPORT

PHOTO NO. **881781** | LOT NO. **S-31** | REFERENCE | VAS/UCR | **7629N** | LONGITUDE | **40 45 E**

COORDINATE **SYRIN** | PROVINCE **JEBIREH**

AREA NO. **122K** | SUBJECT **PHB**

E	L	H	A	D	E	K	E	B	L	D	G	A	T	G
GOVERNMENT								AGRICULTURE						
ALRESEPERH								STATION.						

WORKERS CARRY ARE UNCRUTING INCUBATOR FROM DENMARK.

24

STATINTL

DATE OF PHOTO	TYPE	QUALITY	CLASS	NO. OF CARDS	NO.
FEB-JUL	6 2	4	1	4	1
CLASSIFICATION	O.U.O		CAPTIONED BY <i>gfm</i>		

Approved For Release 2000/06/02 : CIA-RDP78-05867A000401380029-3

PHOTO NO. 881782 LOT NO. S-31 MAP REFERENCE C LATITUDE 3612N LONGITUDE 3710E

COUNTRY SYRIA PROVINCE ALEPPO

AREA NO.	SUBJECT	SUBJECT	SUBJECT	SUBJECT	SUBJECT	SUBJECT	SUBJECT	SUBJECT
322K	AH3							
ALEPPO			HEEP			FATTEN		
INB	YARD							

STATINTL

SERIAL	DATE	TYPE	QUALITY	CLASS	NO. OF CARDS
24	F10-JUL 6 2	+	1	4	1

CLASSIFICATION: O.U.O APPROVED BY: *cfm*

PHOTO NO. **881783** LOT NO. **S-31** MAP REFERENCE **C** LATITUDE _____ LONGITUDE _____

COUNTRY **SYRIA** PROVINCE _____

AREA NO.	SUBJECT	SUBJECT	SUBJECT	SUBJECT	SUBJECT	SUBJECT	SUBJECT	SUBJECT	SUBJECT
23K	AH3								
T Y P I C A L			3	10	15	20	25	30	35
9									

STATINTL

DATE OF PHOTO	TYPE	QUALITY	CLASS	NO. OF EXPOS	NO.
10-5-58	6 2	4	1	4	1
CLASSIFICATION SECRET			CAPTIONED BY efm		

PHOTO NO. **881784** LOT NO. **S-31** MAP REFERENCE **5** LATITUDE **3538N** LONGITUDE **3640E**

COUNTRY **SYRIA** PROVINCE **ALEPPO**

AREA NO.	SUBJECT	SUBJECT	SUBJECT	SUBJECT	SUBJECT	SUBJECT	SUBJECT	SUBJECT
322K	AKU	AKY						
M A A R R A T		A N		N U M A N			(R)	
3 T O N E		C R U		3 H E R			A L O F G	
H I G H W A Y								

STATINTL

DATE OF PHOTO	TYPE	QUALITY	CLASS	NO. OF CARDS	NO.
FEB-JUL 62	4	1	4	2	[REDACTED]

CLASSIFICATION **O.U.O** CAPTIONED BY **efm**

PHOTO NO. 881785 LOT NO. S-31 MAP REFERENCE C LATITUDE 3556N LONGITUDE 3901E

COUNTRY SYRIA PROVINCE *Cuphiates*

AREA NO	GRID	SUBJECT	SUBJECT	SUBJECT	SUBJECT	SUBJECT	SUBJECT	SUBJECT	SUBJECT								
222K	AHB	ANG	AHL														
A	R	A	Q	Q	A	H	10	W	H	G	A	T	F	I	E	20	
L	D	A	T	G	O	V	E	R	N	M	E	N	T	E	X	P	40
E	R	I	M	E	N	A	L	30	S	T	A	T	I	O	N		

STATINTL

24

DATE OF PHOTO	TYPE	QUALITY	CLASS	NO. OF CARDS
FEB-JUL 6 2	4	1	4	3

CLASSIFICATION O.U.O CAPTIONED BY *cfm*



PHOTO NO. **881786** LOT NO. **S-21** MAP REFERENCE **C** LATITUDE LONGITUDE

COUNTRY **SYRIA** PROVINCE

AREA NO	SUBJECT	SUBJECT	SUBJECT	SUBJECT	SUBJECT	SUBJECT	SUBJECT	SUBJECT	SUBJECT
22K	AH7	A113							
M1	LK	1	N	3	10	H	6	6	P.

STATINTL

DATE OF PHOTO	TYPE	QUALITY	CLASS	NO. OF COPIES
FEB-JUL	6	2	4	1

CLASSIFICATION **ALL.O** CAPTIONED BY **G/m**

PHOTO NO 881787 LOT NO S-51 MAP REFERENCE C LATITUDE 35 15 N LONGITUDE 40 09 E

COUNTRY SYRIA (PROVINCE) Cupriates

AREA NO	SUBJECT	SUBJECT	SUBJECT	SUBJECT	SUBJECT	SUBJECT	SUBJECT	SUBJECT	SUBJECT
222K	ANS								
	19					15			20
	DEIR	E	2	2	0	R		C	A
	23							33	
	LE	3	E	A	R	C	H	T	A
	25							30	

24

STATINTL

DATE OF PHOTO	TYPE	QUANTITY	CLASS	NO. OF CARDS
150-JUL 6	2	4	1	4

PHOTO NO. 881788 LOT NO. S-31 REFERENCE DATE LONGITUDE 4009E

CODING SYRIZH PHOTOIC *Expbrates*

AREA NO	SUBJECT	SUBJECT	SUBJECT	SUBJECT	SUBJECT	SUBJECT	SUBJECT	SUBJECT	SUBJECT
222K	AH4								
	DEIR	EZ	ZOR				CATTLE		
	RESEARCH						TALLATI		

24

STATINTL

DATE OF PHOTO	TYPE	QUALITY	CLASS	NO. OF CARDS
FEB-JUL 6 2	4	1	4	1
CLASSIFICATION O.U.O			CAPTIONED BY <i>afm</i>	




PHOTO NO 881789 LOT NO S-31 REFERENCE 2 LATITUDE 35 15 N LONGITUDE 40 09 E


COUNTRY SYRIA PROVINCE *Cupriates*

AREA NO	SUBJECT	SUBJECT	SUBJECT	SUBJECT	SUBJECT	SUBJECT	SUBJECT	SUBJECT	SUBJECT
123K	AH2	AH3							
	9	EE	2	10	0	R		13	CAPTIVE
	23	BARON		30		BARON		33	
	43			30					

24

ILLEGIB

DATE OF PHOTO	TYPE	QUALITY	CLASS	NO. OF COPIES
FEB-JUL 6 2	H	1	H	2



CLASSIFICATION O.U.O CAPTIONED BY *fm*

ACID NO **881790** | LOT NO **S-31** | MAX REFERENCE **C** | SAMPLES | LONGITUDE

COUNTRY **SYRIA** | PROVINCE

AREA NO	SUBJECT	SUBJECT	SUBJECT	SUBJECT	SUBJECT	SUBJECT	SUBJECT	SUBJECT	SUBJECT
22K	AJC								
F I L L I N G			W A T E R			B A G S			

STATINTL

DATE OF PHOTO	TYPE	QUALITY	CLASS	NO. OF CARDS
JUL 62	2	4	4	1

CLASSIFICATION **O.U.O** | CAPTIONED BY **cfm**

NOTE NO. 881791 LOT NO. S-31 MAP REFERENCE 2 LATITUDE LONGITUDE

COUNTRY SYRIA PROVINCE

AREA NO	SUBJECT	SUBJECT	SUBJECT	SUBJECT	SUBJECT	SUBJECT	SUBJECT	SUBJECT	SUBJECT
22K	ANP								
	3		10			15			20
D R Y	1	N G	C U R D S			F O R			R E H E
E S E	25	I N	T H E			J E F F E R T I			60
	35								

24

DATE OF PHOTO	TYPE	QUALITY	CLASS	NO. OF CARDS	SOURCE OF PHOTOGRAPH
FEB-JUL 6 2	4	1	4	1	ILLEGIB

CLASSIFICATION C.U.O. CAPTIONED BY gfm

PHOTO NO. **881792** | LOT NO. **S-31** | MAP REFERENCE **C** | LATITUDE **3242N** | LONGITUDE **3634E**

COUNTRY **SYRIA** | PROVINCE **JEBEL DRUZE**

AREA NO	SUBJECT	SUBJECT	SUBJECT	SUBJECT	SUBJECT	SUBJECT	SUBJECT	SUBJECT	SUBJECT
922K	C81	C71							
AS	S	U	W	A	Y	D	A	G	R
	U	Z	E	P	E	O	P	L	E

STATINTL

DATE OF PHOTO	TITLE	QUALITY	CLASS	NO. OF CARDS
6 2 4	1	4	2	2

CLASSIFICATION **O.U.O** | CAPTIONED BY *[Signature]*



PHOTO NO. 881793 LOT NO. S-31 MAP REFERENCE LATITUDE 34 07 N LONGITUDE 35 38 E

COUNTRY ~~SYRIA~~ LEBANON PROVINCE Mt Lebanon

AREA NO	SUBJECT	SUBJECT	SUBJECT	SUBJECT	SUBJECT	SUBJECT	SUBJECT	SUBJECT	SUBJECT
388K	CLZ	ALA							
J	U	D	E	1	L	P	O	R	T
									A

STATINTL

6-30

DATE OF PHOTO	TYPE	QUALITY	CLASS	NO. OF CARDS
FEB JUL 6 2	4	1	4	2

CAPTIONED BY *afm*



Approved For Release 2000/06/02 : CIA-RDP78-05867A000401380029-3

PHOTO NO **881791** LOT NO **S-31** MAY REFERENCE **N/B** LATITUDE **3521N** LONGITUDE **3746E**

COUNTRY **SYRIA** PROVINCE **HAMA**


AREA NO **522K** SUBJECT **DH3** SUBJECT **SOP** SUBJECT **SAB** SUBJECT SUBJECT SUBJECT SUBJECT SUBJECT

I	B	R	I	3	V	A	H	10	T	Y	P	1	C	A	L	18	S	H	E	20
E	P	G	23	A	A	E	I	N	G	30	O	N	33	S	T	E	P	P	E	35
			23					30												

1-24

STATINTL

DATE OF PHOTO	TYPE	QUALITY	CLASS	NO. OF CARDS
FEB-JUL	6 2 4	1	4	3



CLASSIFICATION **O.U.O** CAPTIONED BY *[Signature]*

Approved For Release 2000/06/02 : CIA-RDP78-05867A000401380029-3

PHOTO NO 881795 | LOT NO S-31 | MAP REFERENCE 2 | LATITUDE 3508N | LONGITUDE 3645E

COUNTRY SYRIA | PROVINCE HAMA

AREA NO	SUBJECT	SUBJECT	SUBJECT	SUBJECT	SUBJECT	SUBJECT	SUBJECT	SUBJECT
522K	C2A	A61						
H A M A		D E L U I E				T E R A		H O U

7

STATINTL

DATE OF PHOTO	TYPE	QUALITY	CLASS	NO. OF CARDS
F:0-JUL 6 2 4		1	4	2
CLASSIFICATION O.U.O				CAPTIONED BY Jim

PHOTO NO. **881796** LOT NO. **S-31** MAP REFERENCE **C** LATITUDE **3330N** LONGITUDE **3615E**

COUNTRY **SYRIA** PROVINCE **DAMASCUS**

AREA NO	SUBJECT	SUBJECT	SUBJECT	SUBJECT	SUBJECT	SUBJECT	SUBJECT	SUBJECT	SUBJECT
722K	C16								
D	A	M	A	S	I	E	S	10	20
E	B	L	D	G				30	40
								35	45

STATINTL

DATE OF PHOTO	TYPE	QUANTITY	CLASS	NO. OF CARDS
FEB-JUL 62	4	1	4	1

CLASSIFICATION **D.U.O** CAPTIONED BY **efm**

REPORT NO. 881797 LOT (S) S-01 MAP REFERENCE 3511 N LONGITUDE 35 11 N

COUNTRY SYRIA PROVINCE *Rastah*

AREA NO	SUBJECT	SUBJECT	SUBJECT	SUBJECT	SUBJECT	SUBJECT	SUBJECT	SUBJECT	SUBJECT
422K	300	AMU							
B A N I	K A S	(N B)				C U L T I V A T			
E D	F I E L D S								

STATINTL

DATE OF PHOTO	TYPE	QUANTITY	CLASS	NO. OF CARDS
FEB-JUL	6 2	4	1	4 2

CLASSIFICATION *all 0* CAPTIONED BY *fms*

REF ID: 881798 LOT NO: S-31 MAP REF ID: C LATITUDE: 3612N LONGITUDE: 3631E

COUNTRY: SYRIA PROVINCE:

AREA NO	SUBJECT	SUBJECT	SUBJECT	SUBJECT	SUBJECT	SUBJECT	SUBJECT	SUBJECT	SUBJECT
22K	C43	ANL							

1	H A R I M	(PR)		10	U N M A R K E D	20	B
2	D R D E R	B E T W E E N		30	S Y R I A	40	
3	U N M A R K E D			50	L X G N, ON ROAD TO		
ALEPPO. BORDER MARKED IN 1943 BELIEVED TO BE MINE.							

STATINTL

DATE OF PHOTO	TYPE	QUALITY	CLASS	NO. OF CARDS
FEB-JUL 6 2	4	1	4	2

CLASSIFICATION: O.U.O. CAPTIONED BY: gfm

PHOTO NO. 881799

LOT NO. S-01

MAP REFERENCE

LATITUDE 3591N

LONGITUDE 3547E

COUNTRY SYRIA

PROVINCE Hama

AREA NO. 422K

SUBJECT AREA 1

SUBJECT AREA 2

SUBJECT

SUBJECT

SUBJECT

SUBJECT

SUBJECT

SUBJECT

L A T A K I A P O U L T R Y H A T
 C H I N G F E E D I N G R E S E
 A R C H B L D G S AT AGRICULTURAL
 RESEARCH STATION.

STATINTL

DATE OF PHOTO	TYPE	QUALITY	CLASS	NO. OF COPIES
F10-JUL 6 2	4	1	4	2

CLASSIFICATION

CONFIDENTIAL

CAPTIONED BY

PHOTO NO **881800** LOT NO **S-31** MAP REFERENCE **C** LAST PAGE **35 56N** LONGITUDE **3901E**

COUNTRY **SYRIA** PROVINCE **Cyprus**

AREA NO	SUBJECT	SUBJECT	SUBJECT	SUBJECT	SUBJECT	SUBJECT	SUBJECT	SUBJECT	SUBJECT
222K	AMV	AJC							
B R R	A 9 9	A H	¹⁸		I R R	I O	A T	I O	²⁰
N D	I T C H		²⁰	F R O M		E U P H R A T			⁴⁰
E S	R I V E R		³⁰						

24

DATE OF PHOTO	TYPE	QUANTITY	CLASS	NO. OF CARDS	SOURCE OF PHOTOGRAPH
FEB-JUL 62	2	4	1	4	2

CLASSIFICATION **O.U.O** CAPTIONED BY **efm**

PHOTO NO. **851801** LOT NO. **S-31** MAX REFERENCE **C** LATITUDE _____ LONGITUDE _____

COUNTRY **SYRIA** PROVINCE _____

AREA NO	SUBJECT	SUBJECT	SUBJECT	SUBJECT	SUBJECT	SUBJECT	SUBJECT	SUBJECT	SUBJECT
23K	AJC								
	TYPICAL			PUMP			HOUSE		A
	GOVERNMENT						WELL		40

9 STATINTL

DATE OF PHOTO	TYP	QUALITY	CLASS	NO. OF CARDS	NO.
10-JUL 62	2	4	1	4	1

CLASSIFICATION **O.U.O** CAPTIONED BY *efm*

PHOTO NO **881802** LOT NO **5701** MAP REFERENCE **C** LATITUDE **3612N** LONGITUDE **3710E**

COUNTRY **SYRIA** PROVINCE **ALEPPO**

AREA NO	SUBJECT	SUBJECT	SUBJECT	SUBJECT	SUBJECT	SUBJECT	SUBJECT	SUBJECT	SUBJECT
328K	ANG	AHL							
ALEPPO	PO	(NR)			WHEAT			FI	E
LSB	E	OF			ALEPPO	PO			

24

STATINTL

BAG OF PHOTO	TYPE	QUALITY	CLASS	NO. OF CARDS
FIB-JUL	6	2	4	1
CLASSIFICATION O.W.O				CUTTINGS BY cfm

PHOTO NO	881803	LOT NO	S-51	MAP REFERENCE	C	LATITUDE	25 11 N	LONGITUDE	95 56 E
COUNTRY	SYRIA		PROVINCE						
AREA NO	422K	SUBJECT	DOD	SUBJECT	AMG	SUBJECT	ANL	SUBJECT	
	B	A	N	I	Y	A	S		
	E	D	F	I	E	L	D	S	
	T	W	E	E	N	H	A	M	A

STATINTL

1-21	DATE OF PHOTO	TYPE	QUALITY	CLASS	NO. OF COPIES	
	ADJUL	E 2	4	1	4	3
	CLASSIFICATION	O.U.O		APPROVED BY	efm	

PHOTO NO	881805	LOT NO	S-01	MAP REFERENCE	C	LATITUDE	35.21N	LONGITUDE	3746E
COUNTRY	SYRIA		PROVINCE	HAMA					
AREA NO	522K	SUBJECT	ANE	SUBJECT		SUBJECT		SUBJECT	
	I	R	Y	A	H	10	U	N	U
	S	T	A	P	E	20	W	A	R
	N	E	A	E	D	30	D	E	S
						40	E	R	T
	BUILT FOR EMERGENCY SHEEP FEEDING								
24									
DATE OF PHOTO	TYPE	QUALITY	CLASS	NO. OF CARDS	SOURCE OF PHOTOGRAPH			ILLEGIB	
FEB-JUL	6 2	4	1	4	[REDACTED]				
CLASSIFICATION	O.U.D			CUTTING BY		[REDACTED]			

PHOTO NO.	881806	LOT NO.	5-51	MAP REFERENCE		LATITUDE	3349N	LONGITUDE	3551E
COUNTRY	Lebanon								
PROVINCE	BEKAA								
AREA NO.	2021	SUBJECT	CJ3	SUBJECT	AKÉ	SUBJECT		SUBJECT	
	S	H	U	T	R	A	H	(NR)	S
	Y	R	I	A	N				
	T	R	U	C	I	K	S	A	T
	B	O	R	D	E	R		C	V
	L	R	A	O	I	A	T		

ILLEGIB

5-28

DATE OF PHOTO	TYPE	QUANTITY	CLASS	NO. OF CARDS	SOURCE OF PHOTOGRAPH
6-2	4	1	4	2	[REDACTED]
CLASSIFICATION	O.U.O		CAPTIONED BY <i>efm</i>		

PHOTO NO 881807 LOT NO 5-61 NAV REFERENCE C LATITUDE 3349N LONGITUDE 3551E

COUNTRY LIBANON PROVINCE BEKAA

AREA NO	SUBJECT	SUBJECT	SUBJECT	SUBJECT	SUBJECT	SUBJECT	SUBJECT	SUBJECT	SUBJECT
<u>33AR</u>	<u>CH3</u>	<u>AKE</u>	<u>AKU</u>						
<u>S</u>	<u>H</u>	<u>U</u>	<u>T</u>	<u>U</u>	<u>R</u>	<u>A</u>	<u>H</u>	<u>(R)</u>	<u>C</u>
<u>A</u>	<u>M</u>	<u>F</u>	<u>E</u>	<u>K</u>	<u>P</u>	<u>O</u>	<u>I</u>	<u>N</u>	<u>T</u>
<u>A</u>	<u>B</u>	<u>O</u>	<u>R</u>	<u>D</u>	<u>E</u>	<u>R</u>			

ILLEGIB

8-25

DATE OF PHOTO	TYPE	QUANTITY	CLASS	NO. OF CASES	SOURCE OF PHOTOGRAPH
<u>FEB-JUL</u>	<u>E</u>	<u>2</u>	<u>4</u>	<u>1</u>	<u>4</u>
CLASSIFICATION <u>C.U.O</u> CAPTIONED BY <u>efm</u>					

PHOTO NO. 881808 LOT NO. S-31 REFERENCE C LATITUDE 3349 N LONGITUDE 3551 E

CODENAME *Flotilla Sabanaon* PROVINCE BEKAP

AREA NO.	SUBJECT	SUBJECT	SUBJECT	SUBJECT	SUBJECT	SUBJECT	SUBJECT	SUBJECT	SUBJECT
20K	AKU	C43							
S H U T	2	R A H	19	(V R)		13	C H E C H P O		20
I N T	23	O N	20	S Y R I A N		23	B O R D E R		20

ILLEGIB

1-8-28

DATE OF PHOTO	TYPE	QUALITY	CLASS	NO. OF CARDS	SUBJECT OF PHOTOGRAPH
6 2	4	1	4	2	[REDACTED]
CLASSIFICATION <i>ALL O</i>			CAPTIONED BY <i>gfm</i>		

PHOTO NO 881809 SET NO S-57 REFERENCE LATITUDE 5031N LONGITUDE 3627E

COORDS 5727H PROVINCE HAU LAN

AREA NO	SUBJECT	SUBJECT	SUBJECT	SUBJECT	SUBJECT	SUBJECT	SUBJECT	SUBJECT
822K	AJC	AJD						
B	U	3	A	A	3	H	3	H
N	-	A	U	L	T	W	A	T
E	B	A	3	I	N			

STATINTL

DATE OF PHOTO	TYP	QUALITY	CLASS	NO OF CARDS	NO
FEB-JUL	6	2	4	1	4
CLASSIFICATION O.U.O					CAPTIONED BY <i>cfm</i>

PHOTO ANALYSIS REPORT

PHOTO NO. 881810 LOT NO. S-37 ANY REFERENCE DATE

COUNTRY London PROVINCE

AREA NO.	SUBJECT	SUBJECT	SUBJECT	SUBJECT	SUBJECT	SUBJECT	SUBJECT	SUBJECT	SUBJECT
83K	AH2	AHL	AHG						
	1	19	20	20	23	33	30	40	40
	T H R E	S H I N G		N H E T			O N		L
	O W E R	T E R R A C E		B Y			A M E R I C A N		
	S O F	A N I M A L S					W A L K I N G		O V E R

CROP.

ILLEGIB

DATE OF PHOTO	TYPE	QUALITY	CLASS	NO. OF CARDS	NO. OF PHOTOGRAPHS
FEB-JUL	6 2	4	1	4	3

CLASSIFICATION O.C.C. CAPTIONED BY

PHOTO NO. 581811	LOT NO. S-01	MAP REFERENCE 3	LATITUDE 33 53 N		LONGITUDE 35 30 E	
COUNTRY Lebanon			PROVINCE TM Lebanon			
AREA NO. 323K	SUBJECT 662	SUBJECT A-9	SUBJECT	SUBJECT	SUBJECT	SUBJECT
B E I R U T			H A K B O R	13	A R E A	30
				33		30
				30		

ILLEGIB


7-30	DATE OF PHOTO	TYPE	QUANTITY	CLASS	NO. OF CARDS	SOURCE OF PHOTOGRAPH
FED-SUL	6 2	4	1	4	2	
CLASSIFICATION	O.U.O		CAPTIONED BY cfm			

PHOTO NO 881812 LOT NO S-37 MAP REFERENCE LAITUCH 32 15N LONGITUDE 3630E


LOCATION SYRIA PROVINCE HAUHAN

AREA NO	SUBJECT	SUBJECT	SUBJECT	SUBJECT	SUBJECT	SUBJECT	SUBJECT	SUBJECT	SUBJECT
822K	AHE								
H A U H A N	(NA)								
P L O W I N G									

ILLEGIB

DATE OF PHOTO	TYPE	QUANTITY	CLASS	NO. OF CARDS	SOURCE OF MICROFILM
FEB-JUL	4	1	4	1	

CLASSIFICATION O.U.O CAPTIONED BY *gfm*

REPORT NO 881813		LOT NO S-31		REF ID N18		LATITUDE 33 45 N		LONGITUDE 36 30 E	
COUNTRY SYRIA				PROVINCE HURBAN					
AREA NO 822K		SUBJECT ANG		SUBJECT		SUBJECT		SUBJECT	
H A W R A N		25		19		13		30	
H A R G E		25		30		33		40	
24		45		30					
ILLEGIB									
DATE OF PHOTO		TYPE		QUALITY		CLASS		NO. OF CARDS	
1955-11-11		G 2		+		+		1	
CLASSIFICATION SECRET				APPROVED BY [Signature]		SOURCE OF PHOTOGRAPH 			

INDEX NO. 881814

LOT NO.

8-07

MAP REFERENCE

LATITUDE

33 53N

LONGITUDE

35 30E

COUNTRY *LIBANON*

PROVINCE

MT. LEBANON

AREA NO.	SUBJECT	SUBJECT	SUBJECT	SUBJECT	SUBJECT	SUBJECT	SUBJECT	SUBJECT	SUBJECT
322K	C28	C62							
B E I R U T			N E W			O F F			
L D G.									

ILLEGIB

DATE OF PHOTO		TYPE	QUALITY	CLASS	NO. OF CARDS	SOURCE OF PHOTOGRAPH
FEB-JUL	6 2	4	1	4	2	[REDACTED]

CLASSIFICATION

U.U.O

APPROVED BY

gfm

PHOTO NO. **881815** LOT NO. **S-31** MAP REFERENCE **S** LATITUDE **33 53N** LONGITUDE **95 20E**

COUNTRY **Lebanon** PROVINCE **MT LEBANON**

AREA NO	SUBJECT	SUBJECT	SUBJECT	SUBJECT	SUBJECT	SUBJECT	SUBJECT	SUBJECT	SUBJECT
300K	062								
B E I R U T									

ILLEGIB

DATE OF PHOTO	TYPE	EMULSION	CLASS	NO. OF CARDS	SOURCE OF PHOTOGRAPH
FEB-JUL	6 2	+	1	4	1
CLASSIFICATION O.C.O CAPTIONED BY efm					