

ILLEGIB

Approved For Release 2000/06/02 : CIA-RDP78-05867A000401380024-8

Approved For Release 2000/06/02 : CIA-RDP78-05867A000401380024-8

FORM NO	881201	LOT NO	R 5387	MAP REFERENCE	C	LATITUDE	07 15.5	LONGITUDE	112 45 E
---------	--------	--------	--------	---------------	---	----------	---------	-----------	----------

AREA NO	SUBJECT	SUBJECT	SUBJECT	SUBJECT	SUBJECT	SUBJECT	SUBJECT	SUBJECT	SUBJECT
INDONESIA	33T	922	21Z	JAVA					
\$ K R A B A Y A				10	L A R G E		15	C R A T	
E P O F F - L O A D E D				25			35	F R O M	
K A N P A V L O V				30					

(3,8)

DATE OF PHOTO	TYPE	QUANTITY	CLASS	NO. OF CARDS	SOURCE OF PHOTOGRAPH
SEPT-OCT	6 2	4 2	3	2	25X1A
CAMERAMAN		CONF			

FORM NO: 881202 LOT NO: R5387 MAP REFERENCE: C LATITUDE: 07 155 LONGITUDE: 112 45 E

COUNTRY INDONESIA		PROVINCE JAVA							
AREA NO 337	SUBJECT 922	SUBJECT DLE	SUBJECT	SUBJECT	SUBJECT	SUBJECT	SUBJECT	SUBJECT	SUBJECT
1	2	3	4	5	6	7	8	9	10
1	2	3	4	5	6	7	8	9	10
1	2	3	4	5	6	7	8	9	10
1	2	3	4	5	6	7	8	9	10
1	2	3	4	5	6	7	8	9	10
1	2	3	4	5	6	7	8	9	10
1	2	3	4	5	6	7	8	9	10
1	2	3	4	5	6	7	8	9	10

1 KRABAYA 2 LAR 3 GE 4 CRAT 5
 6 OFF-LOADED 7 FROM 8
 9 KAN 10 PAVLOV

(3,8)

DATE OF PHOTO	TYPE	QUANTITY	CLASS	NO. OF CARDS	SOURCE OF PHOTOGRAPH
SEPT-OCT	6	2	4	2	25X1A
CLASSIFICATION					CAPTIONED BY
CONF					WMA

Approved For Release 2000/06/02 : CIA-RDP78-05867A000401380024-8

PHOTO NO	881203	LOT NO	R 5387	MAP REFERENCE	C	LATITUDE	07 15.5	LONGITUDE	112 45 E
----------	--------	--------	--------	---------------	---	----------	---------	-----------	----------

COUNTRY	INDONESIA		JAVA										
AREA NO	337	SUBJECT	922	SUBJECT	DLZ	SUBJECT		SUBJECT		SUBJECT		SUBJECT	
	\$	K	R	A	S	A	Y	A	L	A	R	G	E
	E	S	O	F	F	-	L	O	A	D	E	D	F
	K	A	N	P	A	V	L	V					

(3,8)

DATE OF PHOTO	TYPE	QUALITY	CLASS	NO. OF CARDS	SOURCE OF PHOTOGRAPH
SEPT-55	6 2	4 2	3	2	25X1A
CLASSIFICATION	CONF		CAPTION BY		
			ZHS		

WFO NO 881204 LOT NO R5387 MAP REFERENCE C LATITUDE 07 15 S LONGITUDE 112 45 E

COUNTRY INDONESIA PROVINCE JAWA

AREA NO	SUBJECT	SUBJECT	SUBJECT	SUBJECT	SUBJECT	SUBJECT	SUBJECT	SUBJECT
33T	922	213						
URABAYA				LARGE		CRAT		
OFF-LOADED						FROM		
PAYLOV								

(8,3)

DATE OF PHOTO	TYPE	QUANTITY	CLASS	NO. OF CARDS	SOURCE OF PHOTOGRAPH
SEPT-OCT 62	4	2	3	2	25X1A
CLASSIFICATION					CLASSIFIED BY
CONF					2192

PHOTO NO: 881205 LOT NO: R5387 CAP REFERENCE: C LATITUDE: 07 15 S LONGITUDE: 112 45 E

COUNTRY: INDONESIA PROVINCE: JAYA

AREA NO	SUBJECT	SUBJECT	SUBJECT	SUBJECT	SUBJECT	SUBJECT	SUBJECT	SUBJECT
33T	922	212						
\$	K	A	B	A	Y	A	L	A
E	\$	O	F	F	-	L	O	A
Y	A	N	P	A	Y	L	O	Y

(8,3)

DATE OF PHOTO	TYPE	QUALITY	CLASS	NO. OF CARDS	SOURCE OF PHOTOGRAPH
SEPT-67	6	2	4	2	25X1A
CLASSIFICATION: <u>CONFIDENTIAL</u> CAPTIONED BY: <u>209</u>					

PHOTO NO	881203	LOT NO	R5087	MAP REFERENCE	C	LATITUDE	07 15 S	LONGITUDE	112 45 E
COUNTRY	INDONESIA		PROVINCE	JAYA					
AREA NO	33T	SUBJECT	922	SUBJECT	31B	SUBJECT		SUBJECT	
	1	2	3	4	5	6	7	8	9
	10	11	12	13	14	15	16	17	18
	19	20	21	22	23	24	25	26	27
	28	29	30	31	32	33	34	35	36
	37	38	39	40	41	42	43	44	45
	46	47	48	49	50	51	52	53	54
	55	56	57	58	59	60	61	62	63
	64	65	66	67	68	69	70	71	72
	73	74	75	76	77	78	79	80	81
	82	83	84	85	86	87	88	89	90
	91	92	93	94	95	96	97	98	99
	100	101	102	103	104	105	106	107	108
	109	110	111	112	113	114	115	116	117
	118	119	120	121	122	123	124	125	126
	127	128	129	130	131	132	133	134	135
	136	137	138	139	140	141	142	143	144
	145	146	147	148	149	150	151	152	153
	154	155	156	157	158	159	160	161	162
	163	164	165	166	167	168	169	170	171
	172	173	174	175	176	177	178	179	180
	181	182	183	184	185	186	187	188	189
	190	191	192	193	194	195	196	197	198
	199	200	201	202	203	204	205	206	207
	208	209	210	211	212	213	214	215	216
	217	218	219	220	221	222	223	224	225
	226	227	228	229	230	231	232	233	234
	235	236	237	238	239	240	241	242	243
	244	245	246	247	248	249	250	251	252
	253	254	255	256	257	258	259	260	261
	262	263	264	265	266	267	268	269	270
	271	272	273	274	275	276	277	278	279
	280	281	282	283	284	285	286	287	288
	289	290	291	292	293	294	295	296	297
	298	299	300	301	302	303	304	305	306
	307	308	309	310	311	312	313	314	315
	316	317	318	319	320	321	322	323	324
	325	326	327	328	329	330	331	332	333
	334	335	336	337	338	339	340	341	342
	343	344	345	346	347	348	349	350	351
	352	353	354	355	356	357	358	359	360
	361	362	363	364	365	366	367	368	369
	370	371	372	373	374	375	376	377	378
	379	380	381	382	383	384	385	386	387
	388	389	390	391	392	393	394	395	396
	397	398	399	400	401	402	403	404	405
	406	407	408	409	410	411	412	413	414
	415	416	417	418	419	420	421	422	423
	424	425	426	427	428	429	430	431	432
	433	434	435	436	437	438	439	440	441
	442	443	444	445	446	447	448	449	450
	451	452	453	454	455	456	457	458	459
	460	461	462	463	464	465	466	467	468
	469	470	471	472	473	474	475	476	477
	478	479	480	481	482	483	484	485	486
	487	488	489	490	491	492	493	494	495
	496	497	498	499	500	501	502	503	504
	505	506	507	508	509	510	511	512	513
	514	515	516	517	518	519	520	521	522
	523	524	525	526	527	528	529	530	531
	532	533	534	535	536	537	538	539	540
	541	542	543	544	545	546	547	548	549
	550	551	552	553	554	555	556	557	558
	559	560	561	562	563	564	565	566	567
	568	569	570	571	572	573	574	575	576
	577	578	579	580	581	582	583	584	585
	586	587	588	589	590	591	592	593	594
	595	596	597	598	599	600	601	602	603
	604	605	606	607	608	609	610	611	612
	613	614	615	616	617	618	619	620	621
	622	623	624	625	626	627	628	629	630
	631	632	633	634	635	636	637	638	639
	640	641	642	643	644	645	646	647	648
	649	650	651	652	653	654	655	656	657
	658	659	660	661	662	663	664	665	666
	667	668	669	670	671	672	673	674	675
	676	677	678	679	680	681	682	683	684
	685	686	687	688	689	690	691	692	693
	694	695	696	697	698	699	700	701	702
	703	704	705	706	707	708	709	710	711
	712	713	714	715	716	717	718	719	720
	721	722	723	724	725	726	727	728	729
	730	731	732	733	734	735	736	737	738
	739	740	741	742	743	744	745	746	747
	748	749	750	751	752	753	754	755	756
	757	758	759	760	761	762	763	764	765
	766	767	768	769	770	771	772	773	774
	775	776	777	778	779	780	781	782	783
	784	785	786	787	788	789	790	791	792
	793	794	795	796	797	798	799	800	801
	802	803	804	805	806	807	808	809	810
	811	812	813	814	815	816	817	818	819
	820	821	822	823	824	825	826	827	828
	829	830	831	832	833	834	835	836	837
	838	839	840	841	842	843	844	845	846
	847	848	849	850	851	852	853	854	855
	856	857	858	859	860	861	862	863	864
	865	866	867	868	869	870	871	872	873
	874	875	876	877	878	879	880	881	882
	883	884	885	886	887	888	889	890	891
	892	893	894	895	896	897	898	899	900

(E, 3)

DATE OF PHOTO	TYPE	QUALITY	CLASS	NO. OF CARDS	SOURCE OF PHOTOGRAPHY
SEPT-OCT 6	2	4	2	3	2
CLASSIFICATION	CAPTIONED BY				
	CAME				

REPORT NO 881207	LOT NO R5387	MAP REFERENCE C	LATITUDE 07 15 S		LONGITUDE 112 45 E	
COUNTRY INDONESIA			PROVINCE JAVA			
AREA NO 33T	SUBJECT 922	SUBJECT 222	SUBJECT	SUBJECT	SUBJECT	SUBJECT
\$ R R A B A Y A			L A R G E		C R A T	
E \$			O F F - L O A D E D		F R O M	1
V A N	P A V L O V					

(3, 8)


DATE OF PHOTO	TYPE	QUALITY	CLASS	NO. OF CARDS	SOURCE OF PHOTOGRAPH
SEPT-OCT 62	4	2	3	2	25X1A
CLASSIFICATION CONF				DEVELOPED BY WBS	

PHOTO NO 881208 LOT NO R-461 MAP REFERENCE C LATITUDE 39 56N LONGITUDE 116 24E

COUNTRY CHINA PROVINCE (HOPEH) Wac 381

AREA NO L SUBJECT AKT SUBJECT C16 SUBJECT AKC SUBJECT AKA

P E I P I N G T I E N - A N - M E N

M A R B L E B R I D G E & A

\$ \$ E M B L Y H A L L

7, 19, 28

DATE OF PHOTO	TYPE	QUALITY	CLASS	NO. OF CARDS	SOURCE OF PHOTOGRAPH
	4	2	4	4	Chinazszyna, Warsaw, 1961
CLASSIFICATION DUO				CAPTIONED BY EE	P. 22

881209 R-461 C 41 07 N 122 57 E

COUNTRY CHINA PROVINCE (LIAONING) WAX 289C

AREA NO L SUBJECT A99 SUBJECT AMI

A N - S H A N 18 S M A L L 19 M E T A L 20

L U R G I C A L 21 P L A N T 22 F U R N 23

A C E S 24

"Cherry Orchard"

Part 1 of 2-part series

See CIA

12, 21, 23

DATE OF PHOTO	TYPE	QUANTITY	CLASS	NO. OF CARDS	SOURCE OF PHOTOGRAPH
	4	2	4	2	China, Coyona, Warsaw, 1961
CLASSIFICATION OLU					CAPTIONED BY EC [P. 48]

PHOTO NO	881210	LOT NO	R-461	MAP REFERENCE	C	LAST USE	41 07N	LONGITUDE	122 57E
COUNTRY	CHINA		PROVINCE	(LIAONING)		Wae 289C			
AREA NO	L	SUBJECT	A99	MARK	AMI	SUBJECT		SUBJECT	
	A N -	S H A N				" S M A L L "	" M E T A L		"
	L U R G I C A L					" P L A N T "	" F U R N		"
	A C E S								

"Cherry Orchard"

Part 2 of 2-part series.
See CIA _____

12, 21, 23

SIZE OF PHOTO		TYPE	4	QUALITY	2	CLASS	4	NO OF CARDS	2	SOURCE OF PHOTOGRAPH	Chinszczyszna, Warsaw, 1961
CLASSIFICATION	ALL					CAPTURED BY	Ec			[p. 49]	

PHOTO NO: 881211 LOC NO: R-461 MAP REFERENCE: C LATITUDE: 41 07N LONGITUDE: 122 57E

COUNTRY: CHINA PROVINCE: (LIAONING) WAC: 289C

AREA NO	SUBJECT	SUBJECT	SUBJECT	SUBJECT	SUBJECT	SUBJECT	SUBJECT	SUBJECT	SUBJECT
L	A99	AMI							
AN-	\$ HAN		19	PART	15	OF		\$MA	20
LL	METAL		20	PL	23	CALLED			"P
	H O E N I X		24	N E \$ T					

metal. = Metallurgical

7, 13, 23

DATE OF PHOTO	TYPE	QUANTITY	CLASS	NO. OF SLIDES	SOURCE OF PHOTOGRAPH
	4	2	4	2	Chodzko, Warsaw, 1961.
CLASSIFICATION: OWO					CAPTIONED BY: EC
					[P. 53]

PHOTO NO. 881212 LOT NO. R-461 MAP REFERENCE NIS LATITUDE 28 46 N LONGITUDE 104 38 E

COUNTRY CHINA PROVINCE (SZECHWAN) WAC 495 D

AREA NO.	SUBJECT	SUBJECT	SUBJECT	SUBJECT	SUBJECT	SUBJECT	SUBJECT	SUBJECT	SUBJECT
L	AKT	J36	AKU	AHR					
M I N -	C H I A N G				F O O T			B R I	
D G E	M A D E				O F			B A M B O O	

6, 28, 29, 18

DATE OF PHOTO	TYPE	QUALITY	CLASS	NO. OF CARDS	SOURCE OF PHOTOGRAPH
	4	2	4	4	Chinszczyna, Warsaw, 1961.
CLASSIFICATION O.U.O.				CAPTIONED BY FC	LP-757

PHOTO NO.	881213	LOT NO.	R-461	MAP REFERENCE	C	LATITUDE	29 34 N	LONGITUDE	106 35 E
-----------	--------	---------	-------	---------------	---	----------	---------	-----------	----------

COUNTRY	CHINA		PROVINCE	(SZECHWAN) Wac 495C					
---------	-------	--	----------	---------------------	--	--	--	--	--

AREA NO.	SUBJECT	SUBJECT	SUBJECT	SUBJECT	SUBJECT	SUBJECT	SUBJECT	SUBJECT	SUBJECT
L	C36	C62							
CHUNG KING									
OTTEL									

6, 7, 10

DATE OF PHOTO	TYPE	QUALITY	CLASS	NO. OF CARDS	SOURCE OF PHOTOGRAPH
	4	2	4	2	Chinszczyna, Warsaw, 1961
CLASSIFICATION	0110	CAPTIONED BY	EC	EP. 817	

NO. 881214

LOI NO. R-461

MAP REFERENCE C

LATITUDE 34 45N

LONGITUDE 113 40E

COUNTRY

CHINA

PROVINCE

(HONAN)

WAC 385B

AREA NO.

L

SUBJECT AGP

SUBJECT C67

SUBJECT

SUBJECT

SUBJECT

SUBJECT

SUBJECT

SUBJECT

C	H	E	N	G	-	H	B	I	E	N	F	U	R	N	A	C	E
M	A	D	E	B	Y	A	C	O	M	M	U	N	E				

7, 13

DATE OF PHOTO	TYPE	QUALITY	CLASS	NO. OF CARDS	SOURCE OF PHOTOGRAPH
	4	2	4	2	Chindoczyna, Warsaw, 1961.
CLASSIFICATION				CAPTIONED BY	
OUO				EC	[P. 94]

881215 LOT NO R-461 MAP REFERENCE C LATITUDE 29 34N LONGITUDE 106 35E

COUNTRY CHINA PROVINCE (SZECHWAN) WAC 495C

AREA NO	SUBJECT	SUBJECT	SUBJECT	SUBJECT	SUBJECT	SUBJECT	SUBJECT	SUBJECT	SUBJECT
L	C36	C66	AMI						
CH	UN	G	K	I	N	G	T	R	A
\$	T	R	E	E	T	W	I	T	H
I	C	E	P	O	S	T	\$		

7, 10, 23, 28

DATE OF PHOTO	TYPE	QUALITY	CLASS	NO. OF CARDS	SOURCE OF PHOTOGRAPH
	4	2	4	3	Chinszczyszna, Warsaw, 1961.
CLASSIFICATION	DUO		CAPTIONED BY	EC	[P. 98]

PHOTO NO. **881216** LOT NO. **R-461** C 30 34 N 114 13 E

COUNTRY **CHINA** PROVINCE **(HUPEH) Wac 493 A**

AREA NO	SUBJECT	SUBJECT	SUBJECT	SUBJECT	SUBJECT	SUBJECT	SUBJECT	SUBJECT	SUBJECT
L	AKT	D36	D1B						
WU-HAN			HIGHWAY				RAIL		
BRIDGE			OVER				YANGTZE		
RIVER									

1, 28, 29

DATE OF PHOTO	TYPE	QUALITY	CLASS	NO. OF CARDS	SOURCE OF PHOTOGRAPH
	4	2	4	3	<i>Chinazycyza, Warsaw, 1961.</i>
CLASSIFICATION	OUO	CAPTIONED BY	EC		EP. 117

PHOTO NO. 881217	REF NO. R-461	CLASS. C	LONGITUDE 30 34 N 114 13 E	
COUNTRY CHINA		PROVINCE (HUPEH) Wac 493 A		
AREA NO. L	SUBJECT C14	SUBJECT	SUBJECT	SUBJECT
W U - H A N		W U - H A N	U N I V E	
R S I T Y				

7, 10

DATE OF PHOTO	TYPE 4	QUALITY 2	CLASS 4	NO. OF CARDS 1	SOURCE OF PHOTOGRAPH Chingczuzna, Warsaw, 1961.
CLASSIFICATION OUO	CAPTIONED BY EC		[1.112]		

LONGITUDE
30 34N 114 13E

PHOTO NO 881218 LOT NO R-461 MAP REFERENCE C

COUNTRY CHINA PROVINCE (HUPEH) Wac 49.3A

AREA NO L SUBJECT C3A NAME MI SUBJECT SUBJECT SUBJECT SUBJECT SUBJECT SUBJECT

WU-HAN NEW HOUSING
FOR WORKERS OF METAL
LURGICAL PL.

7, 23, 10

SER. OF PHOTO	TYPE	QUALITY	CLASS	NO. OF COPIES	SOURCE OF PHOTOGRAPH
	4	2	7	2	Chinazeyzyna, Warsaw, 1961.
CLASSIFICATION OOO				CAPTIONED BY E	[P. 113]

INDEX NO.	881219	LOT NO.	R-461	MAP REFERENCE	C	COORDINATES	19 50 N 109 54 E
COUNTRY	CHINA		(KWANG-TUNG) Was 618A				
AREA NO.	L	SUBJECT	C6B	SUBJECT		SUBJECT	
	FU-SHAN		(TOWN)			BITREE	20
	OF		PEACEFUL			LIFE	40

7, 10

DATE OF PHOTO		TYPE	4	QUALITY	2	CLASS	4	NO OF CARDS	1	SOURCE OF PHOTOGRAPH	Chindzyzna, Warsaw, 1961.
CLASSIFICATION			DUO						Ec		[P.149]

PHOTO NO 881220 LOT NO R-461 PROV REFERENCE C DATE 23 07 N LONGITUDE 113 15 E

COUNTRY CHINA PROVINCE (KWANGTUNG) WAC 614 A
 AREA NO L SUBJECT SAC SUBJECT 662 SUBJECT SUBJECT SUBJECT SUBJECT SUBJECT
 CANTON OPERA HOUSE

6, 7, 10

SIZE OF PHOTO	TYPE	QUALITY	CLASS	NO. OF CARDS	SOURCE OF PHOTOGRAPH
	4	2	4	2	Chinsz cyzma, Warsaw, 1961.
CLASSIFICATION ORO					UNPROCESSED BY Ec [P. 175]

PHOTO NO	881221	LOT NO	R-461	MAP REFERENCE	C	LATITUDE	31 14 N	LONGITUDE	121 28 E
COUNTRY	CHINA		PROVINCE	(KIANGSU) Wac 492A					
AREA NO	L	SUBJECT	C3A	SUBJECT	C3B	AKA	AKU	SUBJECT	
	\$	H	A	N	G	H	A	I	(N R)
									N E W
									H O U
									"M I N H A N Y" P R O B A
									B L Y M I N - H A N G.

7, 10, 19, 28

DATE OF PHOTO	TYPE	QUANTITY	CLASS	NO. OF CARDS	SOURCE OF PHOTOGRAPH
	4	2	4	4	Ching-gyng-mu Warsaw, 1961. [P. 185]
CLASSIFICATION	OUO	CAPTIONED BY	E		

PHOTO NO 881222	REF NO R-5781	REF ID C	DATE 34 55 56	LONGITUDE 56 11 W
COUNTRY URUGUAY		PROVINCE MONTEVIDEO		
AREA NO 626H	SUBJECT 090	SUBJECT R.B.	SUBJECT R.26	
M	O	N	T	E
V	I	D	E	O
E	L	E	C	T
O	R	A		
L	L	I	T	T
E	R			

(7, 8, 10, 28)

25X1A

DATE OF PHOTO	TYPE	QUALITY	CLASS	NO. OF CARDS
Nov 23	6 2 4	2	3	3
CLASSIFIED BY V.L.W.				

PHOTO NO. 881223	LOT NO. K-5781	CLASS. C	LONGITUDE 34 55 S 56 11 W	
COUNTRY URUGUAY		PROVINCE MONTEVIDEO		
AREA NO. 626H	SUBJECT C9C	SUBJECT C6B	SUBJECT C2B	SUBJECT
M	O	N	T	E
V	I	D	E	O
E	L	E	C	T
O	R	A		
L	L	I	T	T
E	R			

(7, 8, 10, 28)
25X1A

DATE OF PHOTO	TYPE	QUALITY	CLASS	NO. OF CARDS
Nov 23	6 2 4	2	3	3
CLASSIFICATION Conf				CAPTIONED BY YLW

PHOTO NO. 001221 LOT NO. K-5751 MAP REFERENCE C DATE 19 05 66 LOCATION TO 11 W

COORDINATES 14 16 00 N PROVINCE Montevideo

AREA NO	SUBJECT	SUBJECT	SUBJECT	SUBJECT	SUBJECT	SUBJECT	SUBJECT	SUBJECT
<u>63611</u>	<u>09C</u>	<u>060</u>	<u>026</u>					
<u>11 0 1 1</u>	<u>1</u>	<u>10</u>	<u>10</u>			<u>13</u>	<u>20</u>	<u>20</u>
<u>L</u>	<u>23</u>	<u>20</u>	<u>20</u>	<u>4</u>		<u>33</u>	<u>40</u>	<u>40</u>
<u>3</u>	<u>43</u>		<u>30</u>					

(7, 8, 10, 28)

25X1A

DATE OF PHOTO	TYPE	QUALITY	CLASS	NO OF CARDS
<u>1961 03 6</u>	<u>1</u>	<u>2</u>	<u>3</u>	<u>8</u>
CLASSIFICATION <u>Conf</u>				CAPTIONED BY <u>PLW</u>

PHOTO NO 00122)	LOT NO A-5781	PROVINC C	COUNTRY 34 55 S	LONGITUDE 56 11 W
COUNTRY URUGUAY		PROVINC MONTEVIDEO		
AREA NO 626 H	SUBJECT C9C	SUBJECT C6B	SUBJECT C7A	SUBJECT
10	11	12	13	14
15	16	17	18	19
20	21	22	23	24
25	26	27	28	29
30	31	32	33	34
35	36	37	38	39
40	41	42	43	44

(7, 8, 10, 28)
25X1A

DATE OF PHOTO	TYPE	QUALITY	CLASS	NO. OF CARDS	APPROVED BY
NOV 23	6 2 4	2	3	3	YLW
CLASSIFICATION					APPROVED BY
Conf					YLW

LONGITUDE

WORD NO. 881226 LOT NO. R-5781 MAP REFERENCE C 34 55 S 56 11 W

COUNTRY URUGUAY PROVINCE MONTEVIDEO

AREA NO. 626 H SUBJECT 090 MARK 1 066 SUBJECT 016 SUBJECT SUBJECT SUBJECT SUBJECT

10 M O U N T E V I D E O 15 E L E C T O R A 20

2 L I T T E R 30 + A C T I V I T I E 40

3 40

(28, 10, 25)

25X1A

DATE OF PHOTO	TYPE	QUALITY	CLASS	NO. OF COPIES
NOV 23	624	7	3	3
CLASSIFICATION				CAPTIONED BY
Conf				HLW

PHOTO NO 881221 LOT NO R-3751 MAP REFERENCE C LATITUDE 24 55 S LONGITUDE 56 11 W

COUNTRY URUGUAY PROVINCE MONTEVIDEO

AREA NO	SUBJECT	SUBJECT	SUBJECT	SUBJECT	SUBJECT	SUBJECT	SUBJECT	SUBJECT	SUBJECT
076 H	090	086	076						
110	076								
L	L								
J									

(751025)

25X1A

DATE OF PHOTO	TYPE	QUALITY	CLASS	NO. OF CARDS
NOV 23	62	1	3	3

CLASSIFICATION *Conf* EXPROSED BY *HW*

PHOTO NO. 001275 LOT NO. R-5781 C 34 55 56 11W

COUNTRY URUGUAY		PROVINCE MONTEVIDEO						
AREA NO 626 H	SUBJECT QPC	SUBJECT Q6B	SUBJECT C26	SUBJECT	SUBJECT	SUBJECT	SUBJECT	SUBJECT
M O N T E V I D E O				E L E C T O R A				
L L I T T E R				A C T I V I T I E				
8								

(7, 8, 10, 28)

25X1C

DATE OF PHOTO	TYPE	QUALITY	CLASS	NO. OF CARDS
NOV 23	62	A	2	3
CLASSIFICATION Conf				CAPTIONED BY VLW

Approved For Release 2000/06/02 : CIA-RDP78-05867A000401380024-8

MAP REFERENCE: **NIS Gaz.** LONGITUDE: **44 39 N. 21 38 E.**
COUNTRY: **YUGOSLAVIA** PROVINCE: **SRBIA**

AREA NO	SUBJECT	SUBJECT	SUBJECT	SUBJECT	SUBJECT	SUBJECT	SUBJECT	SUBJECT
480M.	D36	DIJ	AKV					
G O L U	B A C		T U M N E L			O N		³⁰ D
A N U B	E	R I V E R						³⁰
								³⁰

~~(S)~~ 1, 27, 29 (10)

25X1A

DATE OF PHOTO	TYPE	QUANTITY	CLASS	NO. OF CARDS	NO. OF PHOTOGRAPHS
June 1961	4	1	3	3	[REDACTED]
CLASSIFICATION: Confidential.				CAPTIONED BY: AKV	

PHOTO NO	881230	USI NO	R 3305	MAP REFERENCE	C	LATITUDE		44 43 N. 22 25 E.		
COUNTRY	RUMANIA		PROVINCE							TIMIS
AREA NO	460 M	MARK	D36	MARK	C62	MARK	A67	SUBJECT		
	O R S O'VA				C I T Y			W A T E R F R		
	C N T.									

1,6;29

25X1A

DATE OF PHOTO	TYPE	QUALITY	CLASS	NO. OF CARDS	
June 51	3	1	3	3	
CLASSIFICATION	Conf.		CAPTIONED BY	RH	

PHOTO NO.	58/231	LOT NO.	R 3305	RAW REFERENCE	C	LATITUDE		44 43 N. 22 25 E.		
COUNTRY	ROMANIA		PROVINCE							TIMIS
AREA NO.	460 M	SUBJECT	D36	SUBJECT	AKN	SUBJECT	D1J	SUBJECT		
	O R S O	V A	(N R)		E R E	I G H T			7	
	R A I N	A L D N			D A N	U B E			R I	
	V E R.									

1, 27, 29

25X1A

DATE OF PHOTO	TYPE	QUANTITY	CLASS	NO. OF CARDS
June 61	4	1	3	3
CLASSIFICATION	Conf		CAPTIONED BY	RA.

PHOTO NO	58/232	LOT NO	R 3305	MAP REFERENCE	C	LATITUDE		44 43 N. 22 25 E.	
COUNTRY	ROMANIA		TIMIS						
AREA NO	460 M	SUBJECT	D36	SUBJECT	AL7	SUBJECT		SUBJECT	
	ORISOVA			RIVER		BOAT		ON	
	DANUBE,								

129

25X1A

DATE OF PHOTO	TYPE	QUANTITY	CLASS	NO. OF CARDS	SC
June 61	4	1	3	2	
CLASSIFICATION	Conf.		CAPTIONED BY	RP	

PROJECT NO: 881223 LOT NO: R3305 MAP REFERENCE: C LATITUDE: 44 43 N LONGITUDE: 22 25 E
 COUNTRY: RUMANIA PROVINCE: TIMIS

AREA NO	SUBJECT	SUBJECT	SUBJECT	SUBJECT	SUBJECT	SUBJECT	SUBJECT	SUBJECT
460 M	D36	AL7	9A2					
ORISOVA			RIVER	BOAT				
D	GUARD		POST					

1, 3, 29

25X1A

PAY OF PHOTO	TYPE	QUALITY	CLASS	NO OF CARDS	SOLO
June 91	4	1	3	3	
CLASSIFICATION: Conf.				CAPTIONED BY: RL	

MICRO NO: 881234 / R3305 REF ID C MAP REFERENCE 44 43 N 22 25 E. LATITUDE
 COUNTRY: RUMANIA PROVINCE TIMIS

AREA NO	SUBJECT	SUBJECT	SUBJECT	SUBJECT	SUBJECT	SUBJECT	SUBJECT	SUBJECT
<u>460 M</u>	<u>D36</u>	<u>9A2</u>	<u>D1J</u>					
<u>I R O N</u>	<u>G A T E</u>	<u>G O R G E</u>	<u>(N R)</u>					
<u>G U A R D</u>	<u>P O S T</u>	<u>A L O N G</u>	<u>D A N</u>					
<u>U B E I</u>	<u>"R I V E R"</u>							

1, 3, 29

25X1A

DATE OF PHOTO	TYPE	QUANTITY	CLASS	NO. OF CARDS	SOLO
<u>June 61</u>	<u>4</u>	<u>1</u>	<u>3</u>	<u>3</u>	
<small>CLASSIFICATION</small>	<u>Conf</u>	<small>CAPTIONED BY</small>	<u>PA</u>		

PHOTO NO. *88135* LOT NO. *R 3305* HOW APPLICABLE *C* LONGITUDE *44 42 N. 22 30 E.*

COUNTRY *RUMANIA* PROVINCE *OLT*

AREA NO	SUBJECT	SUBJECT	SUBJECT	SUBJECT	SUBJECT	SUBJECT	SUBJECT	SUBJECT
<i>560 M</i>	<i>AKV</i>	<i>D36</i>	<i>D1J</i>					
<i>I R O N</i>	<i>G A T E</i>	<i>E</i>	<i>G O R G E</i>	<i>E</i>		<i>G U A</i>	<i>R I</i>	
<i>R D</i>	<i>P O S T</i>	<i>A</i>	<i>O N</i>	<i>D A N U B E</i>				
<i>V E R</i>								

1, 27, 29

25X1A

DATE OF PHOTO	TYPE	QUANTITY	CLASS	NO. OF CARDS	CAPTIONED BY
<i>June 51</i>	<i>4</i>	<i>1</i>	<i>3</i>	<i>3</i>	<i>RLI</i>
CLASSIFICATION <i>Conf.</i>					

PHOTO NO 881236		LOT NO R 5544		REF ID C		LONGITUDE 06 48 N		LATITUDE 58 10 W	
COUNTRY BRITISH GUIANA		PROVINCE							
AREA NO 17E		SUBJECT C36		SUBJECT		SUBJECT		SUBJECT	
G F O K		E T O W N		T O W E R		H O			
T E L		A N D		P O O L					
DATE OF PHOTO		TYPE		QUALITY		CLASS		NO. OF CARDS	
Oct. 6 2		4		1		3		1	
CLASSIFICATION		CAPTIONED BY		SOURCE OF PHOTOGRAPH					
Conf		AH		[REDACTED]					

25X1C

LONGITUDE

PHOTO NO

881237

LOT NO

R 5544

REFERENCE

C

06 48 N

58 10 W

COUNTRY

BRITISH GUIANA

AREA NO

19E

SUBJECT

E36

SUBJECT

SUBJECT

SUBJECT

SUBJECT

SUBJECT

SUBJECT

SUBJECT

G	E	O	R	G	E	T	O	W	N	T	O	W	E	R	H	O
T	E	L	E	N	T	R	A	N	C	E						

(4)

DATE OF PHOTO

TYPE

QUALITY

CLASS

NO. OF CARDS

SOURCE OF PHOTOGRAPH

25X1C

Oct.

6

2

4

1

3

1

CLASSIFICATION

Conf.

CAPTIONED BY

ADJ




PHOTO NO. **881238** LOT NO. **R 5544** MAP REFERENCE **C** COORDINATE **06 49 N 58 08 W**

COUNTRY **BRITISH GUIANA** PROVINCE

AREA NO.	SUBJECT	SUBJECT	SUBJECT	SUBJECT	SUBJECT	SUBJECT	SUBJECT	SUBJECT
19E	D2F	D2P						
K I T T Y	V	S E A	W A L L					

DATE OF PHOTO	TYPE	QUALITY	CLASS	NO. OF CARDS	SOURCE OF PHOTOGRAPH
Oct 6 2	4	2	3	2	25X1C
CLASSIFICATION Conf					APPROVED BY [Signature]

PHOTO NO 881239	LOT NO R 5544	MAP REFERENCE C	CATEGORY 06 48 N	LONGITUDE 58 10 W
COUNTRY BRITISH GUIANA				
AREA NO 192	SUBJECT C64	SUBJECT	SUBJECT	SUBJECT
G E O R G E T O W N	W A T E R	S T		
R E E T	E A S T	I N D I A N	A U	
S I N E S S	A R E A			

looking away from ocean.

(6)

DATE OF PHOTO Oct	TYPE 62	QUANTITY 4	CLASS 2	NO. OF CARDS 3	SOURCE OF PHOTOGRAPH 1	25X1C
CLASSIFICATION Conf.	CAPTIONED BY [Signature]					

DOC NO 881240	LOT NO R5544	MAP REFERENCE C	LATITUDE 06 48 N	LONGITUDE 52 10 W
COUNTRY BRITISH GUIANA	PROVINCE			
AREA NO 19K	SUBJECT C1J	SUBJECT	SUBJECT	SUBJECT
G E O R G E T O W N	S A C R E D	H		
E A R T	S C H O O L			


DATE OF PHOTO		TYPE	QUANTITY	CLASS	NO. OF CARDS	SUBJECT OF PHOTOGRAPH
Oct	6 2 4	2	3	1		25X1C
CLASSIFICATION Conf					CAPTIONED BY at	

PHOTO NO. 881241	LOT NO. R 5544	MAP REFERENCE C	COUNTRY BRITISH GUIANA	LONGITUDE 06 48 N	LONGITUDE 58 10 W
AREA NO. 19E	SUBJECT C15	SUBJECT	SUBJECT	SUBJECT	SUBJECT
G E O R G E T O W N				U. B. I T E A D	
T A T K S		C O N S U L A T E			G E N E
R A L					

DATE OF PHOTO	TYPE	QUALITY	CLASS	NO. OF CARDS	SOURCE OF PHOTOGRAPH	25X1C
10/1	6 2 4	2	3	1	[REDACTED]	
CLASSIFICATION	CAPTIONED BY					
low	AH					

MSCG NO 881242 LD. NO. R 5544 MAP REFERENCE 7 LATITUDE 06 48 N LONGITUDE 58 10 W

COUNTRY BRITISH GUIANA PROVINCE

AREA NO	SUBJECT	SUBJECT	SUBJECT	SUBJECT	SUBJECT	SUBJECT	SUBJECT									
19E	e16															
G	E	O	R	G	E	T	O	W	A	L	A	W	C	O	U	R
T	S	O	N	H	I	G	H	S	T	R	E	E	T			

DATE OF PHOTO	TYPE	QUALITY	CLASS	NO. OF CARDS	SOURCE OF PHOTOGRAPH
Oct. 6 2 4		1	3	1	25X1C
CLASSIFICATION Conf					CAPTIONED BY det

(78)




PHOTO NO	LOT NO	MAP REFERENCE	LATITUDE		LONGITUDE	
881243	R5544	C	06 45 N		57 59 W	
COUNTRY	PROVINCE					
BRITISH GUIANA						
AREA ID	SUBJECT	SUBJECT	SUBJECT	SUBJECT	SUBJECT	SUBJECT
19E	AH2	AHG				
E N M O R E			N E G R O		P L A N E	
U T T E R		O N	E S T A T E			

16 miles east of Georgetown.

DATE OF PHOTO		TYPE	QUALITY	CLASS	NO. OF CARDS	SOURCE OF PHOTOGRAPH
Oct 6 2 4			1	3	2	25X1C
CLASSIFICATION		CAPTIONED BY				
Conf.		Rth				

LONGITUDE

PHOTO NO. 881246 LOT NO. R 5544 MAP REFERENCE C 06 45 N 57 59 W

COUNTRY BRITISH GUIANA PROVINCE

AREA NO	SUBJECT	SUBJECT	SUBJECT	SUBJECT	SUBJECT	SUBJECT	SUBJECT	SUBJECT
19E	ALY	ANG						
E N M O	R E		S U E A R			C A N E		P
U N T S	E N	R O U F E				T O	G R I N	
D I N G		F A C T O R Y						

(24, 29)

DATE OF PHOTO	TYPE	QUANTITY	CLASS	NO. OF CARDS	SOURCE OF PHOTOGRAPH
OCT 6 24	4	2	3	2	25X10
CLASSIFICATION				CAPTURED BY	
Conf				Att	

LONGITUDE

PHOTO NO. 881245

LOT NO. R 5544

MAP REFERENCE C

06 45 N

57 59 W

COUNTRY

BRITISH GUIANA

PROVINCE

AREA NO.

19E

SUBJECT

AHP

SUBJECT

SUBJECT

SUBJECT

SUBJECT

SUBJECT

SUBJECT

SUBJECT

ENMORE

GRINDING

FAC

TORY ON

ESTATE

(24)

DATE OF PHOTO

TYPE

QUALITY

CLASS

NO. OF CARDS

SOURCE OF PHOTOGRAPH

25X1C

Oct

6 2

4

1

3

1

CLASSIFICATION

Conf.

DATE OF PHOTO

Oct

LONGITUDE

BASED NO 881246 LOT NO R 5544 MAP REFERENCE C COORDINATES 06 48 N 58 10 W

COUNTRY BRITISH GUIANA PROVINCE

AREA NO	SUBJECT	SUBJECT	SUBJECT	SUBJECT	SUBJECT	SUBJECT	SUBJECT	SUBJECT
19E	AHP	AK4	D36					
G E O R G E T O W N					V E S S E L			"A"
R A K A	"	L O A D E D			W I T H		S U B	"B"
A R C A N E	"							

at Demerara Perennial, bulk loading facility, ~~and~~ at Reimveldt on Demerara River.

(1, 24, 29)

DATE OF PHOTO	TYPE	QUANTITY	CLASS	NO. OF COPIES	SOURCE OF PHOTOGRAPH	25X1C
Oct. 6 2 4		1	3	3		
CLASSIFICATION Conf.				CAPTURED BY dx		

PHOTO NO 881247 LOT NO R 5544 CLASSIFICATION C COORDINATES 06 48 N 55 10 W

COUNTRY BRITISH GUINIA PROVINCE

AREA NO	SUBJECT	SUBJECT	SUBJECT	SUBJECT	SUBJECT	SUBJECT	SUBJECT	SUBJECT					
19E	C64												
G	E	O	R	G	E	T	O	W	N				
F	E	T	L	K	G	T	O	W	A	R	S	T	R
C	E	A	N										

(6)

DATE OF PHOTO	TYPE	QUALITY	CLASS	NO. OF FILMS	SOURCE OF PHOTOGRAPH
Oct 63	4	1	3	1	[REDACTED]
CLASSIFICATION Conf.					EXAMINED BY ad

25X1C

PHOTO NO 881248

LOT NO R 5544

C

06 00 N

LONGITUDE 58 17 W

COUNTRY

BRITISH GUIANA

AREA ID

19 E

SUBJECT

C72

SUBJECT

SUBJECT

SUBJECT

SUBJECT

SUBJECT

SUBJECT

SUBJECT

M A C K E N Z I E

P R I M A R Y

C H O O L C H I L D R E N

DATE OF PHOTO		TYPE	QUALITY	CLASS	NO. OF CARDS	SOURCE OF PHOTOGRAPH
04.	6 2	4	1	3	1	25X1C
CLASSIFICATION				CAPTURED BY		
Conf.				DH		

PHOTO NO	881251	LOT NO	R 5534	REF	C	LONGITUDE	
COUNTRY	BRITISH GUIANA						
AREA NO	19E	SUBJECT		SUBJECT		SUBJECT	
	B	O	E	R	A	S	I
				R	I	F	
						C	A
						N	A
						L	

Running 9 miles eastward in rear of
estates on west coast, Demerara.

DATE OF PHOTO	TYPE	QUALITY	CLASS	NO. OF CARDS	SOURCE OF PHOTOGRAPH
Oct 6 2 4	4	1	3		25X1C
CLASSIFICATION	CAPTIONED BY				
Conf	AH				

FIELD NO. 881252	LOT NO. R5544	MAP REFERENCE C	COUNTRY BRITISH GUIANA	LONGITUDE 6 16 N 57 32 W				
AREA NO. 19E	SUBJECT AHD	SUBJECT ALB	SUBJECT ALB	SUBJECT CTG	SUBJECT AGP	SUBJECT	SUBJECT	SUBJECT
R O S S	I B N O L		E A S T	I N D				
A N	F I S H	V E N D E R	I N	F E				
R R Y	S H E D							

8.24.29

DATE OF PHOTO Oct. 6 2	TYPE 4	QUALITY 1	CLASS 3	NO. OF CARDS 4	SOURCE OF PHOTOGRAPH 25X1C
CLASSIFICATION Conf.					CAPTIONED BY AD

PHOTO NO 881253 LOT NO R 5544 C 06 17 N LONGITUDE 57 33 W

COUNTRY BRITISH GUIANA		PROVINCE							
AREA NO 19 E	SUBJECT C36	SUBJECT	SUBJECT	SUBJECT	SUBJECT	SUBJECT	SUBJECT	SUBJECT	SUBJECT
N E W	A M S T E R D A M						P E N G U		
I N	H O T E L								

DATE OF PHOTO		TYPE	QUALITY	CLASS	NO. OF CARDS	SOURCE OF PHOTOGRAPH	25X1C
Oct	6 2	4	1	3	1	[REDACTED]	
CLASSIFICATION					CAPTIONED BY		
CONF.					ADH		

LONGITUDE

REF ID: A61254 LOT NO: R5544 MAP REFERENCE: C COORDINATES: 06 17 N 57 33 W

COUNTRY: BRITISH GUIANA PROVINCE:

AREA NO	SUBJECT	SUBJECT	SUBJECT	SUBJECT	SUBJECT	SUBJECT	SUBJECT	SUBJECT
19E	C64							
N E W	A M S T E R D A M					M A I N		
B U S I N E S S				S T R E E T				

6

DATE OF PHOTO	TYPE	QUALITY	CLASS	NO. OF CARDS	SOURCE OF PHOTOGRAPH
Oct 62	4	1	3	1	[REDACTED]

25X1C

LONGITUDE
06 00 N 57 30 W

881255

LOT NO
R 5544

MAP REFERENCE
C

COUNTRY
BRITISH GUIANA

AREA NO	SUBJECT	SUBJECT	SUBJECT	SUBJECT	SUBJECT	SUBJECT	SUBJECT	SUBJECT
19E	AF16	AF16						
B L A C K	B U S H	P O L	D E R					H
A R V E S T	E R S	N E A R	L E S					8
E H O L D E N								

24

DATE OF PHOTO	TYPE	QUALITY	CLASS	NO. OF CARDS	SOURCE OF PHOTOGRAPH
Oct. 6 2 4	1	3			[REDACTED]
CLASSIFICATION Conf.					CAPTIONED BY ax

25X1C

LONGITUDE

INDEX NO. 881256 INDEX NO. R 5514 E 06 50 57 30 W

COUNTRY BRITISH GUIANA PROVINCE

AREA NO.	SUBJECT	SUBJECT	SUBJECT	SUBJECT	SUBJECT	SUBJECT	SUBJECT	SUBJECT
19E	AHG							
B L A C K	B U S H			P O L D E R				
I C E	D R Y I N G			A T	L E S			
H O L D E N								

24

DATE OF PHOTO	TYPE	QUANTITY	CLASS	NO. OF CARDS	SOURCE OF PHOTOGRAPH
Oct 6 2 4	1	3	1		[REDACTED]

25X1C

LONGITUDE

881257

R 55.44

C

5 53 N

57 08 W

CC-BRIT

BRITISH GUIANA

AREA NO

19E

SUBJECT

AHG

SUBJECT

AKE

SUBJECT

LANDS

SUBJECT

SUBJECT

SUBJECT

TRUCKS

SUBJECT

SUBJECT

20

20

SPRING

LOADED

WITH

RICE

FOR SHIPMENT BY SEA TO GEORGETOWN.

24

DATE OF PHOTO

TYPE

QUALITY

CLASS

NO. OF EXPOS

SOURCE OF PHOTOGRAPH

25X1C

Oct

6 2 4

1

3

2

CAMERAMAN

Cont.

CAPTIONED BY

OH

PHOTO ANALYSIS REPORT

32

GPU 918701

BOOK NO. 881258	LOT NO. R 5770	MAP REFERENCE C	LATITUDE 45 03N		LONGITUDE 41 58E	
COUNTRY USSR		PROVINCE				
AREA NO. C 249N	SUBJECT CIA	SUBJECT	SUBJECT	SUBJECT	SUBJECT	SUBJECT
STAVROPOLOL		PEDALOGIC				
AL		INSTITUTE				
(7,9)						
DATE OF PHOTO		TYPE 4	QUALITY 2	CLASS 4	NO. OF CARDS 1	SOURCE OF PHOTOGRAPH STAVROPOL'SKIY KRAY
CAMERAMAN 000		CAPTION BY Wlt			STAVROPOL' 1961	

FORM NO. 1 851259 REF NO. R 5970 REF. EXTENSION C SERIAL 45 03N IDENTIFIER 41 58E

COUNTRY USSR PROVINCE

AREA NO	SUBJECT	SUBJECT	SUBJECT	SUBJECT	SUBJECT	SUBJECT	SUBJECT	SUBJECT
0249N	216							
S T A Y R O P O L				M E D I C A L				!
N S I T I T U T E								

(7, 10) (9)

DATE OF PHOTO	TYPE	QUALITY	CLASS	NO. OF CARDS	SOURCE OF PHOTOGRAPH
	4	2	4	7	STAVROPOL'SKIY KRAY
CLASSIFICATION OUCO				CUSTOMER WU	STAVROPOL' 1961

PHOTO NO. 881260	LOT NO. R 5470	MAP REFERENCE E	CATEGORY 45 03N 41 58E
COUNTRY USSR		PROVINCE	
AREA NO. C244N	SUBJECT C10	SUBJECT C14	
S T A V	R O P O L	A G R I C U L T U	R A L
	I N S T I T U T E		

(7, 9, 10, 24)

DATE OF PHOTO	TYPE	QUALITY	CLASS	NO. OF CARDS	SOURCE OF PHOTOGRAPH
	4	2	4	2	Staropolsky Gray
CLASSIFICATION	CONTROLLED BY		DATE		
000	004		Staropolsky 1961		

NO. 881261 | LOT NO. R 5970 | MAP REFERENCE C | LABELS 45 03N | LOCATIONS 41 SBE

COUNTRY USSR

AREA NO	SUBJECT	SUBJECT	SUBJECT	SUBJECT	SUBJECT	SUBJECT	SUBJECT	SUBJECT
C249N	CRK	AKH						
S	T	A	V	R	O	P	O	L
R	O	S	P	E	K	T	I	M
R	I	S	K	O	R	E	V.	
								Apartment
								REVOLYUTSI.

(7, 28)

DATE OF PHOTO	TYPE	QUANTITY	CLASS	NO. OF CARDS	SOURCE OF PHOTOGRAPH
	4	2	4	2	STAVROPOL'SKIY KRNY
					STAVROPOL' 1961

PHOTO NO. 881262 LOT NO. R5970 MAP REFERENCE C COORDINATES 45 03N 41 58E

COUNTRY USSR PROVINCE

AREA NO	SUBJECT	SUBJECT	SUBJECT	SUBJECT	SUBJECT	SUBJECT	SUBJECT	SUBJECT
C 249N	C 32							
S T A V	R O P O L			A P A R T M E N T				
B L O C K S				O S E T I N S K A				
Y A	P O L Y A N A							

~~(CODE)~~ RAYON.

↓ kllgs.

(7)

DATE OF PHOTO	TYPE	QUALITY	CLASS	NO. OF CARDS	SOURCE OF PHOTOGRAPH
	4	2	4	1	STAVROPOL'SKIY RAYON ^{RAY}
CLASSIFICATION 040				CAPTIONED BY W.H.	STAVROPOL' 1961

PHOTO NO. 881263	LOT NO. R 5970	MAP REFERENCE C	LATITUDE 45 03N	LONGITUDE 41 58E
------------------	----------------	-----------------	-----------------	------------------

COUNTRY USSR	PRINCIPAL
--------------	-----------

AREA NO	SUBJECT	SUBJECT	SUBJECT	SUBJECT	SUBJECT	SUBJECT	SUBJECT	SUBJECT
C 249N	C 48							
STAVROPOL				STAIRCASE				
ON	KOMSOVOL			HILL				

(10)

DATE OF PHOTO	TYPE	QUALITY	CLASS	NO. OF COPIES	SOURCE OF PHOTOGRAPH
	4	2	4	1	STAVROPOLSKY KRAY
CLASSIFICATION OUD					CAPTION BY WA STAVROPOL' 1961

FORM NO. 881264	LOT NO. R 5470	NO. OF PAGES C	SUBJECT 45 03N	LONGITUDE 41 50E	
COUNTRY USSR		REFERENCE			
AREA NO. C249N	SUBJECT EIA	SUBJECT	SUBJECT	SUBJECT	
S T A V R O P O L ' A R Y	18	K R A V ' L I B R	20	20	
	23		23	20	
	43		20		
(regional)					
(7.9)					
DATE OF PHOTO	TYPE	QUALITY	CLASS	NO. OF CARDS	SOURCE OF PHOTOGRAPH
	4	2	1	1	STAVROPOL'SKIY KRAY
CLASSIFICATION	CAPTIONED BY		SOURCE OF PHOTOGRAPH		
DUB	WH		STAVROPOL' 1961		

PHOTO NO. **581265** LOT NO. **25970** MAP REFERENCE **C** SURFACE **44 01 N** LONGITUDE **43 05 E**

COUNTRY **USSR** PROVINCE

AREA NO	SUBJECT	SUBJECT	SUBJECT	SUBJECT	SUBJECT	SUBJECT	SUBJECT	SUBJECT	SUBJECT
D248N	AMH	C16							
P Y A T	I	G O R S	K			T E L E V I S			
O N	C	E N T E R	R						

(23)

PART OF PHOTO	TYPE	QUANTITY	CLASS	NO. OF CARDS	SOURCE OF PHOTOGRAPH
	4	2	4	2	STAVROPOL'SKIY KRAY
CLASSIFICATION	OUU			CAPTIONED BY NH	Stavropol' 1961

PHOTO NO. **881266** LOT NO. **R5970** MAP REFERENCE **C** LATITUDE **44 14N** LONGITUDE **42 03 E**

COUNTRY **USSR** PHOTO PRICE

AREA NO	SUBJECT	SUBJECT	SUBJECT	SUBJECT	SUBJECT	SUBJECT	SUBJECT	SUBJECT
C249N	CIS							
C	H E R K E S S K	N	A T	I	O	N	A	L
O	B L A S T	S	E	C	O	N	D	A
R	D	I	N	G	S	C	H	O

(7,10)

DATE OF PHOTO	TYPE	QUALITY	CLASS	NO. OF EXPOS	SOURCE OF PHOTOGRAPH
	4	2	4	1	Stavropol'skiy Krai
CLASSIFICATION	000		APPROVED BY	WHA	
					Stavropol' 1961

AREA NO: 881267
 LOT NO: 2-5970
 S&P REFERENCE: NIS
 COORDINATES: 47 30 N 28 17 E

COUNTRY: USSR

AREA NO	SUBJECT	SUBJECT	SUBJECT	SUBJECT	SUBJECT	SUBJECT	SUBJECT	SUBJECT
A250 N	AYF							
MYNDRESHIT					CENTRAL			
TESTS	OF		KOLKHOZ		"XIX"			
ARTSYEZO								

("20th PARTY Congress")

(17)

DATE OF PHOTO	TYPE	QUANTITY	CLASS	NO. OF COPIES	SOURCE OF PHOTOGRAPH
	4	2	4	1	Elektriki KARYA
CLASSIFICATION: 040				CUSTOMER: COH	Location: Kishinev 1961

PHOTO NO: LS 1268 LOT NO: R 5970 MAP REFERENCE: N15 LATITUDE: 47 37N LONGITUDE: 28 28E

COUNTRY: USSR PROVINCE:

AREA NO	SUBJECT	SUBJECT	SUBJECT	SUBJECT	SUBJECT	SUBJECT	SUBJECT	SUBJECT
<u>1250N</u>	<u>AYE</u>							
<u>KAZANESHITY</u>					<u>CENTRAL</u>			
<u>INTERKOLKHOZ</u>					<u>GES</u>	<u>ON</u>		
<u>REUT</u>	<u>REKA</u>							

River

(17)

DATE OF PHOTO	TYPE	QUANTITY	CLASS	NO. OF CASES	SOURCE OF PHOTOGRAPH
	<u>4</u>	<u>2</u>	<u>4</u>	<u>1</u>	<u>Elektrifikatsiya</u>
CLASSIFICATION	<u>040</u>	CAPTIONED BY	<u>WG</u>		<u>Kishinev '61</u>

NUMBER: 881269
 LOT NO.: 25970
 DATE: C
 LONGITUDE: 47 16 N
 29 08 E

COUNTRY: USSR

AREA NO	SUBJECT	SUBJECT	SUBJECT	SUBJECT	SUBJECT	SUBJECT	SUBJECT	SUBJECT
A 250N	A 4C							
DUBO'S	SARY				CENTRAL			G
ES								

SERIAL NO.	TYPE	CLASS	NO. OF CARDS	SOURCE OF PHOTOGRAPH	
	4	2	4	1	Elektrikaryn
					Kishinev '61

851270 REF NO R 5970 [4600N 3100E] LONGITUDE

COUNTRY USSR

AREA NO	SUBJECT	SUBJECT	SUBJECT	SUBJECT	SUBJECT	SUBJECT	SUBJECT	SUBJECT
250 N	A41							
M A P	O F	P O W E R	S	S Y S T E M				
I N	M O D	D A V	S K A Y A	S S R				

(17)

DATE OF PHOTO	TYPE	QUANTITY	CLASS	NO. OF CARDS	SOURCE OF PHOTOGRAPH
	0	1	4	1	Elektrika 195
CLASSIFICATION 000			CAPTIONED BY W.A.		Kishenev 6'

NOID NO	881271	LOI NO	R 5970	MAP REFERENCE	UIS	COORDINATE	46 39 N	29 48 E	
COUNTRY	USSR								
AREA NO	A250 N	SUBJECT	A4N	NAME	A4L	SUBJECT	SUBJECT	SUBJECT	
	G L I N	N O Y E			35/10			NO P E N	
	A I R	T R A N S	F O R M E R					S U B S	
	T A T I O N								
35/10-KV									
(17)									
DATE OF PHOTO		TYPE	4	QUALITY	2	CLASS	4	NO. OF CARDS	2
CLASSIFICATION						SOURCE OF PHOTOGRAPH			
DUO						ELECTRIFIKARVA			
CAPTIONED BY						Kishinev 1961			
WH									

NO. 881272 OF NO. R5970 [46 00N 31 00E] LONGITUDE

COUNTRY USSR

AREA NO	SUBJECT	SUBJECT	SUBJECT	SUBJECT	SUBJECT	SUBJECT	SUBJECT
250N	AHE	C68					
INTERKOLKHOZE				INCUBATOR			
OR STATION				IN LARGA			
DUBOSSARY							

RAYON.

(6, 24)

DATE OF PHOTO	TYPE	QUALITY	CLASS	NO. OF CARDS	SOURCE OF PHOTOGRAPH
	4	2	4	2	Elektrifikatsiya
					Kishinev 1961

(APPROX.)
LONGITUDE
30 00 E

881273

R 5970

ATLAS MIRA

46 30 N

COMMENT

USSR

AREA NO

A 250N

SUBJECT

AHV

SUBJECT

SUBJECT

SUBJECT

SUBJECT

SUBJECT

SUBJECT

SUBJECT


T	U	R	U	N	C	H	U	R	18	I	S	L	A	N	D	19	F	L	20
O	A	T	I	N	G	P	U	M	P	20	H	O	U	S	E	21	O	F	22
I	R	R	I	B	A	T	I	O	N	23									

SYSTEM.

(24, 29)

ILLEGIB

DATE OF PHOTO	TYPE	QUALITY	CLASS	NO. OF CARDS	SOURCE
	U	2	4	1	




CLASSIFICATION

SECRET

254

PHOTO NO	881274	LOT NO	R 2722	NO. OF STRIPS	C	COORDINATES	33° 3' N	35° 30' E
COUNTRY	LEBANON		SUBJECT BEIRUT MT LEBANON					
AREA NO	312K	SUBJECT	DOB	TYPE	COY	PKC		
	B E I R U T				10	10	10	10
	A J	12	B E I R U T	20		L K G	33	E N G
	A M E R I C A N	33	A N	20	U N	UNIVERSITY OF BEIRUT JUST		
LIT IN CENTER IN COL (UTM 29V539)								



25X1C

DATE OF PHOTO	TYPE	QUALITY	CLASS	NO. OF LAMBS	SOURCE
Apr 6 2 4	4	~	3	4	[REDACTED]
CAPTIONED BY					
Comp					

3 NO 851275 101 NO R 2772 V C 2713 N 31 30 E

COUNTRY	LIBANON		NOVNET	SECRET MI - LEBANON							
AREA NO	31. K	SUBJECT	OBJ	C26	COV	AKC	AKA				
	B E I R U T				R U E		B L	15	15	15	R
	B E I R U T						L X G	33	W N W		T
	A M E R I C A N						U N I V E R S I T Y O F B E I R U T				

MAIN GATE (UTM 257521).

25X1C

(6.7.9.29)

DATE OF PHOTO	TYPE	QUALITY	CLASS	NO. OF CARDS	SOURCE
Apr 62	4	~	3	5	[REDACTED]
CAPTIONED BY					
Comp					

25X1C

Approved For Release 2000/06/02 : CIA-RDP78-05867A000401380024-8

Approved For Release 2000/06/02 : CIA-RDP78-05867A000401380024-8

LONGITUDE 3530E

REF ID: 881277 LOC NO: K2722 3353

COUNTRY: LEBANON PROVINCE: MT LEBANON

REF ID	FRM	SUBJECT	SUBJECT	SUBJECT	SUBJECT	SUBJECT	SUBJECT	SUBJECT
312K	CAB	AAA	CYG					
BE	1	RUT	RUE	J	E	A	N	E
'A	R	E	R	A	B	E	R	U
N	F	R	A	U	E	B	E	S

25X10

(6.7.71)

DATE OF PHOTO	FIVE	QUANTITY	CLASS	NO. OF CARDS	SOURCE
Apr 6 2 4	2	3	3	3	[REDACTED]

FORM 1974

PHOTO ANALYSIS

GPO 010701

LONGITUDE 3520E

NOID NO	881278	LOT NO	K272	NOID NO	3353
COUNTRY	LEBANON		PROVINCE	MT LEBANON	
AREA NO	310K	SUBJECT	CLG	PARC	MB
	BEIRUT				
	LXG				
	L				

BEIRUT RAJ BEIRUT
LXG F F R C O R N I C H G A F
L, C H O U S E, "SPIE" SCOUT (UTM 285537)

25X1C

DATE OF PHOTO	TYPE	QUALITY	CLASS	NO OF CARDS	PROCESS
Apr 62	4	2	3	2	

CAPTIONED BY [Signature]



LONGITUDE 31°20'E

PHOTO NO.	881279	LOT NO.	R 2724	CLASS	C	3353A
COUNTRY	LEBANON		MT LEBANON			
AREA NO.	312K	SUBJECT	PLB	SUBJECT	CB4	
	BE			RAA	BE	IRUT
	LK	N			CH	HE
	UT	M	2	8	5	5

25X1C

DATE OF PHOTO	TITLE	QUANTITY	CLASS	NO. OF COPIES	SOURCE
Apr 62		4	3	2	[REDACTED]
CAPTIONED BY [REDACTED]					

PHOTO NO.	881280	LOT NO.	272	NO. EXPOSURES	3353	LONGITUDE	3535E
COUNTRY	LEBANON		PROVINCE				
AREA NO.	312K	SUBJECT	C68	SUBJECT	C14	SUBJECT	
	BB	1	RAUT	18	RAUT	15	RAUT
	LK	4	GENE	20	FR	33	GENE
	TWA	13	CARRI	30	CAI	30	MARKT BLDG (UTM 286535)

25X1C

DATE OF PHOTO	TYPE	DENSITY	CLASS	NO. OF CARDS	30
Apr 62	4	2	3	2	
CLASSIFICATION	CAPTION				
Conf					

PHOTO NO	851251	LOT NO	K 77W	3535N	3530E
COUNTRY	LEBANON	PROVINCE	SADAT LEBANON		
DETAILED NO	312K	SUBJECT	CH3	CH4	CH6
	BEIRUT		RUE	HAMRA	R
	BEIRUT		LX	ENE	F
	2		E OF RUE SADAT (UTM 3535C)		

PT D OF 2-PT PANORAM.
 FOR CIA

25X1C

(6,7,10,15)

PAIR OF PHOTO	TYPE	QUALITY	CLASS	NO. OF CARDS	SOURCE
62	4	2	3	4	[REDACTED]
	Conf				


LEBANON 3530E

INSTR NO	881282	LOT NO	K 272	CLASS	5555	LEBANON	3530E
COUNTRY	LEBANON		PROVINCE	MOUNT LEBANON			
AREA NO	312K	SUBJECT	CHD	SUBJECT	CIA	SUBJECT	CVE
		SUBJECT	AKA	SUBJECT		SUBJECT	
	B E I R U T		R U E		H A M R A		R
	B E I R U T		L X 6		E F R		R
	B E I R U T		E		OF RUE BADA7 (UFA 293536)		

PT 2 OF 2-PT PANORAMA
 13 CIA

25X1C

DATE OF PHOTO	TYPE	QUALITY	CLASS	NO. OF CARDS	SOURCE
6/2	4	2	3	4	



25X1C

Approved For Release 2000/06/02 : CIA-RDP78-05867A000401380024-8

Approved For Release 2000/06/02 : CIA-RDP78-05867A000401380024-8

LONGITUDE 35 30 E

PHOTO NO	881284	REF NO	R 722	GRID	C	COORDINATE	33 33 N
COUNTRY	LEBANON		PROVINCE	MT LEBANON			
AREA NO	312 K	SUBJECT	Co B	SUBJECT	Co G	SUBJECT	AKA
10	B	15	E	20	K	25	L
20	E	25	R	30	A	35	N
30	I	35	T	40	F	45	I
40	S	45	T	50	N	55	L
50	T	55	R	60	A	65	L
60	U	65	R	70	A	75	L
70	T	75	U	80	A	85	L
80	o	85	S	90	M	95	L
90		95		100	R	105	L
100		105		110	A	115	L
110		115		120	M	125	L
120		125		130	R	135	L
130		135		140	A	145	L
140		145		150	M	155	L
150		155		160	R	165	L
160		165		170	A	175	L
170		175		180	M	185	L
180		185		190	R	195	L
190		195		200	A	205	L
200		205		210	M	215	L
210		215		220	R	225	L
220		225		230	A	235	L
230		235		240	M	245	L
240		245		250	R	255	L
250		255		260	A	265	L
260		265		270	M	275	L
270		275		280	R	285	L
280		285		290	A	295	L
290		295		300	M	305	L
300		305		310	R	315	L
310		315		320	A	325	L
320		325		330	M	335	L
330		335		340	R	345	L
340		345		350	A	355	L
350		355		360	M	365	L
360		365		370	R	375	L
370		375		380	A	385	L
380		385		390	M	395	L
390		395		400	R	405	L
400		405		410	A	415	L
410		415		420	M	425	L
420		425		430	R	435	L
430		435		440	A	445	L
440		445		450	M	455	L
450		455		460	R	465	L
460		465		470	A	475	L
470		475		480	M	485	L
480		485		490	R	495	L
490		495		500	A	505	L
500		505		510	M	515	L
510		515		520	R	525	L
520		525		530	A	535	L
530		535		540	M	545	L
540		545		550	R	555	L
550		555		560	A	565	L
560		565		570	M	575	L
570		575		580	R	585	L
580		585		590	A	595	L
590		595		600	M	605	L
600		605		610	R	615	L
610		615		620	A	625	L
620		625		630	M	635	L
630		635		640	R	645	L
640		645		650	A	655	L
650		655		660	M	665	L
660		665		670	R	675	L
670		675		680	A	685	L
680		685		690	M	695	L
690		695		700	R	705	L
700		705		710	A	715	L
710		715		720	M	725	L
720		725		730	R	735	L
730		735		740	A	745	L
740		745		750	M	755	L
750		755		760	R	765	L
760		765		770	A	775	L
770		775		780	M	785	L
780		785		790	R	795	L
790		795		800	A	805	L
800		805		810	M	815	L
810		815		820	R	825	L
820		825		830	A	835	L
830		835		840	M	845	L
840		845		850	R	855	L
850		855		860	A	865	L
860		865		870	M	875	L
870		875		880	R	885	L
880		885		890	A	895	L
890		895		900	M	905	L
900		905		910	R	915	L
910		915		920	A	925	L
920		925		930	M	935	L
930		935		940	R	945	L
940		945		950	A	955	L
950		955		960	M	965	L
960		965		970	R	975	L
970		975		980	A	985	L
980		985		990	M	995	L
990		995		1000	R	1005	L

Block E of Rue Sadat (UTM 293536)

25X1C

(6,7,21)

DATE OF PHOTO	APR 6 2 4	TYPE	4	QUALITY	2	CLASS	3	NO. OF CARDS	3	SOUL	[REDACTED]	
CLASSIFICATION	Conf											

PHOTO NO	581285	UNIT NO	R 2722	CLASS	C 3353A	LONGITUDE	35 30 E
COUNTRY	LEBANON		PROVINCE	MT LEBANON			
AREA NO	317 K	SUBJECT	CUB C26	SUBJECT	PKA	SUBJECT	
	B E I R U T			L X 6			F R
	S T S T						A R A L L E
	L S U		R U E	H A M R A, R A S B E I R O T, W I T H			
RUE & ROAD INTERSECTION IN MIDDLE RB (USM 292536)							

25X1C

(6,7,29)



DATE OF PHOTO	TYPE	QUALITY	CLASS	NO. OF CARDS	NO.
Apr 6 2 4		2	3	3	

PHOTO ANALYSIS REPORT

25X1C

Approved For Release 2000/06/02 : CIA-RDP78-05867A000401380024-8

Approved For Release 2000/06/02 : CIA-RDP78-05867A000401380024-8

PHOTO NO.	881287	LOT NO.	A 2722	NO. REFERENCE	C	335310	EXHIBIT NO.	35206
COUNTRY	LEBANON		PROVINCE	MT LEDANON				
AREA NO.	312K	SHEET	24	AKA				
	BEIRUT			RA		BEIRUT		
	LXB			RU		ABDUL		
	AZIZ			RU		HAMA INTERSECTION ON FC (UTM 297535)		

(6.7.28) 25X1C

DATE OF PHOTO	TYPE	QUALITY	CLASS	NO. OF CARDS	SUBJECT OF
Apr 6 2 4	4	2	3	3	[REDACTED]
CLASSIFICATION				CAPTIONED BY	
Conf				[Signature]	

LONGITUDE

3520E

PHOTO NO	881288	LOT NO	K 2222	NO. OF CARDS	C	COORDINATES	3353N
COUNTRY	LEBANON		PROVINCE	MT LEBANON			
AREA NO	312K	SUBJECT	624	SUBJECT	C26	SUBJECT	
	BEIRUT			RAB		BEIRUT	
	FRUIT			VEGETABLE			
	TANDON			RUH		HAMRA	

(6.7.10)

25X1C

DATE OF PHOTO	TYPE	QUALITY	CLASS	NO. OF CARDS	SOURCE OF PHOTO
Apr 62	4	2	3	3	[REDACTED]
CLASSIFICATION	CAPTIONED BY				
	[Signature]				

25X1C

Approved For Release 2000/06/02 : CIA-RDP78-05867A000401380024-8

Approved For Release 2000/06/02 : CIA-RDP78-05867A000401380024-8

LONGITUDE
35 30 E

PHOTO NO	881290	LOT NO	R 2722	REF ID	C	3353 N
COUNTRY	LEBANON		PROVINCE	MT LEBANON		
AREA NO	31X	SUBJECT	206	SUBJECT	SUBJECT	SUBJECT
	B E I R U T			G R A N D		J E R A N I L
	L K 6	N W		F A		C O M M U N I T
	C H U R C H					

PI BAY-PI SARANA
FOR CIA

DATE OF PHOTO	Apr 62	TYPE	4	QUANT	2	CLASS	3	NO. OF CLAS	1	SOURCE	[REDACTED]
CLASSIFICATION	Conf										

LONGITUDE
35 30 E

INDEX NO 881291 LOT NO R 2722 C 3353 N

COUNTRY LEBANON PROVINCE MT LEBANON

AREA NO	SUBJECT	MARK	SUBJECT	SUBJECT	SUBJECT	SUBJECT	SUBJECT	SUBJECT
BEIRUT	13		GRAND	13	FRAN			20
L	13	NW	FR	33	COMMUN			40
Y	44			30				

P 2 212-05 PANORAMA
\$62 CIA

25X1C

DATE OF PHOTO	TYPE	QUANTITY	CLASS	NO. OF CARDS	SOURCE
Apr 62	4	2	3	1	[REDACTED]

25X1C

Approved For Release 2000/06/02 : CIA-RDP78-05867A000401380024-8

Approved For Release 2000/06/02 : CIA-RDP78-05867A000401380024-8

LONGITUDE
3530E

PHOTO NO. 881293 LOT NO. R272 C 3353N

COUNTRY LEBANON PROVINCE MT LEBANON

AREA NO	SUBJECT	SUBJECT	SUBJECT	SUBJECT	SUBJECT	SUBJECT	SUBJECT	SUBJECT
312K	Dm	CGV	AK6	AK8	DOD			
BEIRUT								
SITON								
RIPART								

JUST SW OF CITY, LKG SE. HADETH
ABOVE CENTER, AT FOOT OF MTS; ACAPUCO
BEACH IN LOWER LFT CORNER.

25X1C

DATE OF PHOTO	TYPE	QUALITY	CLASS	NO OF CARDS	SOURCE
16 Apr 62	8	2	3	5	[REDACTED]

LONGITUDE
3520E

PHOTO NO	881294	LOT NO	R 272	REF ID	C 3353A
COUNTRY	LEBANON		PROVINCE	MT LEBANON	
AREA NO	312K	SUBJECT	Dm	SUBJECT	C68
		SUBJECT	AK6	SUBJECT	AKB
		SUBJECT	(NR)	SUBJECT	DEACNES
		SUBJECT		SUBJECT	NEW
		SUBJECT		SUBJECT	KHALDA
		SUBJECT		SUBJECT	
		SUBJECT		SUBJECT	
		SUBJECT		SUBJECT	

JUST of Beirut, LEG E. ARMY
 CAMP AT SAND CENTER (USM 305410); RIVIERA & ACHULLO
 BEACH to east of center,

DATE OF PHOTO	16 Aug 62	TYPE	8	QUALITY	2	CLASS	3	NO. OF CARDS	4	DO. NO.	25X1C
CAPTIONED BY	[Redacted]										

25X1C

Approved For Release 2000/06/02 : CIA-RDP78-05867A000401380024-8

Approved For Release 2000/06/02 : CIA-RDP78-05867A000401380024-8

PHOTO NO: 881296 LOT NO: R772 SUBJECT: C 3333A LONGITUDE: 35°30'E

COUNTRY: LEBANON PROVINCE: AT LEBANON

AREA NO	SUBJECT	SUBJECT	SUBJECT	SUBJECT	SUBJECT	SUBJECT	SUBJECT	SUBJECT
31VK	W2	W6B	W26	W5				
BEIRUT			LX6	EJ	13		ALOW	20
GAVENUE			EUAD	I	18		FR	40
LEA					20			

AT APART CARLTON HOTEL. UNESCO

COMPARED TO 201 IN CENTER OF BOTTOM EDGE

DATE OF PHOTO	TYPE	QUALITY	CLASS	NO. OF CARDS	SOURCE
16 Apr 62	8	2	3	4	(6.78) 25X1C

CLASSIFICATION: Conf

25X1C

Approved For Release 2000/06/02 : CIA-RDP78-05867A000401380024-8

Approved For Release 2000/06/02 : CIA-RDP78-05867A000401380024-8

LONGITUDE

3530E

PHOTO NO	881298	REF ID	A 772	REF ID	C 3353M								
COUNTRY	LEBANON			AT LEBANON									
AREA NO	312K	MARK	D20	SUBJECT	C26	SUBJECT	ALA	SUBJECT	ALC	SUBJECT	SUBJECT	SUBJECT	SUBJECT

DATE OF PHOTO	16 Apr 62	TYPE	8	CLASS	3	NO OF CARDS	5	SOURCE	[REDACTED]
CAPTIONED BY	[REDACTED]								

25X1C

(2,6,7,30)

LONGITUDE

3256 E

PHOTO NO 881299

LOT NO 1234

REF ID C

3952 N

COUNTRY TURKEY

PROVINCE ANKARA

AREA NO 741K

SUBJECT C34

A	N	K	A	R	A	[H	U	V	F	3]	13	C	K	G	20		
S	E	I	R	A	R	E	A	R	O	F	23	B	U	L	V	A	R
P	A	L	A	S	H	O	T	E	L		30						

25X1C

DATE OF PHOTO	TYPE	QUANTITY	CLASS	NO. OF CARDS	NO.
7 Apr 62	4	2	3	1	

CAPTIONED BY