

Approved For Release 2000/06/02 : CIA-RDP78-05867A000401380019-4

PHOTO NO 000700      OF NO 2-2      MAP REFERENCE C      LATITUDE 22 45N      LONGITUDE 121 09E

COUNTRY TAIWAN      PROVINCE

AREA NO	SUBJECT	SUBJECT	SUBJECT	SUBJECT	SUBJECT	SUBJECT	SUBJECT	SUBJECT
DL	AKU	FB7						
TAI -	TUNG	(NR)			N	15	0	20
UT H	ROAD		30			35		40
			45					

5.34

3.28

STATINTL



SIZE OF PHOTO	TYPE	QUALITY	CLASS	NO. OF CARDS
61	4	2	4	2

Approved For Release 2000/06/02 : CIA-RDP78-05867A000401380019-4

PHOTO NO: 880701      LOT NO: f-2      REFERENCE: C      SURFACE: 23      LOCATION: 00N 120 12E

COUNTRY: TAIWAN      PROVINCE:

AREA NO	SUBJECT	SUBJECT	SUBJECT	SUBJECT	SUBJECT	SUBJECT	SUBJECT	SUBJECT
DL	AHU3JQ							
TAI	WAN	(N <sup>19</sup> R)		ARMY			CON	<sup>30</sup>
STR	UCTING			LEVEE			NOR	<sup>30</sup>
TH	OF	TOWN						

4-13

3, 2, 4

ILLEGIB

DATE OF PHOTO	TYPE	QUALITY	CLASS	NO. OF CARDS
	6	1	4	2

CLASSIFICATION:      CAPTIONED BY:

PHOTO NO. 850702      IOT NO. 2-2      MAIN REFERENCE C      LATITUDE 23 00 N      LONGITUDE 120 12 E

COUNTRY TAIWAN      PROVINCE

AREA NO	SUBJECT	SUBJECT	SUBJECT	SUBJECT	SUBJECT	SUBJECT	SUBJECT	SUBJECT
DL	C2G	C7G						
TAI-	MAN		B	L	D	E	U	N
CON	§	T	R	U	L	T	I	O
MEN		L	A	B	O	R	E	R

4-12

STATINTL

DATE OF PHOTO	TYPE	QUANTITY	CLASS	NO. OF COPIES	
	of	2	4	2	
CLASSIFICATION					
CAPTION					

PHOTO NO. 850703      LOT NO. 1-2      MAP REFERENCE C      LATITUDE 23 00N      LONGITUDE 120 12E

COUNTRY TAIWAN		PROVINCE							
AREA NO. DL	SUBJECT AHG	SUBJECT	SUBJECT	SUBJECT	SUBJECT	SUBJECT	SUBJECT	SUBJECT	SUBJECT
TAI-NAN (NR)			RICE			PAD			
DIE									

3-30

(24)

ILLEGIB

DATE OF PHOTO	TYPE	QUALITY	CLASS	NO. OF ENDS	
6	1	1	2	1	
CLASSIFICATION OCU				CAPTIONED BY AB	

LONGITUDE

PHOTO NO. 880701 | LOT NO. 8-2 | MAP REFERENCE C | LABEL 23 DON | 120 12E

COUNTRY TAIWAN

AREA NO	SUBJECT	SUBJECT	SUBJECT	SUBJECT	SUBJECT	SUBJECT	SUBJECT	SUBJECT
DL	AKJ							
T A I -	N A N		10	R A I L R O A D	15			20
C O M O	T I V E	25	30		35			40
		45	50					

4-2

STATINTL

DATE OF PHOTO	TYPE	QUALITY	CLASS	NO. OF CARDS
6/1	4	2	4	1

CLASSIFICATION: OCU | CAPTION: FEB



PHOTO NO. 880705      LOT NO. 3-2      MAP REFERENCE C      LATITUDE 23 00N      LONGITUDE 120 13E

COUNTRY TAIWAN      DIVISION

AREA NO	SUBJECT	SUBJECT	SUBJECT	SUBJECT	SUBJECT	SUBJECT	SUBJECT	SUBJECT
DL	AGC	C72						
T A I -	M A N	Y A R N	F A C T O R					
Y U I N G	C H I L D	L A B O R						

[3-8]

ILLEGIB

DATE OF PHOTO	TYPE	QUANTITY	CLASS	NO. OF CARDS	REMARKS
61	11	2		2	

CLASSIFICATION      CAPTIONED BY APB

PHOTO NO. 880706 LOT NO. S-32 MAP REFERENCE C LAUREL 23 OON LONGITUDE 120 12E

COUNTRY TAIWAN PROVINCE

AREA NO	SUBJECT	SUBJECT	SUBJECT	SUBJECT	SUBJECT	SUBJECT	SUBJECT	SUBJECT
DL	AGG	AHC						
T A I -	N A N		18	H I P B	15	U I L D	20	N
G	(F I	15	H I N G	20	B O A T	22		
		23		20				

3-7

24, 25, 30

STATINTL



DATE OF PHOTO	TYPE	QUALITY	CLASS	NO OF CARDS
6 1	4	γ	4	2

CLASSIFICATION 1240

CAPTIONED BY HRS

NOTE NO. 880707 LOT NO. S-2 REFERENCE C LANGUAGE 23 00N LONGITUDE 120 12E

COUNTRY TAIWAN PROVINCE

AREA NO	SUBJECT	SUBJECT	SUBJECT	SUBJECT	SUBJECT	SUBJECT	SUBJECT	SUBJECT
DL	C31							
T	A	-	N	A	N	H	O	U
C	O	N	S	T	R	U	C	T

2-27

(7)

STATINTL



DATE OF PHOTO	TYPE	QUALITY	CLASS	NO. OF CARDS
6 2	4	2	4	1

CLASSIFICATION: *NEW* CRYPTONYM: *ACB*



PHOTO NO 880705 LOT NO 8-2 MAP REFERENCE NIS LATITUDE 23 29N LONGITUDE 120 27E

COUNTRY TAIWAN PROVINCE

AREA NO	SUBJECT	SUBJECT	SUBJECT	SUBJECT	SUBJECT	SUBJECT	SUBJECT	SUBJECT
DL	AKP							
CHIA	-I		ROUND			HO	LI	E

4-6

27

STATINTL

DATE OF PHOTO	TYPE	QUALITY	CLASS	NO. OF CARDS
6 20	4	2	4	1


CLASSIFICATION 0410 CAPTION FEB

PHOTO NO 880709 LOT NO 1-2 MAP REFERENCE X15 LATITUDE 23 29 N LONGITUDE 120 27 E

COUNTRY TAWAIN PROVINCE

AREA NO	SUBJECT	SUBJECT	GROUP	SUBJECT	SUBJECT	SUBJECT	SUBJECT	SUBJECT
DL	C31	D39						20
CHIA-I			10				15	
			30				35	40
			30					

2-28

STATINTL  


DATE OF PHOTO	TYPE	QUALITY	CLASS	NO. OF CARDS
	61	42	4	2

CLASSIFICATION OUC CAPTIONED BY REB

PHOTO NO.	880710	LOT NO.	8-2	MAP REFERENCE	N 16	LATITUDE	21 52' N	LONGITUDE	120 50' E
-----------	--------	---------	-----	---------------	------	----------	----------	-----------	-----------

COUNTRY	TAIWAN								
AREA NO.	D2	SUBJECT	C46	SUBJECT	D23	SUBJECT	D26	SUBJECT	
	0 -	L U	A N	-	P 1	<sup>10</sup>	(N R)		<sup>15</sup> M O N U M E
	N T	<sup>25</sup>	T O		C H I	<sup>30</sup>	A N B		<sup>35</sup> K A I - S H E
	K					<sup>40</sup>			<sup>45</sup>

5-20

STATINTL

2107

DATE OF PHOTO		TYPE		QUALITY		CLASS		NO. C. CARDS	
	6	1	4	v		4		1	
CLASSIFICATION	Secret				CAPTIONED BY				
					RCS				




PHOTO NO: 880711 LOT NO: 1-2 MAP REFERENCE: NIS LATITUDE: 21 54' N LONGITUDE: 120 50' E

COORDET	AREA NO	SUBJECT	SUBJECT	SUBJECT	SUBJECT	SUBJECT	SUBJECT	SUBJECT
TAIWAN	DL	ALB						
	0-LU	AWAN	-PI	(NR)			L I G H T	H
	CH	E						

DATE OF PHOTO	TYPE	QUALITY	CLASS	NO. OF CARDS
5-21	61	42	4	1

STATINTL

CAPTIONED BY: KGB

Approved for Release 2000/06/02 : CIA-RDP78-05867A000401380019-4

PHOTO NO <b>880712</b>		LOT NO <b>\$-2</b>	PROV INE <b>C</b>	LATITUDE <b>24 27N 118 23E</b>	
COUNTRY <b>CHINA</b>		PROVINCE <b>WOL 4980 (FUKIEN)</b>			
AREA NO <b>L</b>	SUBJECT <b>9A2 322</b>	SUBJECT <b></b>	SUBJECT <b></b>	SUBJECT <b></b>	SUBJECT <b></b>
<b>Q</b>	<b>V</b>	<b>I</b>	<b>E</b>	<b>M</b>	<b>O</b>
<b>Y</b>	<b>N</b>	<b>P</b>	<b>O</b>	<b>P</b>	<b>E</b>
<b>MEMOIR</b>		<b>POINT</b>		<b>OPER</b>	

**5-13**

STATINTL

DATE OF PHOTO	TYPE	QUALITY	CLAS	NO. OF COPIES
<b>6/1/4</b>	<b>4</b>	<b>2</b>	<b>4</b>	<b>2</b>
CLASSIFICATION <b>U410</b>			APPROVED BY <b>REP</b>	

LOCATION

PHOTO NO

880713

LOT NO

1-2

NO. OF COPIES

2

LATITUDE

74 14

LONGITUDE

118 20 E

COUNTRY

VIETNAM

TITLE

PROPAGANDA (5)

AREA NO

L

SUBJECT

C 90

SUBJECT

SUBJECT

SUBJECT

SUBJECT

SUBJECT

SUBJECT

SUBJECT

1	T	E	M	20	Y	20	E	1	20	1	15	P	20	R	20	O	20	P	20	A	40	G
A	N	D	A	20	B	A	L	20	L	20	O	O	20	N	20	S						

5-14

STATINTL

DATE OF PHOTO

TYPE

QUANTITY

CLASS

NO. OF CARDS

6


1

4

2

1

1



CLASSIFICATION

(S)

REF

NO. 880714

LOT NO. 3-2

MAP REFERENCE C

27 27N

118 23E

COUNTRY CHINA PROVINCE WAC 498C (FUJIAN)


AREA NO. L SUBJECT 12 CHINA 20

QUEMUY ISLAND 20

T AIR FORCE C-46 20

[5-11]

STATINTL



DATE OF PHOTO	TYPE	QUALITY	CLASS	NO. OF CARDS
6/1	4	2	4	1

CLASSIFIED UNCLASSIFIED

PHOTO NO. 880715 LOT NO. 8-19 MAP REFERENCE C 1/8 44 N 02 11 E

COORDINATE	PROVINCE	SUBJECT	SUBJECT	SUBJECT	SUBJECT	SUBJECT	SUBJECT	SUBJECT
FRANCE	SEINE ET MARITIME							
946 M	BBB	AGE						
BACLAY								
ZIRCALLLOY								

WELDED MATERIALS WITH ONE INSET

DEMONSTRATING RESULTANT STRESS PROBLEMS

(4)

25X1A

DATE OF PHOTO	TYPE	CAPACITY	CLASS	NO. OF CARDS
Nov 62	1/4	2	C	2





PHOTO NO. 850716  
LOI NO. *27*  
REFERENCE *C*  
GRID *5231N*  
LONGITUDE *13 24 E*

COMMENT	AREA NO	SUBJECT	SUBJECT	SUBJECT	SUBJECT	SUBJECT	SUBJECT	SUBJECT
<i>GERMANY</i>	<i>114M</i>	<i>043</i>	<i>C9A</i>					
	<i>BERLIN</i>			<i>10</i>	<i>13</i>	<i>13</i>	<i>13</i>	<i>20</i>
	<i>R WALL</i>			<i>20</i>	<i>23</i>	<i>23</i>	<i>23</i>	<i>40</i>
	<i>R STRASS</i>			<i>20</i>				

*HOLE BLASTED IN WALL.*

STATINTL

DATE OF PHOTO	TYPE	QUALITY	CLASS	NO. OF CARDS
<i>16 Dec 6</i>	<i>24</i>	<i>2</i>	<i>2</i>	<i>2</i>



CLASSIFICATION

1337 E

MICTO NO 880717	LOT NO 14	MAP PREFIX C	3431					
COUNTRY GERMANY	PROVINCE MECKLENBURG-VORPOMMERN							
AREA NO 314M	SUBJECT ALA	SUBJECT 3C6	SUBJECT	SUBJECT	SUBJECT	SUBJECT	SUBJECT	
A	B	C	D	E	F	G	H	
1	2	3	4	5	6	7	8	
9	10	11	12	13	14	15	16	
17	18	19	20	21	22	23	24	
25	26	27	28	29	30	31	32	
33	34	35	36	37	38	39	40	
41	42	43	44	45	46	47	48	
49	50	51	52	53	54	55	56	
57	58	59	60	61	62	63	64	
65	66	67	68	69	70	71	72	
73	74	75	76	77	78	79	80	
81	82	83	84	85	86	87	88	
89	90	91	92	93	94	95	96	
97	98	99	100					

~~10~~ (1)

25X1A



BAG OF MICRO	TYPE	QUANTITY	CLASS	NO. OF CARDS
18 Nov 62	4	2	B	2

CAPTURED BY

PHOTO NO.	880718	LOT NO.	14	NAV REFERENCE	C	IDENTIFIER	3431N 1331E								
COUNTRY	GERMANY	PROVINCE	MECKLENBURG-VORPOMMERN												
AREA NO.	314M	SUBJECT	ALB	SUBJECT	326	SUBJECT	19	SUBJECT	10	SUBJECT	13	SUBJECT	80	SUBJECT	30

DATE OF PHOTO	TYPE	QUALITY	CLASS	NO. OF CARDS
15 Nov 62	4	2	B 2	2
CAPTIONED BY				
S. E. Jensen				

(3,30) 25X1A

MOJO NO.	880719	LOT NO.	814	MAP REFERENCE	C	GRID	5431N	LONGITUDE	1339E
COUNTRY	GERMANY			PROVINCE	MECKLENBURG-VORPOMMERN				
AREA NO.	314M	PARCO	308	SUBJECT		SUBJECT		SUBJECT	
	S	A	S	N	1	T	2	10	P
									O
									R
									T
									B
									20
									47
									47

25X1A



DATE OF PHOTO	FY/8	QUALITY	CLASS	NO. OF COPIES
18 Nov 62	4	✓	B	2

CAPTIONED BY

PHOTO NO.	880720	LOT NO.	811	NAV REFERENCE	C	DATE	5431N	LONGITUDE	1339E
COUNTRY	GERMANY								
AREA NO.	311M	SUBJECT	30U	SUBJECT	929	SUBJECT	13	SUBJECT	29
	311M	30U	929	10	PORT	13	-	SCV	29
	WALB	23	E-C	30	LA	30	M	NE	SWEE
	PEKS	43	[TUG]	20					

NO. 533, 534, 511, 512 + 516 (ROT); TUG, A-14 (LAT).

DATE OF PHOTO	15 Nov 62	TYPE	4	QUALITY	✓	CLASS	B	NO. OF COPIES	3
CAPTIONED BY <i>[Signature]</i>									

25X1A  
[Redacted]

REF ID: A680721

LOT NO.

*P-14*

MAP REFERENCE

*C*

DATE

*5731N*

1339E

COUNTRY *GERMANY*

*MECKLENBURG - Vorpommern*

AREA NO.	SUBJECT	SUBJECT	SUBJECT	SUBJECT	SUBJECT	SUBJECT	SUBJECT	SUBJECT
<i>314M</i>	<i>18A</i>	<i>300</i>						
<i>1 A 1 1</i>	<i>N I T 2</i>		<i>10</i>	<i>P. R. T.</i>		<i>11</i>	<i>A B I</i>	
<i>C H T</i>	<i>- C L</i>	<i>AS</i>	<i>30</i>	<i>M. N. E. S. W. E. P. E.</i>		<i>33</i>		
<i>R. N.</i>	<i>3</i>	<i>3</i>	<i>2</i>	<i>(F. G.)</i>	<i>OUTBOARD OF KRAXE-CLASS</i>			
					<i>MINESWEEPER (RU 84)</i>			

25X1A

*(3,30)*



DATE OF PHOTO	TYPE	QUANTITY	CLASS	NO. OF CARDS
<i>6v</i>	<i>4</i>	<i>2</i>	<i>B</i>	<i>2</i>

CAPTIONED BY *[Signature]*

**STATINTL**

**Approved For Release 2000/06/02 : CIA-RDP78-05867A000401380019-4**

**Next 5 Page(s) In Document Exempt**

**Approved For Release 2000/06/02 : CIA-RDP78-05867A000401380019-4**

PHOTO NO: 580725  
 LOT NO: R-5997  
 DATE: 69 04N 33 14E

AREA NO	SUBJECT	SUBJECT	SUBJECT	SUBJECT	SUBJECT	SUBJECT	SUBJECT	SUBJECT
DSI N	326	30W	3CE					
CHELNOPH	4	3	H	K	A	6	U	B
ONVERTED								
PEND	NO		203					

TO GEAR CHELNOPHAKA. FLOATING DRY  
 ROCK IN RIGHT BACKGROUND

(3.30) 25X1A



DATE OF PHOTO	TYPE	QUANTITY	CLASS	NO. OF CARDS
3 OCT 62	4	2	B	3

CLASSIFICATION: SLE/NO FOREIGN DISSEM  
 CAPTIONED BY: RL



PHOTO NO: 880729      LOT NO: R5997      NAV REFERENCE: 69 04N 33 14E      LONGITUDE

COORDES	AREA NO	SUBJECT	SUBJECT	SUBJECT	SUBJECT	SUBJECT	SUBJECT	SUBJECT	SUBJECT
UJAR	DSI N	326	32W	3CE					
	C H E L N O P U J H K A						15	G U B A	C
	O N V E R T E D						33		3 8 3
	P E N O	N O			2 0 3				

TO 648A CHELNOPIENKA. FLOATING DRY  
ROCK IN RIGHT BACKGROUND

25X1A

(3.30)



DATE OF PHOTO	TYPE	QUALITY	CLASS	NO. OF COPIES
3 Oct 62	4	2	B	3

CAPTURED BY: RL

PHOTO NO. 580730 LOT NO. R5997 MAP REFERENCE 109 14N 53 14E LATITUDE 53 14E

AREA NO	SUBJECT	SUBJECT	SUBJECT	SUBJECT	SUBJECT	SUBJECT	SUBJECT	SUBJECT
<u>101 N</u>	<u>309</u>	<u>305</u>						
<u>C A E L N I P U L U L A G U O W</u>								
<u>R E L - O L A 35 8</u>								
<u>N O 3 8 - 9</u>								

AT ENTRANCE  
TO BRIDGE GREENOUGH HA NOTE SCAFFOLDING AROUND  
FORECAST. FLOATING DEK DOCK IN BACKGROUND.  
→ OCEAN RESCUE

25X1A

(3.30)



DATE OF PHOTO	TYPE	QUANTITY	CLASS	NO. OF CARDS
<u>3 OCT 62</u>	<u>7</u>	<u>2</u>	<u>B</u>	<u>2</u>

CLASSIFICATION SECRET FOREIGN DISSEM CAPTION BY RL

PHOTO NO. 880731      LOT NO. R5997      DATE 69 04 14      LONGITUDE 53 14 E

COUNTRY USSR      PROVINCE

AREA NO. 051 N      SUBJECT 302      SUBJECT 3D9      SUBJECT 15      SUBJECT 20

CHELNOPUSHNKA, GYBA      SUBJECT 33      SUBJECT 40

- CLASH      SUBJECT 38      SUBJECT 20      SUBJECT 53

OUTBOARD OF AN AUXILIARY

VESSEL (PROBABLY JERMAN-CLASS) AND A DANIK-CLASS

RESUE BOAT THE OFF MISS CHELNOPUSHNKA ON THE

EAST SHORE OF KUSKOV ZAW BETWEEN GYBA

CHELNOPUSHNKA AND GYBA RAZVASHA

BASE OF PHOTO      TYPE      QUALITY      CLASS      NO. OF CARDS

302      6      2      3      3      B      3      (330) 25X1A

CAPTIONED BY RL

PHOTO NO. **880732** LOT NO. **R5997** MAP REFERENCE **69 04 N 33 14 E** LONGITUDE

COORDIN	AREA NO	SUBJECT	SUBJECT	SUBJECT	SUBJECT	SUBJECT	SUBJECT	SUBJECT	SUBJECT
<b>U43R</b>	<b>051 N</b>	<b>BLW</b>	<b>302</b>	<b>309</b>					
	<b>051 N</b>	<b>BLW</b>	<b>302</b>	<b>309</b>					
	<b>051 N</b>	<b>BLW</b>	<b>302</b>	<b>309</b>					

**0, OUTBOARD** **OF AN AUXILIARY**  
**VESSEL (POSSIBLY SECTION-CLASS) AND A PAMIR-CLASS**  
**RESUE CRAFT OFF MISS CHELNOVSKA ON THE**  
**EAST SHORE OF KALININ BAY BETWEEN GUYA**  
**CHELNOVSKA AND GUYA RAYASOVA**

**(330) 25X1A**

DATE OF PHOTO	TYPE	QUALITY	CLASS	NO. OF CARDS
<b>3 Oct</b>	<b>6</b>	<b>2</b>	<b>3</b>	<b>3</b>

CAPTIONED BY **RL**

PHOTO NO. 880733 LOT NO. R5997 DATE REFERENCE 69 04 N LONGITUDE 33 10 E

COUNTRY	AREA NO	SUBJECT	SUBJECT	SUBJECT	SUBJECT	SUBJECT	SUBJECT	SUBJECT
<u>USSR</u>	<u>D. 51 N</u>	<u>SDZ</u>	<u>RDC</u>	<u>AL4</u>				
	<u>M O K N</u>	<u>A T K</u>	<u>L I N</u>	<u>W Y</u>			<u>KA Z B E</u>	
	<u>K - C L A B</u>	<u>A</u>	<u>O I L E R</u>				<u>V O L K O V</u>	

WITH TOPLIVO -3- CLEAS FUEL OIL BARGE  
 ALONGSIDE. PT ① OF 3 PT CAN SEE CIA  
 THROUGH

(3.16.70)  
 25X1A

DATE OF PHOTO	TYPE	QUALITY	CLASS	NO. OF CARDS
<u>3 OCT 62</u>	<u>4</u>	<u>3</u>	<u>B</u>	<u>3</u>

CAPTIONED BY EL

PHOTO NO. 880734  
 LOT NO. R-5987  
 MAP REFERENCE 69 04 N 33 10 E  
 COORDINATES

AREA NO.	SUBJECT	SUBJECT	SUBJECT	SUBJECT	SUBJECT	SUBJECT	SUBJECT	SUBJECT
1	USA							
2	DEL N 3D2	ADL	AL4			13		
3	MOKNATKI					18		
4	K-L-2-2-2					20		
5						22		
6						23		
7						24		
8						25		

WITH TOPLINE - 3 - CLASS FUEL OIL BARGE  
 ALONGSIDE. IT WOULD BE AT PAN. SEE CITE  
 THROUGH

(3.16.30)

25X1A

DATE OF PHOTO	TYPE	QUALITY	CLASS	NO. OF CARDS
3 OCT 63	4	3	B	3

CAPTIONED BY RL

NO. 880735      LOT NO. R5997      REFERENCE 67 of N      33 DE

COUNTRY	AREA NO	SUBJECT	SUBJECT	SUBJECT	SUBJECT	SUBJECT	SUBJECT	SUBJECT	SUBJECT
USSR	DELN	3D2	AD	SL4					
	MOKN	ATK							
	K-L								

WITH TOPLINE - 3 - CELL FULL OF SUBJECT  
INDICATED, 14 OF 3 AT SIDE FOR USE  
TOPLINE

(3.16.30)

25X1A

DATE OF PHOTO	TYPE	QUALITY	CLASS	NO. OF CARDS
3 OCT 62	41	3	B	3

CLASSIFIED BY EL



FORM NO. 880736

LOT NO. R5977

LONGITUDE 56 57 N 24 09 E

AREA NO	SUBJECT	SUBJECT	SUBJECT	SUBJECT	SUBJECT	SUBJECT	SUBJECT	SUBJECT
DISBN	ALB	ALB	AIN					
RIGA		FISHING				HARBOR		
IN	MILGRAVIT					PORT		
POL	TANKS					IN BACKGROUND		

(11, 24, 30)

25X1A

DATE OF PHOTO	FYRE	QUALITY	CLASS	NO. OF CARDS
Nov 6 2	3	3	B	3



CAPTIONED BY RL



PHOTO NO. **880737**      LOT NO. **R5999**      MAP REFERENCE **56 57N 24 09E**

COUNTRY	AREA NO	SUBJECT	SUBJECT	SUBJECT	SUBJECT	SUBJECT	SUBJECT	SUBJECT
<b>USSR</b>	<b>D 153 N ALA ANO</b>							
	<b>R 16 A</b>		<b>T R A W L E R</b>			<b>R T - 3 2 7</b>		
	<b>L N</b>		<b>H A R B O R</b>			<b>B A D I N N</b>		
	<b>F M I L E S R A V I S</b>					<b>F I S H I N G</b>		

**HARBOR, PART 2 OF 2 PART PAN**  
**SEE CIA**

**(24, 25, 30)**  
**25X1A**

DATE OF PHOTO	TYPE	QUALITY	CLASS	NO. OF CARDS
<b>Nov 6</b>	<b>2 3</b>	<b>2</b>	<b>B</b>	<b>2</b>
CLASSIFIED BY <b>PL</b>				



PHOTO NO. 880788 LOT NO. R5998 DATE 56 JAN 24 09E

COUNTRY U.S.S.R. REFERENCE

AREA NO.	SUBJECT	SUBJECT	SUBJECT	SUBJECT	SUBJECT	SUBJECT	SUBJECT	SUBJECT
0153 N	RIA	ANC						
R 16 A		T R A W L E R				RT - 3 2 7		
I N		H A Z A R D				B A Y I N N		
F H I L E R A V I S						F A X I N G		

SECTION PART 2 OF 2 PART PAN FOR CIA

(24, 25, 30)

25X1A

DATE OF PHOTO	TYP	QUANTITY	CLASS	NO. OF CARDS	OTHER
NOV 6 2 3 2			B 2		
CLASSIFICATION				CAPTIONED BY	
SECRET TOP SECRET				RL	

PHOTO NO 580729	LOT NO R 5999	REF ID 56 57 N 24 09 E
COUNTRY USSR	PRECISION	
AREA NO D 153 N	SUBJECT ALA	SUBJECT ALE
R 16 A	H A R B O R	B A D I N
O F	M I L E S R A V I S	F I G H I N
S H A R B O R E		

PART 0 OF 3 REPAIR JUNE (1A)  
(30) 25X1A

DATE OF PHOTO	TYPE	QUANTITY	CLASS	NO. OF CARDS
Nov 6 2	3	2	B	2
CLASSIFICATION SECRET FOREIGN DIS				CAPTIONED BY RL

PHOTO NO. 880710 LOT NO. R5999 DATE RECEIVED 56 57 N 34 09 E

COUNTRY	SUBJECT	SUBJECT	SUBJECT	SUBJECT	SUBJECT	SUBJECT	SUBJECT
USSR							
AREA NO. D153 N	ALB	ALB					
RIGA		HARBOR					
		MILITARY					
		HARBOR					

PART 2 OF 3 OF PAK. Jot CIA

(40) 25X1A

DATE OF PHOTO	TYPE	QUANTITY	CLASS	NO OF CARDS
Nov 62	3	2	B	2

LONGITUDE

REF ID: A80741      REF NO: 25999      REFERENCE: 26 57 24 24 09 E

COUNTRY	AREA NO	SUBJECT	SUBC	SUBC	SUBC	SUBC	SUBC	SUBC	SUBC
USA	2164	REPORT							

Part 3 of 3 of ... for ...

(180) 25X1A

DATE OF PHOTO	TYPE	QUALITY	CLASS	NO. OF CARDS
Nov 62	3	2	3	2



PHOTO NO 880712	LOT NO R603A	MAP REFERENCE C	LATITUDE 41 30 N		LONGITUDE 19 25 E	
COUNTRY ALBANIA	TOWNSHIP DURREE					
AREA NO 4110 M	SUBJECT ALA	SUBJECT C29	SUBJECT ALL	SUBJECT	SUBJECT	SUBJECT
DURREE			PORT		13	U E S S E
					23	W H E A T
					33	A T
					43	
					53	
					63	
					73	
					83	
					93	

Part 2 of 3 - PART PHOTOGRAPH SEE CIA

(A)

25X1A

DATE OF PHOTO 26 June - July 62	TYPE 4	QUALITY 2	CLASS C	NO. OF CARDS 3	SO. [REDACTED]
CAPTIONED BY [Signature]					

NUMBER 880743	LOT NO R 603A	MAP REFERENCE C	COUNTRY ALBANIA	PROVINCE DURREJ	LONGITUDE 41° 30' N	LONGITUDE 19° 25' E
AREA NO 4110 M	NAME ALA	SUBJECT C 24	SUBJECT AUP	SUBJECT	SUBJECT	SUBJECT
DURREJ			PUR			
ANK			E			

Part 4 of 7 - Part 19 - See CIA

DATE OF PHOTO 7 June - 2 July 62	TYPE 4	QUALITY ✓	CLASS C	NO. OF CARDS 3	25X1A
APPROVED BY <i>[Signature]</i>					

Approved for Release 2000/06/02 : CIA-RDP78-05867A000401380019-4

FORM NO. 174 USE PREVIOUS EDITIONS

PHOTO ANALYSIS REPORT 401380019-4

GPO : 1963 O - 687433

PHOTO NO 880744

LOT NO

R6039

MAP REFERENCE

C

DATE

4/20/51

LONGITUDE

19°55'E

COUNTRY	AREA NO	SUBJECT	SUBJECT	SUBJECT	SUBJECT	SUBJECT	SUBJECT	SUBJECT
ALBANIA	4110M	ALA	206	ALY				
DURRES				PORT		13	5	40
						35	UNCL	01

CANADIAN

PT. ① OF 5-PT PANORAMA.

SEE CIA

(7.30)

25X1A

DATE OF PHOTO	TYPE	QUANTITY	CLASS	NO. OF COPIES	NO.
25 June - 2 July 62	H	2	C	3	

CAPTIONED BY: [Signature]



LONGITUDE 19 55 E

PHOTO NO 880715

LOT NO R 6039

REFERENCE C

LAZYER 4120 N

COORDS	AREA NO	SUBJECT	SUBJECT	SUBJECT	SUBJECT	SUBJECT	SUBJECT	SUBJECT
ALBANIA	4110 M	ALA	EE	ALY				
DURRES				PORT				
SH		VE	SEL					
D. N. G.								
CANADIAN								

Pt 2 of 5-pt PANORAMA  
SEE CIA

25X1A



DATE OF PHOTO	TYPE	QUALITY	CLASS	NO OF CARDS
26 June - July 62	4	2	C	3

Approved For Release 2000/06/02 : CIA-RDP78-05867A000401380019-4

PHOTO ANALYSIS REPORT 401380019-4

PHOTO NO 880746	LOT NO R6039	MAP REFERENCE C	LATITUDE 42°0'N	LONGITUDE 19°55'E
COUNTRY ALBANIA	TOWN DURRES			
AREA NO 4110M	SUBJECT ALA	SUBJECT PL4	SUBJECT	SUBJECT
DURRES	PORT		ITALI	50
AN	VESELE	PUM	LOADI	60
NG	CHROMIUM	+ REPORT FOR CONSTANTIA + BURCAS.		

Pt 3 of 5-pt PROGRAM  
See CIA

25X1A

DATE OF PHOTO	TYPE	QUALITY	CLASS	NO. OF CARDS	30
25 June - July 62	H 2	C 2			
CAPTIONED BY				[Redacted]	

880717

LOT NO R 6039


MAP REFERENCE C

LATITUDE 41 20 N

LONGITUDE 19 25 E

COORDS	AREA NO	MAP REF	PROVINCE	SUBJECT	SUBJECT	SUBJECT	SUBJECT	SUBJECT	SUBJECT
ALBANIA	4110 M	ALP	ALY	CVE					
							PORT		ITALI
									CE

Pt 4 of 5-Pt PANORAMA.  
SEE CIA



DATE OF PHOTO	TYPE	QUALITY	CLASS	NO OF CARDS	30
7/6/62	1	2	C	3	

PHOTO NO 880716	LOT NO R6039	MAP REFERENCE C	LATITUDE 4120N	LONGITUDE 1925E
COUNTRY ALBANIA	NOVEMBER DURRES			
AREA NO 4110M	SUBJECT M4	SUBJECT ALA	SUBJECT CZE	SUBJECT CZE
DURRES		PORT	-15	ALBAN
IAN	VESE	EL	30	PARTIZANI
			30	

P 5 of 5-PT PANORAMA.  
See CIA \_\_\_\_\_

25X1A



DATE OF PHOTO	TYPE	QUALITY	CLASS	NO OF COPIES	BOX
2 July 62	4	2	C	4	
CAPTIONED BY IC/NF Dessen					

PHOTO NO 850749	LOT NO R6039	MAP REFERENCE C	LATITUDE 4120N	LONGITUDE 1925E
COUNTRY ALBANIA	SUBJECT DURRES			
AREA NO 4110M	MARK ALH	SUBJECT	SUBJECT	SUBJECT
DURRES	(N.A.)	10	UNKN	EN GR
E EK	SHIP	20	SAND	BANK
OUTSIDE	PORT	30		

25X1A

DATE OF PHOTO	TYPE	QUANTITY	CLASS	NO. OF CARDS	30
20 July 62	4	2	C	1	
CLASSIFICATION Approved For Release 2000/06/02 : CIA-RDP78-05867A000401380019-4				CUTTING BY [Signature]	



ALOTO NO 880730	LOT NO 8-11	REF ID C	DATE 5215N	LOCATION 2100E
CODING <i>Poland</i>	SOURCE <i>WAKAW</i>			
AREA NO 7NTM	SUBJECT CUB	SUBJECT C-4	SUBJECT	SUBJECT
WAKAW	A W	C O D K K	B L D G	20
U L	W A W E L	J K I E J	S G	40

DATE OF PHOTO	TYPE	QUALITY	CLASS	NO. OF COPIES	SOURCE PHOTOGRAPH
	42	4	2	(7.4)	<i>Przedl Techniczny</i> No 34, 1962
CLASSIFICATION <i>one</i>					<i>(P5)</i>

LONGITUDE 1955E

PHOTO NO. 880751

LOT NO. 8-11

RAW REFERENCE C

LATITUDE 5205'N

COUNTRY	PROVINCE	SUBJECT	SUBJECT	SUBJECT	SUBJECT	SUBJECT	SUBJECT
Poland	KRAKOW						
AREA NO. 4313M		SUBJECT 11	SUBJECT 12	SUBJECT 13	SUBJECT 14	SUBJECT 15	SUBJECT 16
		KRAKOW	LENIN			TEEL	
		PIT	NOVA	HUTA			TUBS
		EHEAT	TREATING SECTION				

DATE OF PHOTO	TYPE	QUANTITY	CLASS	NO. OF COPIES	SUBJECT'S PHOTOGRAPH
	1	2	4	1	121 Kryzstof Muehniczky, No 9-12, 1962 P-264
CLASSIFICATION					CAPTIONED BY
None					

LONGITUDE 1937E

PHOTO NO. 880752	LOT NO. 5-11	MAP REFERENCE C	SUBJECTS 5005 N					
COUNTRY Poland	PROVINCE KRAKOW							
AREA NO. 4355 M	SUBJECT AFF	SUBJECT	SUBJECT	SUBJECT	SUBJECT	SUBJECT	SUBJECT	
KRAKOW			10	11	12	13	20	
PLT	25	NOWA	26	27	28	29	30	
PLT	31	MIL	32	33	34	35	36	

CLASSIFICATION UNCLASSIFIED	DATE OF PHOTO	TYPE 1	QUALITY 2	CLASS 4	NO. OF COPIES 1	SOURCE OF PHOTOGRAPH Przedstawicielstwo
						DATE 9-10-1962
CAPTIONED BY P-265						



PHOTO NO. 880753

LOT NO. 11

MAP REFERENCE C

LATITUDE 20 50 N

LONGITUDE 111 E

COORDS	PROVINCE	SUBJECT	SUBJECT	SUBJECT	SUBJECT	SUBJECT	SUBJECT	SUBJECT
Plank	U.P.T.O.W							
AREA NO. 4333M								

DATE OF PHOTO	TYPE	QUALITY	CLASS	NO. OF CLIPS	SOURCE OF PHOTOGRAPH
					President Parkhameyng
					Ms 9-11-90
					P-26

PROV NO 880751 LOT NO 25237 MAP REFERENCE LATITUDE LONGITUDE

COUNTRY	SUBJECT	SUBJECT	SUBJECT	SUBJECT	SUBJECT	SUBJECT	SUBJECT	SUBJECT
USSR	N 988							
	CHURCH	LURK	DF	ANTENNA				
	RESEARCH							
	ERLYA							

~~NON-MAGNETIC~~ NON-MAGNETIC

(4, 23) 25X1A

DATE OF PHOTO	TITLE	QUALITY	CLASS	NO. OF CARDS	NO.
1/1	4 2	B	1		
CLASSIFICATION SECRET FOREIGN DISC		CAPTIONED BY RL			

PHOTO NO. 850755 LOT NO. R5987

AREA NO.	SUBJECT	SUBJECT	SUBJECT	SUBJECT	SUBJECT	SUBJECT	SUBJECT	SUBJECT
	N	RECORD						
	MAGNETIC	RECORD						
	D	RECORD						
	ZARYA							

NON-MAGNETIC RESEARCH

(7, 30)

DATE OF PHOTO	TYPE	QUANTITY	CLASS	NO. OF CARDS
Sept 61	1	1	B	2

PHOTO NO: 580756      ICI NO: R5937      MAP REFERENCE:      LATITUDE:      LONGITUDE:

COUNTRY: USSR

AREA NO	SUBJECT	SUBJECT	SUBJECT	SUBJECT	SUBJECT	SUBJECT	SUBJECT	SUBJECT
	N ALA	BBB						
	MAGNETIC		FLUX	GATE				AN
	REORDER		ON	VE	BE			EL
	FAK4A							

NON-MAGNETIC

~~RESEARCH~~

(430)  
25X1A

DATE OF PHOTO	TYPE	QUANTITY	CLASS	NO. OF COPIES
SEP 61	1	2	B	2

CAPTIONED BY: RL

NO. 880757 LOT NO. R5937

AREA NO.	SUBJECT	SUBJECT	SUBJECT	SUBJECT	SUBJECT	SUBJECT	SUBJECT	SUBJECT
1121A	N 1129	BER						
	G Y R O	H I P G N	E T I C			F L U X G A		
	T E	A N D	M A G N E T I C			D E C L		
	I N A T I O N							

ON ICE NON MAGNETIC  
 RESEARCH INSTRUMENT

(4.30)

25X1A



DATE OF PHOTO	TYPE	QUALITY	CLASS	NO. OF CARDS
Sept 61	1	2	B	2

CLASSIFICATION: RESTRICTED FOREIGN DISSEM

PHOTO NO: 88075h LOT NO: R5737

COUNTRY	AREA NO	SUBJECT	SUBJECT	SUBJECT	SUBJECT	SUBJECT	SUBJECT	SUBJECT
USSR	N 014	R33						
		5	10	15	20	25	30	35
		31	36	41	46	51	56	61
		66	71	76	81	86	91	96

STABILIZED  
TYPE MESSAGE  
THE ENRYA

NON MAGNETIC  
RESEARCH VESSEL

(4, 50)

25X1A

DATE OF PHOTO	TYPE	QUALITY	CLASS	NO. OF CARDS
SEPT 61	1	2	B	1



PHOTO NO: 880759 LOT NO: R5987

COUNTRY	AREA NO	SUBJECT	SUBJECT	SUBJECT	SUBJECT	SUBJECT	SUBJECT	SUBJECT	SUBJECT
USSR	N	ACT	38B						
				10				15	
				20				25	
				30				35	
				40				45	
				50				55	
				60				65	
				70				75	
				80				85	
				90				95	
				100				105	

ETABLISHED FLUX GATE  
TYPE MAGNETOMETER ON  
THE ZARYA

NON-MAGNETIC RESEARCH VESSEL

BASE OF PHOTO	TYPE	QUANTITY	CLASS	NO. OF CARDS
61	1	2	B	2

(4,30) 25X1A




PHOTO NO. **880760** LOT NO. **25987** MAP REFERENCE \_\_\_\_\_ LATITUDE \_\_\_\_\_

COINTRY	AREA NO	SUBJECT	SUBJECT	SUBJECT	SUBJECT	SUBJECT	SUBJECT	SUBJECT	SUBJECT
<b>USSR</b>	<b>IV</b>	<b>214</b>	<b>223</b>	<b>20</b>		<b>13</b>			<b>20</b>
		<b>3</b>		<b>20</b>					<b>40</b>
		<b>23</b>		<b>30</b>		<b>23</b>			
		<b>43</b>		<b>28</b>					

**NON-MAGNETIC** [REDACTED]

**(430) 25X1A**

DATE OF PHOTO	TYPE	QUANTITY	CLASS	NO. OF CARDS	NO.
<b>6/1</b>	<b>1</b>	<b>2</b>	<b>B</b>	<b>2</b>	





FORM NO. 174  
 880761  
 LOT NO. R5737  
 MAP REFERENCE  
 LONGITUDE

COINSET	AREA NO	SUBC	SUBC	SUBC	SUBC	SUBC	SUBC	SUBC	SUBC
123K	1	ALL	23A	18					20
									20
									20
									20
									20
									20

STABILIZED FLUX GATE  
 TYPE MAGNETOMETER ON  
 THE BARYA

NON-MAGNETIC RESEARCH VESSEL

(4,30) 25X1A

PAGE OF PHOTO	TYPE	QUANTITY	CLASS	NO. OF COPIES
SEPT 61	1	2	B	2



PHOTO NO.	880762	LOT NO.	R5947	MAP REFERENCE		LATITUDE		LONGITUDE	
-----------	--------	---------	-------	---------------	--	----------	--	-----------	--

SUBJECT	SUBJECT	SUBJECT	SUBJECT	SUBJECT	SUBJECT	SUBJECT	SUBJECT	SUBJECT
116R								
1	2	3	4	5	6	7	8	9
GYRO	COMPASS						MAGNET	
12	DIRECTION						AND	DEC
13	LINATION						RECORDERS	ON
14	NON-MAGNETIC						RESEARCH	VEHICLE

(430)

25X1A



SIZE OF PHOTO	TYPE	QUALITY	CLASS	NO. OF CARDS
611		7	B2	

CLASSIFICATION: **SECRET FOREIGN DISSEM**

CAPTIONED BY: **RL**

COPIES NO. 880763 LOI NO. R5737

AREA NO	SUBJECT	SUBJECT	SUBJECT	SUBJECT	SUBJECT	SUBJECT	SUBJECT	SUBJECT
443R	N ALH	BOB						
	MAGNETIC	FLUX	GATE	ON				
	REFERRAL	VEGETABLE	EAR					

Y/A  
~~XXXXXXXXXXXX~~  
 NON-MANUAL

(A30) 25X1A

DATE OF PHOTO	TYPE	QUANTITY	CLASS	NO. OF COPIES
JUN 61	1	2	B 2	



MICRO NO.		SERIAL NO.		CLASSIFICATION		REFERENCE	
880761		R5937					
COUNTRY							
USSR							
AREA NO.							
NA 33 BFE							
DATE		TYPE		CLASS		SUBJECT	
19 25		DOUBLE		COMINT		VE 8 8	
R 3 4		RESEARCH					
P 2		EARLY					

NON-CIRCUMNETIC

(4.30) 25X1A

SERIAL NO.	TYPE	QUALITY	CLASS	NO. OF CARDS
61	1	2	B	2




PHOTO NO. 880765 LOT NO. R5937

COGNATE	AREA NO.	SUBJECT	SUBJECT	SUBJECT	SUBJECT	SUBJECT	SUBJECT	SUBJECT
USSR	NBBA	PLA						
		HEAD	OF	PROTECTION			MAGNETIC	
		THERMETER	ON	RESEARCH				
		VE 33 EL	ZARYA					


~~SECRET~~  
NON-MAGNETIC

(4,30) 25X1A

DATE OF PHOTO	FIPS	QUALITY	CLASS	NO. OF CARDS
SEP 61	1	3	B	2
CLASSIFICATION: SECRET FOREIGN DISSEM			CLASSIFIED BY: RL	

PHOTO NO.	880786	LOT NO.	R5992	MAP REFERENCE		LONGITUDE	
COUNTRY	USSR						
AREA NO.	N 336	SUBJECT	ALB				
	GYRO	COMPASS				MAGNET	
	12	DIRECTION				AND	DE
	23	RECORD					
	34	NON-MAGNETIC				RESEARCH	VEHICLE
	45	ON					
	56	SEARCH					

(A, 30) 25X1A




DATE OF PHOTO	TYPE	QUALITY	CLASS	NO. OF CARDS
SEP 61	1	2	B	2
CLASSIFICATION	SEC/NO FOREIGN DISC	CAPTIONED BY		
		RL		

PHOTO NO	880757	LOT NO	R5737	MAP REFERENCE		LATITUDE		LONGITUDE	
COUNTRY	USSR								
AREA NO	N	AREA	BBB						
	1								
	2								
	3								
	4								
	5								
	6								
	7								
	8								
	9								
	10								
	11								
	12								
	13								
	14								
	15								
	16								
	17								
	18								
	19								
	20								
	21								
	22								
	23								
	24								
	25								
	26								
	27								
	28								
	29								
	30								
	31								
	32								
	33								
	34								
	35								
	36								
	37								
	38								
	39								
	40								
	41								
	42								
	43								
	44								
	45								
	46								
	47								
	48								
	49								
	50								
	51								
	52								
	53								
	54								
	55								
	56								
	57								
	58								
	59								
	60								
	61								
	62								
	63								
	64								
	65								
	66								
	67								
	68								
	69								
	70								
	71								
	72								
	73								
	74								
	75								
	76								
	77								
	78								
	79								
	80								
	81								
	82								
	83								
	84								
	85								
	86								
	87								
	88								
	89								
	90								
	91								
	92								
	93								
	94								
	95								
	96								
	97								
	98								
	99								
	100								

ECHO BOUNDER ON NON -  
 MAGNETIC RESEARCH VE  
 SPARK SYSTEM AND RECORDING PAPER  
 AT CENTER, RANGE SELECTOR AT RIGHT

(4,30)

25X1A



DATE OF PHOTO	61	TYPE	1	QUALITY	2	CLASS	B	NO. OF CARDS	2
CLASSIFICATION	SECRET FOREIGN DISS			CAPTIONED BY					

PROD NO: 880768    LOT NO: S-187    DAY REFERENCE: C    69 02N    33 04E

AREA NO	SUBJECT	SUBJECT	WORD	SUBJECT	SUBJECT	SUBJECT	SUBJECT	SUBJECT
D 51N	3 DL	3 CVI	AGB					20
R O S T A			A S	( F O R M E R )				P
E N D .	N	7 S		W I T H			F O U R	40
W - E L A S S	S S		S S					

AND A FLOATING CRANE OUTBOARD.

PT ① of 8 pt set    See CIA — Thin —  
(3, 3A)    25X1A

DATE OF PHOTO	TYPE	QUANTITY	CLASS	NO. OF COPIES
23 NOV 62	4	2	B	3



PHOTO NO. 880769      LOT NO. S-107      ADV REFERENCE C      LAST USED 69 02 N      LONGITUDE 33 04 E

COUNTRY USSR      REFERENCE

AREA NO	SUBJECT	MARK	CLASS	SUBJECT	SUBJECT	SUBJECT	SUBJECT	SUBJECT
D 51N	B DR	3 CW	A 6B					
ROSTA				AS (FORMER <del>RE</del> )				P
END.	No	75		WITH FOUR				AD
W-CLASS			SS					

and a floating CRANE OUTBOARD.

PI (2) of 8 pt 501      See CIA — thin —  
(3:30)      25X1A



DATE OF PHOTO	TYPE	QUALITY	CLASS	NO. OF EXPOS	DOU
23 NOV 62	4	2	B	3	

PHOTO NO 880770 LOT NO S-107 MAP REFERENCE C LATITUDE 69 02 N LONGITUDE 33 01 E

COUNTRY USSR									
AREA NO	SUBJECT	SUBJECT	SUBJECT	SUBJECT	SUBJECT	SUBJECT	SUBJECT	SUBJECT	SUBJECT
D 51N	3 D2	3 CW	A 60						
R O S T A			A S	( F O R M E R					
E N D	N o	7 5		W I T H					
N - C L A S S			S S						

and a floating CRANE OUTBOARD.

ps (3) of 8 of set see CIA - H...  
(3.30) 25X1A



DATE OF PHOTO	FPS	QUALITY	CLASS	NO. OF CARDS	NO.
23 NOV 62	4	2	B	3	

NO. 580771 LOT NO. S-1817 REFERENCE C DATE 69 02N LENGTH 33 04 E

AREA NO	SUBJECT	SUBJECT	SUBJECT	SUBJECT	SUBJECT	SUBJECT	SUBJECT
USSR	DSIN	3CD					
	ROST A		MODIFIED			SKOR	
	YY-CLAS	5	DD				

pt (4) of 6 pt series. See CIA thru (3,30) 25X1A



DATE OF INFO	TIVE	COUNTY	CLASS	NO. OF CARDS	NO.
23 Nov 62	4	2	B	!	

PHOTO NO 880772 | 101 NO S-17 | MAP REFERENCE C | LATITUDE 69 02N | LONGITUDE 33 04E

COUNTRY USSR									
AREA NO	SUBJECT	SUBJECT	SUBJECT	SUBJECT	SUBJECT	SUBJECT	SUBJECT	SUBJECT	SUBJECT
DSIN	3CD								
ROST A									SKOR
YY-CLAS	5								DD

pt (5) of 8 pt series See CIA - THRU -  
(3, 20) 25X1A

DATE OF PHOTO	TYPE	QUALITY	CLASS	NO. OF CARDS	BOX
23 Nov 62	4	2	B	1	

PHOTO NO 580773 LCI NO S-117 MAP REFERENCE C LATITUDE 69 02 N LONGITUDE 33 04 E

AREA NO	SUBJECT	SUBJECT	SUBJECT	SUBJECT	SUBJECT	SUBJECT	SUBJECT
DSIN	USSR						
ROSTA	3CD						
YY	CLASS						

MODIFIED SKOR  
DD

pt 6 of 6 pt series see CIA - hfm - (3,20) 25X1A

DATE OF PHOTO	TYPE	QUANT	CLASS	NO. OF CARDS	DO
23 Nov 68	4	2	B	1	

PROD NO 880774 LOT NO S-117 REFERENCE C LABEL 69 ORN LONGITUD 33 04 E

CELL NO	1155R	SUBJECT	SUBJECT	SUBJECT	SUBJECT	SUBJECT	SUBJECT	SUBJECT
DSIN	3CD							
R O S T A			M O D I F I E D				S K O R	
Y Y - C L A S S			D D					

pt (7) of 6 pt series see CIA - h111 -  
(3, 20) 25X1A



DATE OF PHOTO	TYPE	QUANTITY	CLASS	NO. OF COPIES
23 Nov 62	4	2	B	1

PHOTO NO: **880775** | LOT NO: **S-ET** | MAP REFERENCE: **C** | LATITUDE: **69 07 N** | LONGITUDE: **33 01 E**

AREA NO	SUBJECT	SUBJECT	SUBJECT	SUBJECT	SUBJECT	SUBJECT	SUBJECT	SUBJECT
<b>DEIN</b>	<b>3CD</b>							
<b>ROSTA</b>	<b>A</b>		<b>M</b>	<b>D</b>	<b>I</b>	<b>F</b>	<b>E</b>	<b>D</b>
<b>YY</b>	<b>CL</b>	<b>AS</b>	<b>S</b>	<b>D</b>	<b>D</b>			

P1 8 ... (3.20) ... 25X1A ... *880768* ... *880775*

DATE OF PHOTO	TYPE	QUANTITY	CLASS	NO. OF CARDS	SOUL
<b>23 Nov 62</b>	<b>4</b>	<b>2</b>	<b>B</b>	<b>1</b>	

PHOTO NO 880776 LOX NO S-187 REFERENCE C DATE 69 02N 33 04E

COUNTRY USSR

AREA NO D 51N 3CW 3CD AGB  
ROSTVA 2 - CLASS SS B  
WITH SECTIONS REMOVED W  
FORE & AFT

OUTBOARD OF POS. F-CLASS SS & SKORYY-  
CLASS DD & INBOARD OF FLOATING CRANE.

Pl 1 of 10 p's see CIA - thru -  
(3, 30) 25X1A

DATE OF PHOTO	TYPE	QUALITY	CLASS	NO. OF CARDS	BY
23 NOV 62	4	2	B	3	[REDACTED]



PHOTO NO. 850777

LOT NO. S-187

MAP REFERENCE E

GRID 69 02N

33 04E

COUNTRY USSR

AREA NO	D 51N	DIRECT	3CW	RANGE	3CD	SUBJECT	AGB	SUBJECT		SUBJECT		SUBJECT		SUBJECT	
	ROSTA						B - CLASS					SS			
	WITH						SECTIONS					REMOVED			
	FORE						AFT								

OUTBOARD OF POSS. E-CLASS SS & SKORYY-  
CLASS DD, & INBOARD OF FLOATING CRANE

Pt @ of 10 pt set. See CIA - thru -

25X1A

(3, 30)

DATE OF PHOTO	TYPE	QUALITY	CLASS	NO. OF CASES
23 Nov	6.2	4	2 B	3

CLASSIFICATION SECRET/NO FOREIGN DISSEM

CUTTING BY WJ

NOTE NO: **880778** | LOT NO: **S-187** | MAP REFERENCE: **C** | LATITUDE: **69 02 N** | LONGITUDE: **33 04 E**

COUNTRY: **USSR**

AREA NO: **D 51N 3CW 3CD** | AGO: **AGB** | SUBJECT: **B**

**ROSTA** | **G - CLASS** | **SS & W**

**WITH SECTIONS REMOVED**

**FORE & AFT**

**OUTBOARD OF POSS. E-CLASS SS & SKORYY-CLASS DD, & INBOARD OF FLOATING CRANE**

**Pt (3) of 10 pt scr. See CIA thru (3, 30) 25X1A**

DATE OF PHOTO	TYPE	QUANTITY	CLASS	NO. OF CARDS	SOLO
23 Nov	6 2 4	2	B	3	

NOTED NO. 880779 | LOT NO. S-107 | AIR REFERENCE C | LATITUDE 69 02N 33 04E

COUNTRY USSR

AREA NO D SIN 3CW 3CD AG8  
ROSTA G - CLASS SS W  
17H SECTIONS REMOVED  
FORE & AFT

OUTBOARD OF ROES. F-CLASS SS & SKORYY-  
CLASS DD, & INBOARD OF FLOATING CRANE

PT (4) of 10 pt. ser. SAC CIA - Flynn  
(5, 30) 25X1A

DATE (Y MON)	TYPE	QUANTITY	CLASS	NO. OF PAGES	SO
23 Nov 62	4	2	B	3	

NOID NO 580 780 | LOT NO S-187 | MAP REFERENCE C | LATITUDE 69 02 N | LONGITUDE 33 04 E

COUNTRY USSR

AREA NO D SIN | SUBJECT 3CW 3CD | NAME AGB | SUBJECT | SUBJECT | SUBJECT | SUBJECT | SUBJECT | SUBJECT  
ROSTA | | | | | | | | | |  
WITH SECTIONS REMOVED  
FORE & AFT

OUTBOARD OF POSS. F-CLASS SS & SKORYY-  
CLASS DD, & INBOARD OF FLOATING CRANE.

Pt (5) of 10 pt set See CIA - thru  
(3, 30) 25X1A

DATE OF PHOTO	TYPE	QUANTITY	CLASS	NO. OF CARDS	ROLL
23 Nov	62	42	B	3	

CLASSIFICATION SECRET / NO FOREIGN DISSEM | CAPTIONED BY W/H

LONGITUDE

PHOTO NO. 330781 | LOT NO. 5-187 | NO. OF STRIPS 1 | DATE 69 02 N 33 04 E

COOR/FIT | SUBJECT | AREA NO. | SUBJECT | SUBJECT | SUBJECT | SUBJECT | SUBJECT

USSR  
 D SIN SCW JCD AGG  
 ROSTA  
 WITH SECTIONS  
 FORE & AFT

OUTBOARD OF DOBS. F-CLASS SS & SKORYY-  
 CLASS DD, & INBOARD OF FLOATING CRANE

pt 1 of 10 pt set. See CIA - Hani -  
 (3, 30) 25X1A

DATE OF PHOTO	TIME	EXPOSURE	CLASS	NO. OF CARDS	NO.
23 Nov 68	2	4	2	B 3	

PHOTO NO 800782	LOT NO 5-187	NAV REFERENCE E	CATEGORY BT OP V	LONGITUDE 23 04 E
COUNTRY USSR		PROVINCE		
AREA NO D SIN	SUBJECT 300300	SUBJECT AGB	SUBJECT 3D9	SUBJECT 3D2
ROSTVA				
ITN	SUBJECT	10	20	30
FORF	AET			
OUTWARD OF ROSS F-CLASS SS & SEOR IV- CLASS DD, & INBOARD OF FLOATING CRANE, W-CLASS SS with bow sonar, outboard of PANIR-CLASS OCEAN RESCUE TRU & ATREX-CLASS AS. Pt(?) of 10 pt 301 500X1A thru				
(3, 3A)				
DATE OF PHOTO 23 Nov	TYPE 6	QUALITY 2	CLASS B	NO. OF CARDS 5
CLASSIFICATION SECRET/NO FOREIGN DISSEM				CAPTURED BY WH

LONGITUDE

PHOTO NO. 880793      IOR NO. 5111      MAP REFERENCE      LATITUDE      LONGITUDE

COUNTRY      PROVINCE

AREA NO	SUBJECT	SUBJECT	SUBJECT	SUBJECT	SUBJECT	SUBJECT	SUBJECT	SUBJECT
10	IN	3CW	3CD	A68	3D9	3D2		
11								
12								
13								
14								

DESCRIPTION OF THE PHOTO: *OUTBOARD OF DAMIR-CLASS OCEAN RESCUE TUG & ATREB-CLASS AS*  
 (3, 30)  
 PF (B) of 10pt. ser 55X1A - thru

DATE OF PHOTO	TYPE	QUALITY	CLASS	NO. OF CARDS	SO
23 Nov 62	4	2	B	5	

CLASSIFICATION: **SECRET/NO FOREIGN DISSEM**      CAPTION: *WUH*

PHOTO NO. 880784 | LOT NO. S-187 | MAP REFERENCE C | LATITUDE 69 02N | LONGITUDE 33 04E

COUNTRY	AREA NO	SUBJECT	SUBJECT	SUBJECT	SUBJECT	SUBJECT	SUBJECT	SUBJECT	SUBJECT
USSR	DSIN	3D9	3D2	3CW					
	ROST' A	1 W	-	CLAS S S	13	SS	W1	20	
	TH	BO W	50	NAR	04	7	BOAR	40	
	D OF	[TUG]							

PAMIR-CLASS OCEAN RESCUE TUG & ~~ATREK~~  
 ATREK-CLASS AS

pt (9) of 10 pt set see CIA - three -  
 (3, 30) 25X1A

DATE OF PHOTO	TYPE	QUALITY	CLASS	NO. OF CARDS	COL
23 Nov	62	4	B	3	



PHOTO NO. 850755 LOT NO. S-187 MAP REFERENCE C LATITUDE 69 02 N LONGITUDE 33 04 E

COUNTRY USSR

AREA NO	SUBJECT	SUBJECT	SUBJECT	SUBJECT	SUBJECT	SUBJECT	SUBJECT	SUBJECT
DSIN	3D1	3D2	3CW					
R O S T A		U -	C L A S S			SS	W I	
T H	B O W	S O N A R				O U T B O A R		
D O F		[T U G]						

PAMIR - CLASS OCEAN RESCUE  
TUG & ATREX - CLASS AS

Pf (10) of 10 of sep. See CIA 880776 thru 880786

(3,30)

25X1A

DATE OF PHOTO	TYPE	Q. IMP. 1	CLASS	NO. OF CLAS.	SOURCE
23 Nov 62	4	2	B	3	[REDACTED]

FILE NO: 650786      LOT NO: S-187      REFERENCE: C      LATITUDE: 61 02N      LONGITUDE: 33 04E

COUNTRY: USSR      PROVINCE:

AREA NO	SUBJECT	SUBJECT	SUBJECT	SUBJECT	SUBJECT	SUBJECT	SUBJECT	SUBJECT
DSIN	3CW	A60	3CD	3D2				
ROSTAI			G-CLASS			SS		W
ITH			SECTIONS			OF		CASI
NG			REMOVED					

FORE & AFT, OUTBOARD OF POSS. F-CLASS  
 SS & SKORYY-CLASS DD, INBOARD OF  
 FLOATING CRANE. BOW OF EX-GERMAN WILHELM  
 BAKER-CLASS AS PECHORA at left. Pt (1) of 4 pt ser.  
 (3, 30) See CID - photo -

DATE OF PHOTO	TYPE	SUBJECT	CLASS	NO. OF CASES	SCALE
23 Nov 62	4	2	B	4	

25X1A

PHOTO NO. **880787** | LOT NO. **5-187** | MAP REFERENCE **C** | LATITUDE **69 02N** | LONGITUDE **33 04E**

COUNTRY **USSR** | PROVINCE

AREA NO	SUBJECT	SUBJECT	SUBJECT	SUBJECT	SUBJECT	SUBJECT	SUBJECT	SUBJECT
<b>DSIN</b>	<b>3CW</b>	<b>460</b>	<b>3LD</b>					
<b>ROSTA</b>			<b>G-CLASS</b>			<b>SS</b>		<b>W</b>
<b>1TH</b>			<b>SECTIONS</b>			<b>OF</b>		<b>CASI</b>
<b>NG</b>			<b>REMOVED</b>					

**FORE & AFT, OUTBOARD OF POSS. F-CLASS  
 SS & SKORYY-CLASS DD, & INBOARD OF  
 FLOATING CRANE.**

*pt 2 of 4 pt set  
 see CIA - HAN -*

**(3,30)**

DATE OF PHOTO	TYPE	QUANTITY	CLASS	NO. OF CARDS	FOOTAGE
<b>23 Nov 62</b>	<b>4</b>	<b>2</b>	<b>B</b>	<b>3</b>	

25X1A

PHOTO NO. 550788 LOT NO. S-187 MAP REFERENCE C LATITUDE 61 02 N LONGITUDE 33 04 E

COUNTRY USSR PROVINCE

AREA NO DSIN SUBJECT SCW AOB BGD SUBJECT SUBJECT SUBJECT SUBJECT SUBJECT SUBJECT

ROSTVA G-CLASS SS WITH SECTIONS OF CASING REMOVED

FORE & AFT, OUTBOARD OF POSS. F-CLASS SS & SKORYY-CLASS DD, INBOARD OF FLOATING CRANE

pt 3 of 4 pt 5/1  
see CID - photo -

(3, 30)

DATE OF PHOTO	TYPE	EXPOS	CLASS	NO. OF CARDS	SOUL
23 Nov 62	4	2	B	3	

25X1A

FORM NO. 172 1 Jul 50 PHOTO NO. 880789 LOT NO. S-117 MAG. REFERENCE E CASR/DCI 6A 02N LONGITUDE 33 04E

COUNTRY USSR

AREA NO. DSIN SUBJECTS 3CW A60 BLD

ROSTVA G-CLASS S S WITH SECTIONS OF CASI NG REMOVED

FORE & AFT, OUTBOARD OF POSS. F-CLASS SS & SKORYY-CLASS DD, INBOARD OF FLOATING CRANE

pt 4 of 4 of 501  
see CIA 880789 photo 880789

(3, 30)

DATE OF PHOTO	TYPE	QUALITY	CLASS	NO. OF COPIES	SOURCE
23 Nov 62	4	2	B	3	[REDACTED]

25X1A

PHOTO NO. 880790    LOT NO. S-127    MAP REFERENCE C    LATITUDE 69 02N    LONGITUDE 33 04E

COUNTRY USSR    PROVINCE

AREA NO	MARK	MARK	SUBJECT	SUBJECT	SUBJECT	SUBJECT	SUBJECT	SUBJECT
DSIN	3LN	3CA					B	
ROSTIA			G-CLASS			SS		W
ITH			MISSILE			TUBE		DOO
RS			O'DEN					

OUTBOARD OF CHAPAYEV-CLASS

CRUISER WITH GUNS REMOVED FROM HER FORWARD MAIN TURRETS, & INBOARD OF R-CLASS SS & W-CLASS SS. #1 of 8pt ser  
 (3,30)      see CIA - Hru -

DATE OF PHOTO	TIME	QUANTITY	COILS	NO. OF CARDS	SCALE OF PHOTOGRAPH
23 NOV 62	4	2	B	2	25X1A

CLASSIFIED BY WH    CAPTIONED BY WH

SECRET/NO FOREIGN DISSEM

PHOTO NO. 880791      LOT NO. S-187      MAP REFERENCE C      LATITUDE 69 02N      LONGITUDE 33 04E

COUNTRY USSR      PROVINCE

AREA NO	MARK	MARK	SUBJECT	SUBJECT	SUBJECT	SUBJECT	SUBJECT	SUBJECT
DSIN	3LW	3CA						
ROSTA			2-CLASS			SS	B	W
ITH			MISSILE			TUBE	DOO	
RS			OPEN					

OUTBOARD OF CHAPAYEV-CLASS

CRUISER WITH GUNS REMOVED FROM HER FORWARD MAIN TURRETS, & INBOARD OF R-CLASS SS & W-CLASS SS. A lot of opt ser (3,30) see CIA - Hsu -

DATE OF PHOTO	TYPE	QUALITY	CLASS	NO. OF COPIES	SOURCE OF PHOTOGRAPH
23 NOV 62	4	2	B	2	25X1A

PHOTO NO. 880792      LOT NO. S-107      MAP REFERENCE C      LATITUDE 69 02N      LONGITUDE 33 04E

COUNTRY USSR      PROVINCE

AREA NO.	SUBJECT	SUBJECT	SUBJECT	SUBJECT	SUBJECT	SUBJECT	SUBJECT	SUBJECT
DSIN	3LW	3CA						B
ROSTA		G-CLASS			SS			W
ITH	MISSILE	TUBE						DOO
RS	OPEN							

OUTBOARD OF CHAPAYEV-CLASS

CRUISER WITH GUNS REMOVED FROM HER FORWARD MAIN TURRETS, & INBOARD OF R-CLASS SS & W-CLASS SS.      P 3 of 6 pt ser

(3,30)

SEE CIA - thru -

DATE OF PHOTO	TYPE	QUALITY	CLASS	NO. OF CARDS	SOURCE OF PHOTOGRAPH
23 Nov 62	4	2	B	2	25X1A
CLASSIFIED BY				CAPTIONED BY	
SECRET/NO FOREIGN DISSEM				WH	



NO. NO. 880798    S-177    C    69 02N 33 04E  
LOC. NO.    REF. NO.    REF. NO.    REF. NO.

COUNTRY USSR  
 AREA NO DSIN    3LW    3CA    SS    W  
ROSTA    2-CLASS    SS    W  
ITH MISSILE TUBE DOOR  
RS OPEN

OUTBOARD OF CHAPAYEV-CLASS  
CRUISER WITH GUNS REMOVED FROM HER  
FORWARD MAIN TURRETS, & INBOARD OF R-  
CLASS SS & W-CLASS SS.    24 of 20 set  
(3,30)    SEE CIA - THIS

DATE OF PHOTO	TYPE	QUALITY	CLASS	NO. OF CARDS	SOURCE OF PHOTOGRAPH
23 NOV 62	4	2	B	2	25X1A
CLASSIFICATION <u>SECRET/NO FOREIGN DISSEM</u>					CAPTIONED BY <u>WH</u>

PHOTO NO. 880794 LOT NO 5-107 SW REFERENCE C LATITUDE 49 02 N LONGITUDE 33 04 E

COUNTRY USSR NO. IN CH

AREA NO	SUBJECT	SUBJECT	SUBJECT	SUBJECT	SUBJECT	SUBJECT	SUBJECT	SUBJECT
D 51 N	3LW	3CA						B
ROSTA			R-CLASS			SS		W
ITH	MIS	SILE	TUBE					DOB
RS	O	DEN						

OUTBOARD OF CHAPAYEV-CLASS

CRUISER WITH GUNS REMOVED FROM HER FORWARD MAIN TURRETS, INBOARD OF R-CLASS SS & W-CLASS SS. 115-10-4 111  
(3, 30) see CIA - 4111 -

DATE OF PHOTO	TYPE	QUALITY	CLASS	NO. OF CARDS	SOURCE OF PHOTOGRAPH
23 NOV 62	4	2	B	2	25X1A

CLASSIFICATION SECRET/NO FOREIGN DISSEM CAPTION BY WH

PHOTO NO	880795	LOT NO	S-167	MAP REFERENCE	G	LATITUDE	19 02 N	LONGITUDE	33 04 E
COD-REV	1555	PROVINCE							
AREA NO	DSIN	SUBJECT	3LW	SUBJECT	3CA				B
	ROSTA				G-CLASS				20
	ITH				MISILE				25
	RS				TUBE				25
					OPEN				25
<p>OUTBOARD OF CHAPAYEV-CLASS          CRUISER WITH GUNS REMOVED FROM HER          FORWARD MAIN DECKETS &amp; INBOARD OF          CLASS SS 1 WEAPONS SS 16 of 4          (3.30) SEE DRAWING 880795</p>									
DATE OF PHOTO	TYPE	QUANTITY	CLASS	NO. OF CARDS	SOURCE OF PHOTOGRAPH				
23 NOV 62	4	2	B	2	25X1A				
CLASSIFICATION				CAPTIONED BY					
SECRET/NO FOREIGN DISSEM				WH					

NOIC NO. 880796 | INT NO. 5-187 | MAP REFERENCE C | LATITUDE 6902N | LONGITUDE 3304E

COUNTRY USSR

AREA NO	SUBJECT	SUBJECT	SUBJECT	SUBJECT	SUBJECT	SUBJECT	SUBJECT	SUBJECT
DSIN	3CW	3CA						
RIO STA			G-CLASS		SS			W
ITH			MISSILE		TUBE			DOO
RS			OPEN					

OUTBOARD OF CHAPAYEV-CLASS  
CRUISER, & INBOARD OF R-CLASS SS &  
W-CLASS SS.

3, 30

DATE OF PHOTO	TYPE	QUANTITY	CLASS	NO. OF CARDS	SOURCE OF PHOTOGRAPHY
23 Nov 62	4	2	B	2	25X1A

PHOTO NO: 880797      LOT NO: 21      MAP REFERENCE: C      LATITUDE: 45°46' N      LONGITUDE: 22°53' E

COUNTRY: Rumania      PROVINCE: TIMISOARA

AREA NO	SUBJECT	SUBJECT	SUBJECT	SUBJECT	SUBJECT	SUBJECT	SUBJECT	SUBJECT
460M	AA1	AA1						
HUNEDOARA	19			METALLURGY	19			20
ICAL	20	COMBINE			20	ORC-AGE		20
LOMERATION	20			PLANT				

(7)      (52)

SIZE OF PHOTO	TYPE	QUALITY	CLASS	NO. OF COPIES	SOURCE OF PHOTOGRAPH
	4	2	4	2	Drumul Scutariului, Timisoara

PHOTO NO. 880798	LOT NO. L-6042	MAP REFERENCE	LATITUDE	LONGITUDE
---------------------	-------------------	---------------	----------	-----------

COUNTRY: ARGENTINA

AREA NO.	SUBJECT	SUBJECT	SUBJECT	SUBJECT	SUBJECT	SUBJECT	SUBJECT	SUBJECT
1 H	DOB	DOB						
	ESTRATOS	CON						
	LIDOS	FORMAT						
	QUEEN	BASIN						
KAY NNE OF PLAZA HUINEL (38 55 S; 69 09 W)								

(1)

25X1A

DATE OF PHOTO	TYPE	QUALITY	CLASS	NO. OF CARDS	REMARKS
	4	3	3	2	

CLASSIFICATION: CONF CAPTIONED BY: VLW

PHOTO NO. 20739 LOT NO. R 6013 MAP REFERENCE \_\_\_\_\_ LATITUDE \_\_\_\_\_ LONGITUDE \_\_\_\_\_

COUNTRY ARGENTINA PROVINCE \_\_\_\_\_

AREA NO	SUBJECT	SUBJECT	SUBJECT	SUBJECT	SUBJECT	SUBJECT	SUBJECT	SUBJECT
<u>14</u>	<u>308</u>	<u>004</u>						
<u>1</u>	<u>RESTRATOS</u>	<u>CON</u>	<u>D</u>	<u>IN</u>	<u>OS</u>	<u>A</u>	<u>30</u>	
<u>2</u>	<u>RIOS</u>	<u>FORMATION</u>	<u>IN</u>	<u>N</u>	<u>E</u>		<u>30</u>	
<u>3</u>	<u>UQUEEN</u>	<u>BOS</u>	<u>IN</u>	<u>APPROXIMATELY</u>	<u>130</u>			

KM. NNE OF PLAZA HUINCUL (39 55 S; 69 09 W)

149 W TWD

25X1A

DATE OF PHOTO	TRC	QUALITY	CLASS	NO. OF CARDS
	<u>4</u>	<u>2</u>	<u>3</u>	<u>2</u>

CLASSIFICATION Conf CAPTIONED BY KW