

PHOTO NO.	878600	LOT NO.	R3419	MAP REFERENCE	C	LATITUDE	13.29N	LONGITUDE	88-11W
COUNTRY	El Salvador		PROVINCE						
AREA NO	25E	SUBJECT	AKW	SUBJECT		SUBJECT		SUBJECT	
	5		10			15		20	
	\$ A N	M I G U E L	(N R.)			L K G			
	25		30			35		40	
	A T	\$ A N	M I G U E L			B R I D G			
	45		50						
	E								
OVER RIO GRANDE DE SAN MIGUEL SE. OF TOWN ON ROAD TO LA UNION.									
	28					25X1A			
DATE OF PHOTO		TYPE	QUALITY	CLASS	NO. OF CARDS	SC [REDACTED]			
	- 62	3	1	3	1				
CLASSIFICATION	<del>CONF</del>			CAPTIONED BY		JP			

PHOTO NO. 878601	LOT NO. R 3479	MAP REFERENCE C	LATITUDE 13 37 N	LONGITUDE 88 34 W
COUNTRY El Salvador	PROVINCE			
AREA NO. 25 E	SUBJECT C 38	SUBJECT	SUBJECT	SUBJECT
	5	10	15	20
	25	30	35	40
	45	30	35	40
R A L H U T # C H U S C A T L A N N B R I D G E O V E R R I O L I M P A .				
25X1A				
DATE OF PHOTO 7	TYPE 4	QUALITY	CLASS 3	NO. OF CARDS 1
CLASSIFICATION			CAPTIONED BY	

PHOTO NO. 878602	LOT NO. R 3419	MAP REFERENCE C	LATITUDE 13-37N	LONGITUDE 88-34W
COUNTRY El Salvador	PROVINCE —			
AREA NO. 25E	SUBJECT C38	SUBJECT	SUBJECT	SUBJECT
P U E N T E	C U S C A T L A N			R U
R A L	H U T \$	N R.	C U S C A T L A	A
N B R I D G E				
O V E R R I O L E M P A.				
25X1A				
DATE OF PHOTO 7	TYPE 4	QUALITY 1	CLASS 3	NO. OF CARDS 1
CLASSIFICATION Conf			CAPTIONED BY OP	

PHOTO NO. 878603 LOT NO. R3419 MAP REFERENCE C LATITUDE 13-37N LONGITUDE 88-34W

COUNTRY El Salvador PROVINCE

AREA NO	SUBJECT	SUBJECT	SUBJECT	SUBJECT	SUBJECT	SUBJECT	SUBJECT	SUBJECT
25E	AKU	AH3						
P	U	E	N	T	E	C	U	S
T	E	R	-	A	M	E	R	I
W	I	O	F	C	U	S	C	A

BRIDGE OVER RIO LEMPA

24-28

25X1A

DATE OF PHOTO	TYPE	QUALITY	CLASS	NO. OF CARDS
62	H	1	3	2



CLASSIFICATION conf. CAPTIONED BY

PHOTO NO. 878604 LOT NO. R3U19 MAP REFERENCE C LATITUDE 13-29N LONGITUDE 88-11W

COUNTRY El Salvador PROVINCE

AREA NO 25E SUBJECT AKW D36

5 10 15 20  
B A N M I G U E L (N R) L K G W

25 30 35 40  
A T M A I N P I L L A R O F \$

45 50  
A M M I G U E L B R I D G E O V E R

R I O G R A N D E D E S A N M I G U E L

S E . O F T O W N O N R O A D T O

L A U N I O N .

1-28 ILLEGIB

DATE OF PHOTO	TYPE	QUALITY	CLASS	NO. OF CARDS	SO
62	4	2	3	2	

CLASSIFICATION CAPTIONED BY

PHOTO NO. 878605	LOT NO. R3419	MAP REFERENCE C	LATITUDE 13-29N	LONGITUDE 88-11W
COUNTRY El Salvador	PROVINCE —			
AREA NO 25E	SUBJECT AKW	SUBJECT	SUBJECT	SUBJECT
	5	10	15	20
SAN	MIGUEL	(N.R.)	E.	SID
	35	30	35	40
E OF	SAN	MIGUEL	BRID	
	45	50		
GE				
OVER RIO GRANDE DE SAN MIGUEL E. OF TOWN ON ROAD TO LA UNION.				
28			25X1A	
DATE OF PHOTO	TYPE	QUALITY	CLASS.	NO. OF CARDS
—	62	4	2	3
CLASSIFICATION Conf			CAPTIONED BY JP	

PHOTO NO. 878605	LOT NO. R3419	MAP REFERENCE C	LATITUDE 13-29 N	LONGITUDE 88-11 W
COUNTRY El Salvador	PROVINCE			
AREA NO 25 E	SUBJECT D36	SUBJECT	SUBJECT	SUBJECT
5	10	15	20	
A N	M I G U E L	(N R)	L K G.	N
25	30	35	40	
F R.	S A N M I G U E L	B R I D G E		
45	50			
E A T	R I O G R A N D E	D E		
S A N M I G U E L.				
Note: cattle fording river, even during rainy season.				
25X1A				
DATE OF PHOTO	TYPE	QUALITY	CLASS	NO. OF CARDS
- 6 -	3	1	3	1
CLASSIFICATION	CAPTIONED BY		[REDACTED]	
	Comp		JP	

PHOTO NO. 878607 LOT NO. R3419 AAP REFERENCE C LATITUDE 13-29N LONGITUDE 88-11W

COUNTRY El Salvador PROVINCE

AREA NO	SUBJECT	SUBJECT	SUBJECT	SUBJECT	SUBJECT	SUBJECT	SUBJECT	SUBJECT	SUBJECT
25E	D36								
S	A	M	M	M	M	M	M	M	M
A	N	I	I	I	I	I	I	I	I
F	R.	S	A	M	M	M	M	M	M
E	A	R	I	O	G	R	A	N	D

SAN MIGUEL

25X1A

DATE OF PHOTO	TYPE	QUALITY	CLASS	NO. OF CARDS
62	3	1	3	1



CLASSIFICATION Conf CAPTIONED BY JP



PHOTO NO.	878608	LOT NO.	R3419	MAP REFERENCE	C	LATITUDE	13-29N	LONGITUDE	88-11W
COUNTRY	El Salvador		PROVINCE						
AREA NO.	25E	SUBJECT	AKM	SUBJECT		SUBJECT		SUBJECT	
	3	10	MIGUEL	(R)	15	PILL	20	A	
	23	30	BAN	MIGUEL	35	BR	40	G	
	45	50	WATER	LEVEL					
SOUTH SIDE.									
28									
25X1A									
DATE OF PHOTO	TYPE	QUALITY	CLASS	NO. OF CARDS	SOURCE				
6-4	1	3	1						
CLASSIFICATION	CONF			CAPTIONED BY	JP				

PHOTO NO	878609	LC7 NO.	R 3419	MAP REFERENCE	C	LATITUDE	13-44N	LONGITUDE	88-58W
COUNTRY	El Salvador		PROVINCE						
AREA NO	25E	SUBJECT	AKM	SUBJECT		SUBJECT		SUBJECT	
	S	A	N	T	A	C	R	U	Z
	E.)								
	G.)								
NR Km. 36 ON INTER-AMERICAN HIGHWAY F.P. SAN SALVADOR.									
27						25X1A			
DATE OF PHOTO	TYPE	QUALITY	CLASS	NO. OF CARDS	[REDACTED]				
—	62	4	1	3					
CLASSIFICATION	Conf.			CAPTIONED BY	[Signature]				

PHOTO NO. 878610		LOT NO. R3-119		MAP REFERENCE C		LATITUDE 13-44N		LONGITUDE 88-58W	
COUNTRY El Salvador			PROVINCE						
AREA NO. 25E	SUBJECT AKM	SUBJECT	SUBJECT	SUBJECT	SUBJECT	SUBJECT	SUBJECT	SUBJECT	SUBJECT
S	A	N	T	A	C	R	U	M	I
R)	L	R	C	A	M	A	I	L	I
G.	W.	S.	W.						
NR. KM. 36 ON INTER-AMERICAN HIGHWAY FR. SAN SALVADOR.									
27						25X1A			
DATE OF PHOTO		TYPE	QUANTITY	CLASS	NO. OF CARDS				
- 102		3	1	3	1				
CLASSIFICATION				CAPTIONED BY					
Comp				[Signature]					

PHOTO NO. 878611 LOT NO. R3419 MAP REFERENCE C LATITUDE 13-44N LONGITUDE 88-58W

COUNTRY El Salvador PROVINCE

AREA NO. 25E SUBJECT AKM

S ANITA CRUZE MICHAELA

R.) IRCA MAIN LINE

G. S.E. N.R. Km. 36 ON INTER-

AMERICAN HIGHWAYFR. SAN

SALVADOR.

27

25X1A

DATE OF PHOTO	TYPE	QUALITY	CLASS	NO. OF CARDS
102	3	1	3	1



CLASSIFICATION Conf CAPTIONED BY

PHOTO NO. 878612	LOT NO. R3418	MAP REFERENCE NH	LATITUDE 13--44N	LONGITUDE 88--58W
COUNTRY El Salvador		PROVINCE		
AREA NO. 2 TE	SUBJECT AKM	SUBJECT	SUBJECT	SUBJECT
SANTA	CRUZ	MICHA	PAPA	20
R)	LA	MA	LINE	40
G	FR	BRIDGE	NR KM 28	50
ON HIGHWAY FR. SAN SALVADOR.				

27	25X1A			
DATE OF PHOTO	TYPE	QUALITY	CLASS	NO. OF COPIES
—	62	3	3	1
CLASSIFICATION Conf			CAPTIONED BY Op	

PHOTO NO. 878613      LOT NO. R3419      MAP REFERENCE M5      LATITUDE 13-44N      LONGITUDE 88-58W

COUNTRY El Salvador      PROVINCE \_\_\_\_\_

AREA NO 25E      SUBJECT AKM      SUBJECT      SUBJECT      SUBJECT      SUBJECT      SUBJECT      SUBJECT

SANTA CRUZ MICHA PA <sup>5</sup> <sup>10</sup> <sup>15</sup> <sup>20</sup> (N)

R) IRCA MAIN LINE LK <sup>25</sup> <sup>30</sup> <sup>35</sup> <sup>40</sup>

G. E. F. BRIDGE E N.E. KM. 28 <sup>45</sup> <sup>50</sup>

ON HIGHWAY FR. SAN SALVADOR.

27

25X1A

DATE OF PHOTO	TYPE	QUALITY	CLASS	NO. OF CARDS
62	4	1	3	1



CLASSIFICATION conf.      CAPTIONED BY [Signature]

PHOTO NO. 878614	LOT NO. R3419	MAP REFERENCE N13	LATITUDE 13-44N	LONGITUDE 88-58W
COUNTRY El Salvador	PROVINCE			
AREA NO. 25E	SUBJECT AKM	SUBJECT	SUBJECT	SUBJECT
\$ANTA	CRUZ	MICHA	PA	IN
R.)	IRCA	MAIN	LIN	ELK
G.	FR.	BRIDGE	NR. KM 28.	
ON HIGHWAY FR. SAN SALVADOR				

27	25X1A				
DATE OF PHOTO	TYPE	QUALITY	CLASS	NO. OF CARDS	[REDACTED]
- 62	3	1	3	1	
CLASSIFICATION Conf				CAPTIONED BY JP	

PHOTO NO. 878615      LOT NO. R3419      MAP REFERENCE N1\$      LATITUDE 13-22N      LONGITUDE 87-54W

COUNTRY El Salvador      PROVINCE —

AREA NO	SUBJECT	SUBJECT	SUBJECT	SUBJECT	SUBJECT	SUBJECT	SUBJECT	SUBJECT
25E	AKU							
\$	I	R	A	M	A	(N R)	10	K m.
							15	(1) 55
							20	ON
							25	H I G H W A Y
							30	T O
							35	H O N D U R A N
							40	B O R D E R
							45	
							50	
							55	

L K G . N N E .

25X1A

DATE OF PHOTO	TYPE	QUALITY	CLASS	NO. OF CARDS
28	—	62	3	1
			3	1



CLASSIFICATION Conf.      CAPTIONED BY [Signature]



PHOTO NO. 878616	LOT NO. R 3419	MAP REFERENCE C	LATITUDE 13-29 N	LONGITUDE 88-11 W
COUNTRY El Salvador	PROVINCE			
AREA NO. 25E	SUBJECT AKU	SUBJECT AHP	SUBJECT	SUBJECT
S	A	N	M	I
5	10	15	20	25
25	30	35	40	45
45	50			

ONE KILOMETER E. OF SAN MIGUEL BRIDGE. POWDERED MILK PLANT TO LEFT. POWER LINE LOCATED BY HIGHWAY LK G. E.

24-28

25X1A

DATE OF PHOTO	TYPE	QUALITY	CLASS	NO. OF CARDS
—	6	2	3	1
			3	2

CLASSIFICATION

conf

CAPTIONED BY *JP*

PHOTO NO.	878617	LOT NO.	R 3419	MAP REFERENCE	C	LATITUDE	13-42 N	LONGITUDE	87-12 W
COUNTRY	El Salvador		PROVINCE						
AREA NO	25E	SUBJECT	C9C	SUBJECT		SUBJECT		SUBJECT	
	3	A	N	3	A	L	V	A	3
									10
									15
									20
									25
									30
									35
									40
									45
									50
E T E R M I N E L O C A T I O N O F THEIR ASSIGNED VOTING BOOTH. OUTSIDE PALACIO NACIONAL									
	8	25X1A							
DATE OF PHOTO	TYPE	QUALITY	CLASS	NO. OF CARDS					
29 April 62	4	1	3	1					
CLASSIFICATION	Conf.			CAPTIONED BY					

PHOTO NO. 878618	LOT NO. R 3419	MAP REFERENCE C	LATITUDE 13-42 N	LONGITUDE 89-12 W
COUNTRY El Salvador	PROVINCE —			
AREA ID 25E	SUBJECT C9C	SUBJECT	SUBJECT	SUBJECT
S	A	N	S	A
5	10	15	20	25
25	30	35	40	45
50	55	60	65	70
75	80	85	90	95
100	105	110	115	120
125	130	135	140	145
150	155	160	165	170
175	180	185	190	195
200	205	210	215	220
225	230	235	240	245
250	255	260	265	270
275	280	285	290	295
300	305	310	315	320
325	330	335	340	345
350	355	360	365	370
375	380	385	390	395
400	405	410	415	420
425	430	435	440	445
450	455	460	465	470
475	480	485	490	495
500	505	510	515	520
525	530	535	540	545
550	555	560	565	570
575	580	585	590	595
600	605	610	615	620
625	630	635	640	645
650	655	660	665	670
675	680	685	690	695
700	705	710	715	720
725	730	735	740	745
750	755	760	765	770
775	780	785	790	795
800	805	810	815	820
825	830	835	840	845
850	855	860	865	870
875	880	885	890	895
900	905	910	915	920
925	930	935	940	945
950	955	960	965	970
975	980	985	990	995

8	25X1A			
DATE OF PHOTO	TYPE	QUALITY	CLASS	NO. OF CARDS
29 April 62	4	1	3	1
CLASSIFICATION	CAPTIONED BY			
Conf.	JP			





PHOTO NO. 878621 LOT NO. R3419 MAP REFERENCE C. LATITUDE 13-20 N LONGITUDE 87-49 W

COUNTRY El Salvador PROVINCE

AREA NO	SUBJECT	SUBJECT	SUBJECT	SUBJECT	SUBJECT	SUBJECT	SUBJECT	SUBJECT
25E	AIN							
CUTUCO			L K G.	E.		A T	P E T	
ROLEUM			\$ T O R A G E			T A N K S		

~~30~~ 16

25X1A

DATE OF PHOTO	TYPE	QUALITY	CLASS	NO. OF CARDS
—	623	1	3	1



CLASSIFICATION Conf. CAPTIONED BY JP

PHOTO NO. 878622 LOT NO. R3419 MAP REFERENCE C LATITUDE 13-20N LONGITUDE 87-49W

COUNTRY El Salvador PROVINCE

AREA NO	SUBJECT	SUBJECT	SUBJECT	SUBJECT	SUBJECT	SUBJECT	SUBJECT	SUBJECT
25E	C16							
C U T U	C O		L K G.		E.	A T	C U S	
T O M \$	H O U \$ E.							

8

25X1A

DATE OF PHOTO	TYPE	QUALITY	CLASS	NO. OF CARDS
- 02	3	1	3	1



CLASSIFICATION Conf. CAPTIONED BY [Signature]

PHOTO NO. **878623** LOT NO. **R3419** MAP REFERENCE **C** LATITUDE **13-20N** LONGITUDE **87-49W**

COUNTRY **El Salvador** PROVINCE \_\_\_\_\_

AREA NO	<b>25E</b>	SUBJECT	<b>AKM</b>	SUBJECT	<b>CZE</b>	SUBJECT		SUBJECT		SUBJECT		SUBJECT		SUBJECT	
	<b>C</b>	<b>U</b>	<b>T</b>	<b>U</b>	<b>C</b>	<b>O</b>		<b>P</b>	<b>O</b>	<b>R</b>	<b>T</b>	<b>A</b>	<b>R</b>	<b>E</b>	<b>A</b>
	<b>F</b>	<b>O</b>	<b>O</b>	<b>T</b>	<b>O</b>	<b>F</b>		<b>P</b>	<b>I</b>	<b>E</b>	<b>R</b>	<b>W</b>	<b>A</b>	<b>R</b>	<b>E</b>
	<b>O</b>	<b>U</b>	<b>S</b>	<b>E</b>	<b>T</b>	<b>O</b>		<b>L</b>	<b>E</b>	<b>F</b>	<b>T</b>	<b>U</b>	<b>S</b>	<b>E</b>	<b>D</b>

for export cotton. Bldg to right fg.  
 is International Railways of  
 Central America terminal office.

DATE OF PHOTO **7-~~30~~<sup>27</sup>-30** TYPE **3** QUALITY **1** CLASS **3** NO. OF CARDS **2**

CLASSIFICATION \_\_\_\_\_ CAPTIONED BY *[Signature]*





PHOTO NO. 878624	LOT NO. R3419	MAP REFERENCE C	LATITUDE 13-20N	LONGITUDE 87-49W
COUNTRY El Salvador	PROVINCE			
AREA NO. 25 E	SUBJECT C2E	SUBJECT AHR	SUBJECT	SUBJECT
C	U	T	H	C
5	10	15	20	25
W	A	R	E	H
30	35	40	45	50
N	T	A	I	N
25	30	35	40	45
—	C	O	T	T
45	50	55	60	65
SEE CIA FOR ANOTHER VIEW.				
7-24				25X1A
DATE OF PHOTO	TYPE	QUALITY	CLASS	NO. OF CARDS
—	62	4	1	3
CLASSIFICATION		CAPTIONED BY		
Conf.		JPO		

PHOTO NO. 878625 LOT NO. R3419 MAP REFERENCE C LATITUDE 13-20N LONGITUDE 87-49W

COUNTRY El Salvador PROVINCE —

AREA NO	SUBJECT	SUBJECT	SUBJECT	SUBJECT	SUBJECT	SUBJECT	SUBJECT	SUBJECT	SUBJECT
<u>25E</u>	<u>AKM</u>								
<u>C</u>	<u>U</u>	<u>T</u>	<u>U</u>	<u>C</u>	<u>O</u>	<u>L</u>	<u>K</u>	<u>G</u>	<u>W</u>
<u>M</u>	<u>I</u>	<u>N</u>	<u>A</u>	<u>L</u>	<u>A</u>	<u>R</u>	<u>E</u>	<u>A</u>	<u>A</u>

27 25X1A

DATE OF PHOTO	TYPE	QUALITY	CLASS	NO. OF CARDS	CAPTIONED BY
<u>—</u>	<u>62</u>	<u>3</u>	<u>1</u>	<u>3</u>	<u>1</u>
CLASSIFICATION <u>Conf</u>					<u>JP</u>

PHOTO NO: 878626      LOT NO: R3419      MAP REFERENCE: C      LATITUDE: 13-20 N      LONGITUDE: 87-49 W

COUNTRY	El Salvador								PROVINCE	
AREA NO	25 E	SUBJECT	AKM	SUBJECT	ALA	SUBJECT	ALY	SUBJECT		
	C U T U	C O		L K G.	E.		A T	M I D		
	D L E	O F	P I E R.							

JAPANESE SHIP TO LEFT;  
NORWEGIAN TO RIGHT.

27-30

25X1A

DATE OF PHOTO	TYPE	QUALITY	CLASS	NO. OF CARDS
—	62	3	1	3
CLASSIFICATION	Capt. [Redacted]			
	CAPTIONED BY JP			

PHOTO NO. 878627      LOT NO. R3419      MAP REFERENCE C      LATITUDE 13-20 N      LONGITUDE 87-49 W

COUNTRY El Salvador      PROVINCE \_\_\_\_\_

AREA NO.	SUBJECT	SUBJECT	SUBJECT	SUBJECT	SUBJECT	SUBJECT	SUBJECT	SUBJECT
25 E	ALA	AKM						
C U T U C O			L K G		W		A T	L E F
W A R D								

27-30

25X1A

DATE OF PHOTO	TYPE	QUALITY	CLASS	NO. OF CARDS
—	62	31	3	2

CLASSIFICATION Conf.      CAPTIONED BY JP

PHOTO NO	878628	LOT NO	R3419	MAP REFERENCE	C	LATITUDE	13-20 N	LONGITUDE	87-49 W
COUNTRY	El Salvador		PROVINCE	—					
AREA NO	25E	SUBJECT	C78	SUBJECT	AHR	SUBJECT	ALA	SUBJECT	
C U T U		C O		S T E V E		E D O R E		\$ O	
N		L E E W A R D		S I D E		O F		P I	
E R									
WITH COTTON LINTER\$ FOR EXPORT TO LEFT.									
8-24-30						25X1A			
DATE OF PHOTO	TYPE	QUALITY	CLASS	NO. OF CARDS		[REDACTED]			
—	K 2	4	1	3	3	[REDACTED]			
CLASSIFICATION			CAPTIONED BY						
Conf			JP						

PHOTO NO. 878629      LOT R3419      MAP REFERENCE C      LATITUDE 13-20 N      LONGITUDE 87-49 W

COUNTRY El Salvador      PROVINCE \_\_\_\_\_

AREA NO	SUBJECT	SUBJECT	SUBJECT	SUBJECT	SUBJECT	SUBJECT	SUBJECT	SUBJECT	SUBJECT
25 E	AHR	ALA							
CUTU	C	O		L	K	G.	W.	A	T
WARD									LEE

NOTE FLAT CAR LOADED  
WITH COTTON LINTER \$  
FOR EXPORT.

2430

25X1A

DATE OF PHOTO	TYPE	QUALITY	CLASS	NO. OF CARDS
—	6 2	4 1	3	2

CLASSIFICATION: Conf.      CAPTIONED BY: JP

PHOTO NO. 878630 LOT NO. R3419 MAP REFERENCE C LATITUDE 13-20 N LONGITUDE 87-49 W

COUNTRY El Salvador PROVINCE

AREA NO	SUBJECT	SUBJECT	SUBJECT	SUBJECT	SUBJECT	SUBJECT	SUBJECT	SUBJECT	SUBJECT
25E	ALZ	ADM							
CUTUCO				FERTILIZER					
NLOADING									
PERATION.									

AMMO PHOTO 10-20-10

15  
13-30

25X1A

DATE OF PHOTO	TYPE	QUALITY	CLASS	NO. OF CARDS	CAPTIONED BY
	K2	4	1	3	2
CLASSIFICATION					CONF.

PHOTO NO.	878631	LOT NO.	R3419	MAP REFERENCE	C	LATITUDE	13-20 N	LONGITUDE	87-49 W
COUNTRY	PR Salvador		PROVINCE	—					
AREA NO.	25 E	SUBJECT	ADN	SUBJECT	AL4	SUBJECT	C2E	SUBJECT	AL2
	C	U	T	U	C	O	B	U	L
	R	O	N	L	E	E	W	A	R
	P	I	E	R.					

This task was greatly complicated by the fact that the granular bulk fertilizer had solidified in the ship's hold, requiring the use of jackhammers to break it

7-15-30

up.

25X1A

DATE OF PHOTO	TYPE	QUALITY	CLASS	NO. OF CARDS
—	6 2	3	1	3
CLASSIFICATION	CONF.		CAPTIONED BY	JP



PHOTO NO. 878632	LOT NO. R3419	MAP REFERENCE C	LATITUDE 13-20 N	LONGITUDE 87-49 W
COUNTRY El Salvador	PROVINCE			
AREA NO. 25 E	SUBJECT ADN	SUBJECT	SUBJECT	SUBJECT
C U T U C O			U N L O A D I N G	20
S A C K I N G			O F B U L K F E R T	40
i L I Z E R				50
, L K G. W.				
25X1A				
DATE OF PHOTO	TYPE	QUALITY	CLASS	NO. OF CARDS
—	2	1	3	1
CLASSIFICATION	CAPTIONED BY			
conf.	JPP			

PHOTO NO. 878633 LOT NO. R3419 MAP REFERENCE C LATITUDE 13-20 N LONGITUDE 87-49 W

COUNTRY El Salvador PROVINCE

AREA NO. 25E SUBJECT AC2E AHR SUBJECT SUBJECT SUBJECT SUBJECT SUBJECT SUBJECT SUBJECT

CUTU CO LKG W. INSIDE

TRANBIT FHED ONPIE

R.

COTTON, COFFEE, & COTTON SEED  
CAKE IN BAGS IN VIEW.

24-30

25X1A

DATE OF PHOTO	TYPE	QUALITY	CLASS	NO. OF CARDS
—	F 2	1	1	3 2

CLASSIFICATION CONF. CAPTIONED BY JPP

PHOTO NO. 878634	101 29 R3419	MAP REFERENCE C	LATITUDE 13-20 N	LONGITUDE 87-49 W
COUNTRY El Salvador	PROVINCE			
ARFA NO 25 E	SUBJECT C34	SUBJECT D23	SUBJECT	SUBJECT
U	T	U	C	O
T	E	R	M	I
N	A	L	M	A
N				
A	G	E	R	S
H	O	U	S	E
F	R	P	I	E
R				

PART ① of 2 part pan. See C.I.A.

DATE OF PHOTO 7-30	TYPE	QUALITY	CLASS	NO. OF CARDS	25X1A
—	6	2	3	1	3
CLASSIFICATION					CAPTIONED BY

PHOTO NO. 878635	LOT R3419	MAP REFERENCE C	LATITUDE 13-20 N	LONGITUDE 87-49 W
COUNTRY El Salvador		PROVINCE		
AREA NO 25 E	SUBJECT CZE	SUBJECT ALL	SUBJECT DZB	SUBJECT
C	U	T	U	C O
				L K G
				W. A T
				\$ H O
				R E ; N \$ T A L L A T I O N \$
WITH NORWEGIAN VESSEL TO RIGHT. Part (2) of 2 part per See CIA				
7-30		25X1A		
DATE OF PHOTO	TYPE	QUALITY	CLASS	NO. OF CARDS
—	62	3	1	3
CLASSIFICATION				CAPTIONED BY
Conf.				JP

PHOTO NO. **878638** LOT NO. **R3419** MAP REFERENCE **C** LATITUDE **13-20 N** LONGITUDE **87-49 W**

COUNTRY **El Salvador** PROVINCE **---**

AREA NO.	SUBJECT	SUBJECT	SUBJECT	SUBJECT	SUBJECT	SUBJECT	SUBJECT	SUBJECT	SUBJECT
<b>25E</b>	<b>AL4</b>	<b>ALA</b>	<b>AKM</b>	<b>AKN</b>	<b>C2E</b>				
<b>CHTU</b>	<b>CD</b>		<b>LK</b>	<b>G</b>	<b>W.</b>	<b>AT</b>	<b>NOR</b>		
<b>WEGIAN</b>		<b>VE</b>	<b>\$</b>	<b>\$</b>	<b>EL</b>	<b>ON</b>	<b>LEE</b>		
<b>WARD</b>	<b>\$</b>	<b>IDE</b>							

**OF PIER.**

**7-27-30**

**25X1A**

DATE OF PHOTO	TYPE	QUALITY	CLASS	NO. OF CARDS	CAPTIONED BY
<b>---</b>	<b>F2</b>	<b>4</b>	<b>1</b>	<b>3</b>	<b>50</b>
CLASSIFICATION <b>Conf</b>					<b>JP</b>

FORM NO. 174 USE PREVIOUS EDITIONS. CIA RDP 78-05867A000401370047-4

PHOTO NO. 878637      LOT NO. R3419      MAP REFERENCE C      LATITUDE 13-20 N      LONGITUDE 87-49 W

COUNTRY El Salvador      PROVINCE \_\_\_\_\_

AREA NO	SUBJECT	SUBJECT	SUBJECT	SUBJECT	SUBJECT	SUBJECT	SUBJECT	SUBJECT	SUBJECT										
25E	AL4	ALA																	
0	U	T	U	5	C	0	10	2	X	G.	15	N.	15	A	T	20	S	E	A
	E	N	D	25	0	F	30	P	I	F	R.	35							
				45			50												

30      25X1A

DATE OF PHOTO	TYPE	QUALITY	CLASS	NO. OF CARDS
—	62	41	3	2

CLASSIFICATION *CONF*      CAPTIONED BY *JP*

CIA-RDP78-05867A000401370047-4

PHOTO NO. 878638      LOT NO. R3419      MAP REFERENCE C      LATITUDE 13-20 N      LONGITUDE 87-49 W

COUNTRY El Salvador      PROVINCE

AREA NO	SUBJECT	SUBJECT	SUBJECT	SUBJECT	SUBJECT	SUBJECT	SUBJECT	SUBJECT
25 E	C2E	AKM	ALA					
U T U C O			L K G		W	A T	T R A	
N S I T		S H E D		O N		P I E R		

7-27-30

25X1A

DATE OF PHOTO	TYPE	QUALITY	CLASS	NO. OF CARDS	CAPTIONED BY
—	62	3	1	3	3
CLASSIFICATION					JP

CIA-RDP78-05867A000401370047-4

PHOTO NO. 878639 LOT NO. R3419 MAP REFERENCE C LATITUDE 13-20 N LONGITUDE 87-49 W

COUNTRY El Salvador PROVINCE

AREA NO	SUBJECT	SUBJECT	SUBJECT	SUBJECT	SUBJECT	SUBJECT	SUBJECT	SUBJECT
25E	AL4	ALA	AKM					
C-H-T-U-C-D			L-K-G					
W-E-G-I-A-N			V-E-S-E-L					
W-A-R-D			S-I-D-E					

OF PIER.

27-30

25X1A

DATE OF PHOTO	TYPE	QUALITY	CLASS	NO. OF CARDS	CAPTIONED BY
	F 2	3	1	3	

CLASSIFICATION Conf.



FORM NO. 1 Jun 58 GPO 918791

PHOTO NO. 878640 LOT NO. R3419 MAP REFERENCE C LATITUDE 13-20 N LONGITUDE 87-49 W

COUNTRY El Salvador PROVINCE

AREA NO. 25E	SUBJECT AL4	SUBJECT AKN	SUBJECT ALA	SUBJECT	SUBJECT	SUBJECT	SUBJECT	SUBJECT	SUBJECT
U T U C O			L K G.		W.		A T	J A P	
A N E S F		F L A G		V	E S	S E L		O N	
W I N D		W A R D			S I D E		O F		

PIER.

27-30

25X1C

DATE OF PHOTO	TYPE	QUALITY	CLASS	NO. OF CAR.
— 62	3	1	3	3

CLASSIFICATION *Conf* CAPTIONED BY *JP*

PHOTO NO. 878611      LOT NO. R3419      MAP REFERENCE C      LATITUDE 13-20 N      LONGITUDE 87-49 W

COUNTRY El Salvador      PROVINCE

AREA NO. 25E	SUBJECT AL4	SUBJECT AL2	SUBJECT ALA	SUBJECT	SUBJECT	SUBJECT	SUBJECT	SUBJECT	SUBJECT
5	10	15	20	25	30	35	40	45	50
U T U C O	L K G	E	A T	J A P					
A N E S E	F L A G	V E S	S E L	O N					

W I N D W A R D S I D E O F  
PIER, LOADING COTTON,  
USING SHIP'S BOOMS

25X1C

30

DATE OF PHOTO	TYPE	QUALITY	CLASS	NO. OF CARDS	CAPTIONED BY
—	62	4	1	3	3
CLASSIFICATION					JP

CIA-RDP78-05867A000401370047-4

PHOTO NO. 878642	LOT NO. R3419	MAP REFERENCE C	LATITUDE —	LONGITUDE —
COUNTRY Japan	PROVINCE —			
AREA NO. 3L	SUBJECT AL4	SUBJECT AL2	SUBJECT ALA	SUBJECT AHR
J	A	P	A	N
E	S	E	F	L
A	D	I	N	G
U	T	U	C	O
	E	L	S	A
			L	V
			A	D
			D	O
			R	.

25X1C

24-30

DATE OF PHOTO	TYPE	QUALITY	CLASS	NO. OF CARDS
— 6 2	4	1	3	4
CLASSIFICATION Conf				CAPTIONED BY [Signature]



GPO 918791

00000602 : CIA-RDP78-05867A000401370047-4

PHOTO NO. 878643      LOT NO. R3419      MAP REFERENCE C      LATITUDE 13-20 N      LONGITUDE 87-49 W

COUNTRY El Salvador      PROVINCE —

AREA NO. R5E	SUBJECT AL4	SUBJECT AL2	SUBJECT ALA	SUBJECT	SUBJECT	SUBJECT	SUBJECT	SUBJECT
C W T U C O			L K G	E	A T	J A P		
A N E \$ E		F L A G		U E \$	\$ E L	O N		
W I N O W A R D					S I D E	O F		

PIER, LOADING COTTON,  
USING SHIP'S BOOMS

30

25X1C

DATE OF PHOTO	TYPE	QUALITY	CLASS	NO. OF CARDS
—	4-2	4	1	3

CLASSIFICATION *Conf*      CAPTIONED BY *JP*



PHOTO NO.	878644	LOT NO.	R3419	MAP REFERENCE	C	LATITUDE	13-20 N	LONGITUDE	87-49 W
COUNTRY	El Salvador		PROVINCE						
AREA NO.	25E	SUBJECT	C2E	SUBJECT	ALA	SUBJECT	AKM	SUBJECT	
	U	T	U	C	O	L	K	G.	W.
	R	E	W	A	R	E	H	O	U
	R.								

DATE OF PHOTO	7-27-30	TYPE	6R	QUALITY	3	CLASS	1	NO. OF CARDS	3
CLASSIFICATION	CONF		CAPTIONED BY		JP				

25X1A



PHOTO NO.	LOT NO.	MAP REFERENCE	LATITUDE	LONGITUDE
878615	R3419	C	13-20 N	87-49 W
COUNTRY	PROVINCE			
El Salvador				
AREA NO.	SUBJECT	SUBJECT	SUBJECT	SUBJECT
R5E	CZE	ALA		
U T U C O		L K G.	W.	A T
R E	N A R E	H O U S E	\$	F R. P I E
R.				

7-30

25X1A

DATE OF PHOTO	TYPE	QUALITY	CLASS	NO. OF CAR.
—	62	3	1	3
				2



CLASSIFICATION: *Conf* CAPTIONED BY: *JFP*

PHOTO NO. 878616	LOT NO. R3419	MAP REFERENCE C	LATITUDE 13-20 N	LONGITUDE 87-49 W
COUNTRY El Salvador	PROVINCE _____			
AREA NO. 25E	SUBJECT ALA	SUBJECT AID	SUBJECT AIJ	
5 W T U C O		10 R I G H T	15 S I D E	20 O
25 F P I E R		30 S H O W I N G	35 P E T R O	40 O
45 L E U M		50 D I S C H A R G E		PI P E S
1630		25X1A		
DATE OF PHOTO	TYPE	QUALITY	CLASS	NO. OF CARDS
—	F 2	4 1	3	3
CLASSIFICATION	CAPTIONED BY			
conf	JP			

PHOTO NO. 878647		LOT NO. R5797		MAP REFERENCE		LATITUDE 69 42N		LONGITUDE 60 03E	
COUNTRY USSR				PROVINCE					
AREA NO. D 49N		SUBJECT HGB		SUBJECT		SUBJECT		SUBJECT	
5		10		15		20		25	
VARNENKA		BUKHTA		FLOA		35		40	
25		30		ANCHOR		50			
TIN		CRANE		AT		ANCHOR			
25		50							
NEAR POINT YU40B114 SHIP									
(7,25,30) 25X1A									
DATE OF PHOTO		TYPE	QUALITY	CLASS	NO. OF CARDS	[REDACTED]			
EARLY		6	2	3	2	B	1		
CLASSIFICATION		SECOND FOREIGN DISS			CAPTIONED BY		RL		



1000/00/02 : CIA-RDP78-05867A000401370047-4

PHOTO NO. <b>878648</b>		LOT NO. <b>R5197</b>		MAP REFERENCE	LATITUDE	LONGITUDE
COUNTRY <b>USSR</b>			PROVINCE			
AREA NO.	SUBJECT	SUBJECT	SUBJECT	SUBJECT	SUBJECT	SUBJECT
<b>N</b>	<b>304</b>					
	5		10		15	20
	25		30		35	40
	45		50			
<b>PROBABLE T-58 - CLEAR</b>						
<b>MINE SWEEPER IN THE B</b>						
<b>ARENTS FEAR</b>						
<b>ON A NNE COURSE</b>						
<b>OF THE POSITION</b>						
<b>70 10N , 37 00E</b>						
<b>(3.30) 25X1A</b>						
DATE OF PHOTO		TYPE	QUALITY	CLASS	NO. OF CARDS	SC
<b>1 Sept 62</b>		<b>3</b>	<b>3</b>	<b>B</b>	<b>1</b>	
CLASSIFICATION			CAPTIONED BY			
<b>SECRET</b>			<b>RL</b>			
SEC/NO FOREIGN DISS						

CIA-RDP78-05867A000401370047-4

PHOTO NO. 878649	LOT NO. R5797	MAP REFERENCE	LATITUDE 69 42N	LONGITUDE 60 03E
COUNTRY USSR	PROVINCE			
AREA NO. D 49N	SUBJECT ABB	SUBJECT	SUBJECT	SUBJECT
	5	10	15	20
VARNENKA		BUKHATA		FLOB
	25	30	35	40
TING		CRANE		ANCHOR
	45	50		

NEAR PROV YUGORSKIY IZAS

(9,25,30) 25X1A

DATE OF PHOTO	TYPE	QUALITY	CLASS	NO. OF CARDS	REMARKS
EMUL SET	6	2	3	2	B 1
CLASSIFICATION				CAPTIONED BY RL	

FORM NO. 1 Jan 56

Approved For Release 2000/06/01 : CIA-RDP78-05867A000401370047-4

GPO 918791

PHOTO NO.	878650	LOT NO.	R5796	MAP REFERENCE	LATITUDE	LONGITUDE
COUNTRY	USSR					
AREA NO.	N3ED D21					
SUBJECT	SUBJECT	SUBJECT	SUBJECT	SUBJECT	SUBJECT	SUBJECT
5	10	15	20	25	30	35
40	45	50	55	60	65	70
VERDLOV - CLAS \$ CRUI \$ ER IN THE BARENTS \$ E A. POSSIBLY POLYSTRON RYADCHY IN BACKGROUND.						
(2, 3, 30) 25X1A						
DATE OF PHOTO	TYPE	QUALITY	CLASS	NO. OF CARDS	[REDACTED]	
OCT 6 2	3	3	3	2	[REDACTED]	
CLASSIFICATION	SEC/NO FOREIGN DISS		CAPTIONED BY		[REDACTED]	
			RL			

PHOTO NO. 878651 LOT NO. R-5796 MAP REFERENCE LATITUDE LONGITUDE

COUNTRY AREA NO PROVINCE

AREA NO	SUBJECT	SUBJECT	SUBJECT	SUBJECT	SUBJECT	SUBJECT	SUBJECT	SUBJECT	SUBJECT
W-CLAF	N 30W								
	5		10			15			20
	25		30			35			40
	45		50						

REPORTED IN THE BARENTS SEA AT THE POSITION 69 30 N; 35 00 E

(3, 30)

25X1A



DATE OF PHOTO	TYPE	QUALITY	CLASS	NO. OF CARDS
4 Oct 62	3	3	B	1

CLASSIFICATION: SEC/NO FOREIGN DISS CAPTIONED BY: RL

PHOTO NO.	LOT NO.	MAP REFERENCE	LATITUDE	LONGITUDE
878652	R5796			
COUNTRY	PROVINCE			
USSR				
AREA NO	SUBJECT	SUBJECT	SUBJECT	SUBJECT
N 30W				
5	10	15	20	
W - C L A S S I F I E D	3 9	R E P O R T E D		
25	30	35	40	
D E N I E D	N O	5 2 5	O R	5 3 5
45	50	N , B A R D E N T S		
		L T H A AT THE		
		L T H E		
		P O S I T I O N 69 34 N , 31 56 E		
		(3.30)	25X1A	
DATE OF PHOTO	TYPE	QUALITY	CLASS	NO. OF CARDS
4 OCT 62	3	3	B	1
CLASSIFICATION			CAPTIONED BY	
SEC/NO FOREIGN DISS			RL	

PHOTO NO. 878653 LOT NO. R 5795 MAP REFERENCE LATITUDE LONGITUDE

COUNTRY USSR PROVINCE

AREA	SUBJECT	SUBJECT	SUBJECT	SUBJECT	SUBJECT	SUBJECT	SUBJECT	SUBJECT
	N AHC							
	5		10			15		20
M A T A K O V S K I Y								F I
	25		30			35		40
B H F A C T O R Y								T R A W L E R
	45		50					0
F F I N N M A R K								N O R W A Y

(24,30) 25X1A



DATE OF PHOTO	TYPE	QUALITY	CLASS	NO. OF CARDS
4 Sept 62	3	2	B	1
CLASSIFICATION SEC/NO FOREIGN DISS				CAPTIONED BY
				KL

PHOTO NO. 878654 LCT NO. R 5795 MAP REFERENCE LATITUDE LONGITUDE

COUNTRY PROVINCE

AREA NO	SUBJECT	SUBJECT	SUBJECT	SUBJECT	SUBJECT	SUBJECT	SUBJECT	SUBJECT
4392	N ANK							
	5		10		15		20	
	TRAWLER		RT - DB 7		OFF		F	
	25		30		35		40	
	LN MARK		NORWAY					
	45		50					

(24, 30)

25X1A



DATE OF PHOTO	TYPE	QUALITY	CLASS	NO. OF CARDS
4 Dec 62	4	2	B	1

CLASSIFICATION: SEC/NO FOREIGN DISS  
CAPTIONED BY: RL

PHOTO NO. 878655      LOT NO. 25795      MAP REFERENCE      LATITUDE      LONGITUDE

COUNTRY	PROVINCE	SUBJECT	SUBJECT	SUBJECT	SUBJECT	SUBJECT	SUBJECT	SUBJECT	SUBJECT
LIBERIA		N A H L							
AREA NO									
		3	10			15			20
		T W O	T R A W L E R S			O N E			W I
		25	30			35			40
		T H	N O	R T -	① 5 ①	A T			7 0
		45	50						
		1 8 N	3 2	2 5 E					THE POSITION

(24, 32)

25X1A



DATE OF PHOTO	TYPE	QUANTITY	CLASS	NO. OF CARDS
13 Dec 62	3	2	B	1
CLASSIFICATION		SEC/NO FOREIGN DISS		CAPTIONED BY
				66



PHOTO NO. **878656** LOT NO. **R5795** MAP REFERENCE \_\_\_\_\_ LATITUDE \_\_\_\_\_ LONGITUDE \_\_\_\_\_

COUNTRY **USSR** PROVINCE \_\_\_\_\_

AREA NO	SUBJECT	SUBJECT	SUBJECT	SUBJECT	SUBJECT	SUBJECT	SUBJECT	SUBJECT	SUBJECT
	<b>N 300</b>	<b>326</b>							
	<b>5</b>		<b>10</b>			<b>15</b>			<b>20</b>
	<b>K R U P N Y Y</b>	<b>- C L A S S</b>				<b>D D G</b>			<b>I N</b>
	<b>25</b>		<b>30</b>			<b>35</b>			<b>40</b>
	<b>T H E</b>	<b>B A R E N T S</b>				<b>S E A</b>			
	<b>45</b>		<b>50</b>						

AT AN UNDEVELOPED POSITION BETWEEN  
 69 00 AND 70 00 N, 34 00 AND 36 00 E

(3, 30)

25X1A



DATE OF PHOTO	TYPE	QUALITY	CLASS	NO. OF CARDS
<b>20 Sept 62</b>	<b>3</b>	<b>2</b>	<b>B</b>	<b>2</b>

CLASSIFICATION **SEC/NO FOREIGN DISS** CAPTIONED BY **RL**

PHOTO NO. **878657** LOT NO. **R5795** MAP REFERENCE \_\_\_\_\_ LATITUDE \_\_\_\_\_ LONGITUDE \_\_\_\_\_

COUNTRY **USSR** PROVINCE \_\_\_\_\_

AREA NO	SUBJECT	SUBJECT	SUBJECT	SUBJECT	SUBJECT	SUBJECT	SUBJECT	SUBJECT
	<b>N 3CD</b>	<b>326</b>						
	<b>5</b>		<b>10</b>			<b>15</b>		<b>20</b>
	<b>K R U P N Y Y - C L A S S</b>					<b>D D G</b>		<b>IN</b>
	<b>25</b>		<b>30</b>			<b>35</b>		<b>40</b>
	<b>T H E</b>	<b>B A R E N T S</b>				<b>S E A</b>		
	<b>45</b>		<b>50</b>					

AT AN UNDETERMINED POSITION BETWEEN 69 00 AND 70 00 N, 34 00 AND 36 00 E

(3, 30)

25X1A

DATE OF PHOTO	TYPE	QUALITY	CLASS	NO. OF CARDS
<b>20 SEPT 62</b>	<b>3</b>	<b>2</b>	<b>B</b>	<b>2</b>

CLASSIFICATION **SECRET FOREIGN DISS** CAPTIONED BY **KL**




PHOTO NO. 878658      LOT NO. R5794      MAP REFERENCE      LATITUDE 68 55 N      LONGITUDE 36 50 E

COUNTRY	PROVINCE							
AREA NO	SUBJECT	SUBJECT	SUBJECT	SUBJECT	SUBJECT	SUBJECT	SUBJECT	SUBJECT
433R								
051 N	D21							
	5		10			15		20
R Y N D A		G U B A			M U L M A N			
	25		30			35		
O R S T		L I N E						
	45		50					

DATE OF PHOTO	TYPE	QUALITY	CLASS	NO. OF CARDS	
Early July	62	3	B	1	(2) 25X1A
CLASSIFICATION: SEC/ND FOREIGN DISS					CAPTIONED BY: RL

PHOTO NO.	878659	LOT NO.	R5794	MAP REFERENCE		LATITUDE	68 55 N	LONGITUDE	36 50 E
COUNTRY	USSR								
AREA NO	433R								
SUBJECT	SUBJECT	SUBJECT	SUBJECT	SUBJECT	SUBJECT	SUBJECT	SUBJECT	SUBJECT	SUBJECT
051 N D21									
RYNDA	GUBA					MURMAN			
OABT	LINE					PT	①	OF	
PT	BERIE								SEE CIA

(2) 25X1A



DATE OF PHOTO	TYPE	QUALITY	CLASS	NO. OF CARDS
EARLY JULY	67	3	B	1

CLASSIFICATION: SEC/NO FOREIGN DISS  
CAPTIONED BY: RL

PHOTO NO. **878660** LOT NO. **R5794** MAP REFERENCE **88 55 N 36 57 E** LATITUDE **88 55 N** LONGITUDE **36 57 E**

COUNTRY	PROVINCE	SUBJECT							
<b>1197R</b>		<b>51 N D21</b>							
<b>27 N JA</b>	<b>64 B A</b>					<b>M H R M A N</b>			
<b>O A B T</b>	<b>L I N E</b>					<b>P T</b>	<b>2</b>	<b>O F</b>	<b>3</b>
<b>P T</b>	<b>6 F R I E</b>								<b>SEE CIA</b>

DATE OF PHOTO	TYPE	QUALITY	CLASS	NO. OF CARDS	SC
<b>EARLY JULY</b>	<b>63</b>	<b>3</b>	<b>3</b>	<b>1</b>	<b>(2) 25X1A</b>
CLASSIFICATION <b>SECRET FOREIGN DISSEM</b>				CAPTIONED BY <b>RL</b>	

2000/06/02 : CIA-RDP78-05867A000401370047-4

PHOTO NO. 878661 LOT NO. R5794 MAP REFERENCE LATITUDE 68 55 N LONGITUDE 36 50 E

COUNTRY USSR PROVINCE

AREA NO	SUBJECT	SUBJECT	SUBJECT	SUBJECT	SUBJECT	SUBJECT	SUBJECT	SUBJECT
051 N 021								
	RYNDA	GUBA			MAH	RMAN		
	0AAT	ZINE			PT	3	OF	
	PT	FERIES					LET CIA	

DATE OF PHOTO	TYPE	QUALITY	CLASS	NO. OF CARDS	CAPTIONED BY
EARLY July	6 2 3	3	B	1	RL

PHOTO NO. 878662      LOT NO. R5794      MAP REFERENCE      LATITUDE 68 55 N      LONGITUDE 36 50 E

COUNTRY USSR      PROVINCE

AREA NO	SUBJECT	SUBJECT	SUBJECT	SUBJECT	SUBJECT	SUBJECT	SUBJECT	SUBJECT
CS1 N D21								
RYNDA	GUBA				MURMAN			
ORAT	LINE				PT		OF	
PT	FERLES						SEE CIA	

THROUGH

(2) 25X1A

DATE OF PHOTO	TYPE	QUALITY	CLASS	NO. OF CARDS	
EARLY JULY	6	2-3	3	B	1
CLASSIFICATION				CAPTIONED BY	
SEC/NO FOREIGN DISS				RL	

PHOTO NO. 878663 LOT NO. 25794 MAP REFERENCE LATTITUDE 68 55 N LONGITUDE 36 50 E

COUNTRY USSR PROVINCE

AREA NO	SUBJECT	SUBJECT	SUBJECT	SUBJECT	SUBJECT	SUBJECT	SUBJECT	SUBJECT
CSINDZ1								
5	RYNDA	10	GUBA	15	MURMAN	20		
25	RAST	30	LINE	35	PT 2	OF	3	
45	PT	50	SERIES					

THROUGH

(2) 25X1A



DATE OF PHOTO	TYPE	QUALITY	CLASS	NO. OF CARDS
EARLY July	6	2 3	3	B 1

CLASSIFICATION: SEC/NO FOREIGN DISS CAPTIONED BY: RL



PHOTO NO. **878664** LOT NO. **R5794** MAP REFERENCE \_\_\_\_\_ LATITUDE **68 55N** LONGITUDE **36 50E**

COUNTRY **U.A.R.** PROVINCE \_\_\_\_\_

AREA NO	SUBJECT	SUBJECT	SUBJECT	SUBJECT	SUBJECT	SUBJECT	SUBJECT	SUBJECT
<b>CS1N</b>	<b>D21</b>							
	<b>5</b>		<b>10</b>			<b>15</b>		<b>20</b>
<b>RYNDA</b>		<b>GUBA</b>				<b>MURMAN</b>		<b>C</b>
	<b>25</b>		<b>30</b>			<b>35</b>		<b>40</b>
<b>DART</b>		<b>LINE</b>				<b>PT 3</b>		<b>OF 3</b>
	<b>45</b>		<b>50</b>					
<b>PT</b>		<b>FERIE</b>						<b>SEE CIA</b>

**THROUGH**

(2) 25X1A



DATE OF PHOTO	TYPE	QUALITY	CLASS	NO. OF CARDS	SOURCE
<b>Every July</b>	<b>62</b>	<b>33</b>	<b>B</b>	<b>1</b>	
CLASSIFICATION <b>SEC/NO FOREIGN DIS.</b>				CAPTIONED BY <b>RL</b>	

PHOTO NO. 878665 LOT NO. R-5791 MAP REFERENCE LATITUDE LONGITUDE

COUNTRY PROVINCE

AREA NO. N AL4

5	10	15	20
C A L G O	V E S S E L	A T K A R S K	
25	30	35	40
F R	V E N T S P I L S	V I A	R O
45	50		
T T E R D A M	T O	H A V A N A	( L A S T P A S S -
A G E F R O M H A V A N A T O L E N I N G R A D V I A A N T W E R P )			
[ P A S S I N G T H R O U G H T H E K I E L C A N A L ]			

(30)

25X1A



DATE OF PHOTO	TYPE	QUALITY	CLASS	NO. OF CARDS	SOURCE
27 MAY 62	4	2	a	1	
CLASSIFICATION					CAPTIONED BY
C/NE Dissem					VLW

PHOTO NO. **878666** LOT NO. **R-5791** MAP REFERENCE \_\_\_\_\_ LATITUDE \_\_\_\_\_ LONGITUDE \_\_\_\_\_

COUNTRY **USSR** PROVINCE \_\_\_\_\_

AREA NO. **N** SUBJECT **HLH** SUBJECT \_\_\_\_\_ SUBJECT \_\_\_\_\_ SUBJECT \_\_\_\_\_ SUBJECT \_\_\_\_\_ SUBJECT \_\_\_\_\_ SUBJECT \_\_\_\_\_ SUBJECT \_\_\_\_\_

5	10	15	20
<b>C A R G O</b>	<b>V E I L E L</b>	<b>A T K A R E K</b>	
25	30	35	40
<b>F R</b>	<b>V E N T B P L B</b>	<b>V I A</b>	<b>R O</b>
45	50		
<b>T T E R D N A</b>	<b>T O</b>	<b>H A V A N A (LAST PARLAGE</b>	

**FROM HAVANA TO SCHELVIA VIA ANTWERP), [PASS-  
ING THROUGH THE BIEL CANAL.]**

(30)

25X1A



DATE OF PHOTO	TYPE	QUALITY	CLASS	NO. OF CARDS	SOURCE
<b>27 MAY 62</b>	<b>4</b>	<b>2</b>	<b>C</b>	<b>1</b>	
CLASSIFICATION <b>C/VE DISSEM</b>				CAPTIONED BY <b>VLW</b>	

PHOTO NO. 878657 LOT NO. R-5791 MAP REFERENCE LATITUDE LONGITUDE

COUNTRY USSR PROVINCE

AREA NO. N SUBJECT AL4 SUBJECT SUBJECT SUBJECT SUBJECT SUBJECT SUBJECT

CARLEO VESSEL AT X ARS X

FR VENT SPILLS VIA RO

TTER DAM TO HAVANA (LAST PASS-

AGE FROM HAVANA TO LENINGRAD VIA ANTWERP)

PASSING THROUGH THE KIEL CANAL.

(30)

25X1A

DATE OF PHOTO	TYPE	QUALITY	CLASS	NO. OF CARDS	SOURCE
27 MAY 62	4	2	c	1	[REDACTED]
CLASSIFICATION C/NE Dissem					CAPTIONED BY VLW

PHOTO NO. **87S668** LOT NO. **R-5751** MAP REFERENCE \_\_\_\_\_ LATITUDE \_\_\_\_\_ LONGITUDE \_\_\_\_\_

COUNTRY \_\_\_\_\_ PROVINCE \_\_\_\_\_

AREA NO. **IV** SUBJECT **AL4** SUBJECT \_\_\_\_\_ SUBJECT \_\_\_\_\_ SUBJECT \_\_\_\_\_ SUBJECT \_\_\_\_\_ SUBJECT \_\_\_\_\_ SUBJECT \_\_\_\_\_ SUBJECT \_\_\_\_\_

**ETALGO** <sup>5</sup> **VESSEL** <sup>10</sup> **ATA** <sup>15</sup> **ARE** <sup>20</sup>

**FR** <sup>25</sup> **VENT** <sup>30</sup> **PI** <sup>35</sup> **UN** <sup>40</sup> **RO** <sup>45</sup>

**TFER** <sup>50</sup> **HA** <sup>55</sup> **TO** <sup>60</sup> **HAVANA** (LAST PART)

**AGE FROM HAVANA TO CENOMBIAN AIR NETWORK,**

**[Passing THROUGH THE KIEL CANAL]**

(30)

25X1A




DATE OF PHOTO	TYPE	QUALITY	CLASS	NO. OF CARDS	SOURCE
23 JUN 62	4	2	2	1	

CLASSIFICATION **C/NE Dissem** CAPTIONED BY **VLW**

PHOTO NO. 878669	LOT NO. R-5791	MAP REFERENCE	LATITUDE	LONGITUDE
COUNTRY USSR	PROVINCE			
AREA NO. N	SUBJECT ALLH	SUBJECT	SUBJECT	SUBJECT
	5	10	15	20
C	A	R	G	O
	25	30	35	40
F	R	V	E	N
	45	50		
T	T	E	R	D
A	M	T	O	
H AV ANA (LAST PASSAGE FROM HAVANA TO LENINGRAD VIA ANTWERP) [PASSING THROUGH THE <u>STRAIT</u> CANAL.]				
(30)				

25X1A



DATE OF PHOTO	TYPE	QUALITY	CLASS	NO. OF CARDS	SOURCE
27 MAY 62	H	2	C	1	
CLASSIFICATION C/UF DISSEM				CAPTIONED BY ULW	

PHOTO NO. 878670	LOT NO. R-5791	MAP REFERENCE	LATITUDE	LONGITUDE
COUNTRY: USSR	PROVINCE			
AREA NO. N	SUBJECT ALH	SUBJECT	SUBJECT	SUBJECT
5	10	15	20	
C A R G O	V E S S E L	A T K A R S K		
25	30	35	40	
F R	V E N T S P I L S	V I A	R O	
50				
T T E R D A M	T O	H A V A N A	(LAST PASSAGE	
FROM HAVANA TO LENINGRAD VIA ANTWERP), [PASS-				
ING THROUGH THE BEL CANAL.]				
(30)				

25X1A



DATE OF PHOTO	TYPE	QUALITY	CLASS	NO. OF CARDS	SOURCE
27 MAY 62	H	2	C	1	
CLASSIFICATION: C/NE DISSEM				CAPTIONED BY: LLW	

PHOTO NO. 878671		LOT NO. 2-5191	MAP REFERENCE	LATITUDE	LONGITUDE
COUNTRY Cuba		PROVINCE			
AREA NO. 17E	SUBJECT AEW	SUBJECT	SUBJECT	SUBJECT	SUBJECT
5	10	15	20	25	30
35	40	45	50	55	60
I C V I E T (A 2 1 0 V E 2 2 E L A T K A R I K EG <u>VENTADIL</u> IA NOTICE DAN TO HAVANA (LOUT <u>PARADISE</u> <u>ISLAND</u> HAVANA TO <u>LAUNIBROO</u> IA <u>ANTWERS</u> ), <u>Passing</u> <u>THROUGH</u> <u>THE</u> <u>K. P. L. CANAL</u> (30)					
25X1A					
DATE OF PHOTO	TYPE	QUALITY	CLASS	NO. OF CARDS	SC
27 MAY 62	L	2	C	1	
CLASSIFICATION			CAPTIONED BY		
CONFIDENTIAL					



PHOTO NO. 878672 LOT NO. R-5791 MAP REFERENCE LATITUDE LONGITUDE

COUNTRY	Cuba								
AREA NO	12E	SUBJECT	ALH	SUBJECT		SUBJECT		SUBJECT	
		5		10		15		20	
		25		30		35		40	
		45							

FROM VENTSPILS VIA ROTTERDAM TO HAVANA (LAST PASSAGE FROM HAVANA TO LENINGRAD VIA ANTWERP), PASSING THROUGH THE KIEL CANAL

(30)

25X1A



DATE OF PHOTO	TYPE	QUALITY	CLASS	NO. OF CARDS	30
27 MAY	62	4	2	0.1	
CLASSIFICATION				CAPTIONED BY	
C/UF DISSEM				VLCW	

PHOTO NO.	878673	LOT NO.	R-5791	MAP REFERENCE		LATITUDE		LONGITUDE	
COUNTRY	<del>Cuba</del> Cuba		PROVINCE						
AREA NO.	12E	SUBJECT	AL4	SUBJECT		SUBJECT		SUBJECT	
		5		10		15		20	
		25		30		35		40	
		45		50					
SOVIET CARGO VESSEL ATKARSK FR VENTPILS VIA ROTTERDAM TO HAVANA (LAST PASSAGE FROM HAVANA TO LENINGRAD VIA ANTWERP), [PASSING THROUGH THE KIEL CANAL]									
(30)									
25X1A									
DATE OF PHOTO	TYPE	QUALITY	CLASS	NO. OF CARDS	SC [REDACTED]				
27 MAY 62	4	2	C	1					
CLASSIFICATION				CAPTIONED BY					
CONF/NE DISSEM									

PHOTO NO. <b>878674</b>	LOT NO. <b>R-5791</b>	MAP REFERENCE	LATITUDE	LONGITUDE
COUNTRY	PROVINCE			
AREA NO. <b>12E</b>	SUBJECT <b>ALH</b>	SUBJECT	SUBJECT	SUBJECT
<b>5</b>	<b>10</b>	<b>15</b>	<b>20</b>	<b>25</b>
<b>30</b>	<b>35</b>	<b>40</b>	<b>45</b>	<b>50</b>
<b>S O V I E T C A R G O V E S S E L</b> <b>A T K A R S K</b> <b>FR VENTSPILS VIA</b> <b>ROTTERDAM TO HAVANA (LAST PASSAGE FROM HAVANA</b> <b>TO LEVINGRO VIA ANTWERP), [PASSING THROUGH THE</b> <b>KIEL CANAL]</b> <b>(30)</b>				
<b>25X1A</b>				
DATE OF PHOTO	TYPE	QUALITY	CLASS	NO. OF CARDS
<b>27 MAY 62</b>	<b>+</b>	<b>2</b>	<b>C</b>	<b>1</b>
CLASSIFICATION	CAPTIONED BY			
<b>CONFIDENTIAL</b>	<b>Carlue Dixon</b>			

PHOTO NO.	878675	LOT NO.	R-5791	MAP REFERENCE		LATITUDE		LONGITUDE	
COUNTRY	Cuba								
AREA NO.	12E	SUBJECT	ADC	SUBJECT		SUBJECT		SUBJECT	
		5		10		15		20	
		25		30		35		40	
		45		50					

SOVIET TANKER KURSK FROM VENETSPILS TO SA NTIA GO DE CUBA



25X1C  
25X1C

(30)

25X1A



DATE OF PHOTO	TYPE	QUALITY	CLASS	NO. OF CARDS	SOL
30 MAY 62	A	E	C	1	
CLASSIFICATION				CAPTIONED BY	
CONF / No FOREIGN DISSEM				VLW	

PHOTO NO. 878676 LOT NO. R-5791 MAP REFERENCE LATITUDE LONGITUDE


COUNTRY Cuba PROVINCE

AREA NO 12E SUBJECT ADC SUBJECT SUBJECT SUBJECT SUBJECT SUBJECT SUBJECT

5 10 15 20  
S O V I E T T A N K E R K U R S K

25 30 35 40  
F R O M V E N T S P I L S T O S A

45 50  
N T I A G O D E C U B A



25X1C  
25X1C

(30)

25X1A




DATE OF PHOTO	TYPE	QUALITY	CLASS	NO. OF CARDS	SO
30 MAY 62	A	2	C	1	

CLASSIFICATION CONF / No FOREIGN DISSEM CAPTIONED BY VLW

PHOTO NO. 8786777 LOT NO. R-5791 MAP REFERENCE LATITUDE LONGITUDE

COUNTRY Cuba PROVINCE

AREA NO	SUBJECT	SUBJECT	SUBJECT	SUBJECT	SUBJECT	SUBJECT	SUBJECT	SUBJECT
12E	ADC							
	5	T	10	N	15	K	20	
	25	F	30	L	35	T	40	
	45	N	50	C				



25X1C  
25X1C

25X1A

DATE OF PHOTO	TYPE	QUALITY	CLASS	NO. OF CARDS	SC
MAY 67	4	2	C	1	
CLASSIFICATION					CAPTIONED BY
CONFIDENTIAL					VW

PHOTO NO. 878678	LOT NO. R-5791	MAP REFERENCE	LATITUDE	LONGITUDE
COUNTRY Cuba	PROVINCE			
AREA NO. 12E	SUBJECT AOC	SUBJECT	SUBJECT	SUBJECT
5	10	15	20	
S	T	T	A	N
10	15	20	25	30
F	R	O	M	V
25	30	35	40	45
N	T	I	A	G
45	50	55	60	65
O	D	E	C	U
50	55	60	65	70



25X1C  
25X1C

(30)

25X1A



DATE OF PHOTO	TYPE	QUALITY	CLASS	NO. OF CARDS	SOURCE
20 MAY 62	4	2	C	1	
CLASSIFICATION CONFIDENTIAL					CAPTIONED BY JLW



PHOTO NO.	LOT NO.	MAP REFERENCE	LATITUDE	LONGITUDE
	R-5791			
COUNTRY 878679 Cuba	PROVINCE			
AREA NO. 12E	SUBJECT ADC	SUBJECT	SUBJECT	SUBJECT
	5	10	15	20
	25	30	35	40
	45	50		
SOUVIET TANKER KURSH FROM VENT 3 D I L S TO SA NTIAGOC DE CUON				
				
25X1C 25X1C (30)				
25X1A				
DATE OF PHOTO	TYPE	QUALITY	CLASS	NO. OF CARDS
20 MAY 62	4	2	2	1
CLASSIFICATION CONF/VE DISSEM			CAPTIONED BY VLW	



PHOTO NO. **878680**      LOT NO. **R-5771**      MAP REFERENCE      LATITUDE      LONGITUDE

COUNTRY	<b>Cuba</b>										PROVINCE	
AREA NO	SUBJECT		SUBJECT		SUBJECT		SUBJECT		SUBJECT		SUBJECT	
<b>12E</b>	<b>HOC</b>											
	5			10			15	<b>KURBIT</b>				20
	<b>JOUIET</b>		<b>TANKER</b>									
	25			30			35	<b>TO</b>				40
	<b>FROM</b>		<b>VEINTIPIL</b>									
	45			50								
	<b>NTIAGO</b>		<b>DE</b>		<b>COUN</b>							



25X1C  
25X1C

(30)


25X1A



DATE OF PHOTO	TYPE	QUALITY	CLASS	NO. OF CARDS	SOL
<b>20 MAR 62</b>	<b>4</b>	<b>2</b>	<b>2</b>	<b>1</b>	

CLASSIFICATION **CONF / NF DISSEM**      CAPTIONED BY **VLW**

PHOTO NO. 878681		LOT NO. R-5791		MAP REFERENCE	LATITUDE	LONGITUDE
COUNTRY Cuba			PROVINCE			
AREA NO. 12E	SUBJECT AL4	SUBJECT	SUBJECT	SUBJECT	SUBJECT	SUBJECT
5	10	15	20	25	30	35
D O W I E T		B A R B O		V E E E L		
25	30	35	40	45	50	
A T R A R E K						



(30)

25X1A 25X1C  
25X1C

DATE OF PHOTO	TYPE	QUALITY	CLASS	NO. OF CARDS	SC
27 MAY	624	2	2	1	
CLASSIFICATION C/UE DISSEM				CAPTIONED BY V2W	

PHOTO NO. 878682		LOT NO. R-5791		MAP REFERENCE		LATITUDE		LONGITUDE	
COUNTRY Cuba				PROVINCE					
AREA NO. 12E	SUBJECT ALH	SUBJECT	SUBJECT	SUBJECT	SUBJECT	SUBJECT	SUBJECT	SUBJECT	SUBJECT
5	10	13	20	S O V I E T C A R G O V E S S E L					
25	30	35	40	A T K A R B K					
45	50	[REDACTED]							
[REDACTED]								[REDACTED]	
(30)								25X1C 25X1C	
								25X1A	
DATE OF PHOTO		TYPE	QUALITY	CLASS	NO. OF CARDS	SC [REDACTED]			
27 MAY		624	2	C	1	[REDACTED]			
CLASSIFICATION C/UF DIESEN				CAPTIONED BY VLW		[REDACTED]			

PHOTO NO. 878683 LOT NO. N 1976 MAP REFERENCE C LATITUDE 17 23 N LONGITUDE 78 28 E

COUNTRY INDIA PROVINCE WAC, 674 D

AREA NO	SUBJECT	SUBJECT	SUBJECT	SUBJECT	SUBJECT	SUBJECT	SUBJECT	SUBJECT
5U	BTR							
	3		10			15		20
	25		30			35		40
	45		50					

HYDERABAD NUTRITION  
 RESEARCH LABORATORY

(4, 24)

DATE OF PHOTO	TYPE	QUALITY	CLASS	NO. OF CARDS	SOURCE OF PHOTOGRAPH
JAN 60	4	2	4	1	25X1A
CLASSIFICATION OUD				CAPTIONED BY [Signature]	

070583

PHOTO NO. 87810 <i>RL</i>	LOT NO. N1976	MAP REFERENCE C	LATITUDE 28 36 N	LONGITUDE 77 12 E
COUNTRY INDIA	PROVINCE (DELHI) <i>WAC 440 C</i>			
AREA NO. 5W	SUBJECT C18	SUBJECT B62	SUBJECT	SUBJECT
NEW	DELHI	INDIA	INSTITUTION	
FOR	MEDICAL	RESEARCH		
H.				

(4,7910)

DATE OF PHOTO	TYPE	QUALITY	CLASS	NO. OF CARDS	SOURCE OF PHOTOGRAPH
JAN 6 0 4	4	2	4	2	25X1A
CLASSIFICATION RUO				CAPTIONED BY <i>WAF</i>	


PHOTO NO. 878685		LOT NO. P N 1976		MAP REFERENCE C		LATITUDE 20 48 N		LONGITUDE 73 35 E		
COUNTRY INDIA			PROVINCE NAC 560 D							
AREA NO 5U	SUBJECT B62	SUBJECT AFJ	SUBJECT	SUBJECT	SUBJECT	SUBJECT	SUBJECT	SUBJECT	SUBJECT	
P	I	M	P	R	I	5	10	15	20	
P	L	A	N	T	U	C	25	30	35	40
A	N	T	I	B	I	O	T	I	C	
ANTIBIOTIC \$ LTD.										
(4) / (35)										
DATE OF PHOTO		TYPE	QUALITY	CLASS	NO. OF CARDS	SOURCE OF PHOTOGRAPH				
JAN 60		4	2	4	2	25X1A				
CLASSIFICATION			CAPTIONED BY							
DUO			WJS							

PHOTO NO. 878686		LOT NO. N1970	MAP REFERENCE C	LATITUDE 20 48 N	LONGITUDE 73 35 E
COUNTRY INDIA			PROVINCE NAC 56012		
AREA NO. SU	SUBJECT 662	SUBJECT AFJ	SUBJECT	SUBJECT	SUBJECT
P	1	M	P	R	1
A	N	T	H	I	N
I	O	T	L	T	O

(4,25)

DATE OF PHOTO	TYPE	QUALITY	CLASS	NO. OF CARDS	SOURCE OF PHOTOGRAPH
JAN 60	4	2	4	2	25X1A
CLASSIFICATION OUO					CAPTIONED BY [Redacted]

Approved For Release 2000/06/02 : CIA-RDP78-05867A000401370047-4

FORM 38-2  
1 Jun 58

GPO 918791

878657

PHOTO NO.	LOT NO.	MAP REFERENCE	LATITUDE	LONGITUDE
878657	N1976	C	20 48N	73 35E
COUNTRY	PROVINCE			
INDIA	WAC 560 D			
AREA NO	SUBJECT	SUBJECT	SUBJECT	SUBJECT
5U	B62	AFJ		
P I M P R I	<sup>5</sup>		<sup>10</sup>	<sup>20</sup>
L A N T	<sup>25</sup>	R E S E A R C H	<sup>30</sup>	<sup>40</sup>
N G	<sup>45</sup>	H I N O U \$	<sup>50</sup>	<sup>60</sup>
ANTIBIOTICS, LTD.				
TAN				
(4, 25)				
DATE OF PHOTO	TYPE	QUALITY	CLASS	NO. OF CARDS
JAN 60	4	2	4	2
CLASSIFICATION	CAPTIONED BY		SOURCE OF PHOTOGRAPH	
SECRET	ZHA		25X1A	



PHOTO NO.	878688	LOT NO.	N1976	MAP REFERENCE	C	LATITUDE	20 48N	LONGITUDE	73 35E
COUNTRY	INDIA		PROVINCE WAC 560D						
AREA NO.	5W	SUBJECT	C28	SUBJECT	B62	SUBJECT	AFJ	SUBJECT	
		5			10			15	20
	P	I	M	P	R	A	D	M	I
	N	G			25			35	40
			P	E	N	I	C	I	L
					45				
	I	N	D	U	\$	T	A	N	
					50				


(4, 25)(7)

DATE OF PHOTO	JAN 60	TYPE	4	QUALITY	2	CLASS	4	NO. OF CARDS	3	SOURCE OF PHOTOGRAPH	25X1A
CLASSIFICATION	OUO		CAPTIONED BY		[REDACTED]						

PHOTO NO. <b>878689</b>	LOT NO. <b>N1476</b>	MAP REFERENCE <b>C</b>	LATITUDE <b>20 48N</b>	LONGITUDE <b>73 35E</b>
COUNTRY	PROVINCE <b>WAC 560 D</b>			
AREA NO. <b>5W</b>	SUBJECT <b>C28</b>	SUBJECT <b>B62</b>	SUBJECT <b>AFJ</b>	SUBJECT
<b>P I M P R I</b>	<b>3</b>	<b>10</b>	<b>P E N #1</b>	<b>C I L L I N</b>
<b>L T,</b>	<b>25</b>	<b>30</b>	<b>T A N</b>	<b>A N T I B I O</b>
<b>T I C \$,</b>	<b>45</b>	<b>50</b>	<b>L T D</b>	<b>ADMINISTRATION BUILDING</b>

(4, 25) / 71

DATE OF PHOTO	TYPE	QUALITY	CLASS	NO. OF CARDS	SOURCE OF PHOTOGRAPH
<b>JAN 60</b>	<b>4</b>	<b>2</b>	<b>21</b>	<b>3</b>	<b>25X1A</b>
CLASSIFICATION	CAPTIONED BY				
<b>DUO</b>	<b>WTS</b>				

PHOTO NO. 878690		LOT NO. N1976		MAP REFERENCE C		LATITUDE 18 32 N		LONGITUDE 73 52 E	
COUNTRY INDIA					PROVINCE WAC 673A				
AREA NO 54		SUBJECT B	SUBJECT B52	SUBJECT C28	SUBJECT	SUBJECT	SUBJECT	SUBJECT	SUBJECT
P O D O N A		N A T I O N A L		C H E M					
I C A L		R E S E A R C H		L A B O R A					
T O R Y									
(4,710)									
DATE OF PHOTO		TYPE	QUALITY	CLASS	NO. OF CARDS	SOURCE OF PHOTOGRAPH			
JAN 6 0		4	2	4	2	25X1A			
CLASSIFICATION			CAPTIONED BY						
OUO			WJ						

CIA-RDP78-05867A000401370047-4

PHOTO NO. 878691		LOT NO. N1976		MAP REFERENCE C		LATITUDE 18 32N		LONGITUDE 73 52E	
COUNTRY INDIA			PROVINCE WAC 673A						
AREA NO. 5U		SUBJECT C14	SUBJECT B61	SUBJECT	SUBJECT	SUBJECT	SUBJECT	SUBJECT	SUBJECT
P O O N A		M E D I C A L			\$ C H O O				
L.		25	30	35	40	45	50	55	60
(4, 7) 9									
DATE OF PHOTO		TYPE	QUALITY	CLASS	NO. OF CARDS	SOURCE OF PHOTOGRAPH			
JAN 60		4	2	4	2	25X1A			
CLASSIFICATION		DUO	CAPTIONED BY WAG						

PHOTO NO. 878692		LOT NO. N1976		MAP REFERENCE C		LATITUDE 18 32 N		LONGITUDE 73 52 E	
COUNTRY INDIA				PROVINCE WAC 673A					
AREA NO 5W		SUBJECT C14	SUBJECT B61	SUBJECT	SUBJECT	SUBJECT	SUBJECT	SUBJECT	SUBJECT
P O O N A		M E D I C A L	S C H O O L						
L									
(4, 9)									
DATE OF PHOTO		TYPE	QUALITY	CLASS	NO. OF CARDS	SOURCE OF PHOTOGRAPH			
JAN 60		4	2	4	2	25X1A			
CLASSIFICATION ORO			CAPTIONED BY WAG			[REDACTED]			
FORM NO. 1 Jan 58									

878693

PHOTO NO. LOT NO. MAP REFERENCE LATITUDE LONGITUDE  
N1976 C 22 45N 88 10E

COUNTRY INDIA PROVINCE WAC 558 B

AREA NO SW SUBJECT CIJ SUBJECT B61 SUBJECT SUBJECT SUBJECT SUBJECT SUBJECT

5 10 15 20  
H I N G U R P U B L I C H E A L T  
25 30 35 40  
H T R A I N I N G C E N T E R M  
45  
E D I C A L S T U D E N T S R E C E I V E

TRAINING IN PUBLIC HEALTH HERE.

(4,9)

DATE OF PHOTO	TYPE	QUALITY	CLASS	NO. OF CARDS	SOURCE OF PHOTOGRAPH
JAN 60	4	2	4	2	25X1A
CLASSIFICATION				CAPTIONED BY	
OLD				ZWZ	

2000/06/02 : CIA-RDP78-05867A000401370047-4

878694

PHOTO NO. 878694

LOT NO. M 5112

MAP REFERENCE C

LATITUDE 28 40 N

LONGITUDE 77 13 E

COUNTRY INDIA

PROVINCE WAC 440 C

AREA NO	SUBJECT	SUBJECT	SUBJECT	SUBJECT	SUBJECT	SUBJECT	SUBJECT	SUBJECT
5 W	B61	C18						
D E L H I			P H Y S I C A L				T H E R	
A P Y	A T		F O R M E R			U. S.	A R M Y	
Y	H O		P I T A L					

(4, 10)

25X1A

DATE OF PHOTO	TYPE	QUALITY	CLASS	NO. OF CARDS	SOURCE OF
59	1	2	4	2	[REDACTED]

CLASSIFICATION OUD

CAPTIONED BY [Signature]


PHOTO NO. <b>878695</b>	LOT NO. <b>L2263</b>	MAP REFERENCE <b>C</b>	LATITUDE <b>22 33 N</b>	LONGITUDE <b>88 22 E</b>
COUNTRY <b>INDIA</b>		PROVINCE <b>WAC 558 B</b>		
AREA NO. <b>5U</b>	SUBJECT <b>Q14</b>	SUBJECT <b>B62</b>	SUBJECT	SUBJECT
C	A	L	C	U
T	T	W	T	E
T	R	Y	E	X
PER	EX	P	E	R
MENTAL	MEDICINE,	BIOCHEMICAL LABORATORY,		
(49)				
DATE OF PHOTO	TYPE	QUALITY	CLASS	NO. OF CARDS
	<b>57</b>	<b>1</b>	<b>1</b>	<b>4</b>
CLASSIFICATION			CAPTIONED BY	SOURCE OF
<b>OLD</b>			<b>2179</b>	



PHOTO NO.	878695	LOT NO.	L2663	MAP REFERENCE	C	LATITUDE	22 32 N	LONGITUDE	88 22 E
COUNTRY	INDIA		PROVINCE						
AREA NO	54	SUBJECT		SUBJECT		SUBJECT		SUBJECT	
		C14	B62						
				10		15			20
				30		35			40
				45		50			
		CHROMATOGRAPHY ROOM.							
		(49)							

25X1A

DATE OF PHOTO	TYPE	QUALITY	CLASS	NO. OF CARDS	SOURCE OF P
57	1	1	4	2	
CLASSIFICATION		CAPTIONED BY			
OLD		TMT			

PHOTO NO. <b>878697</b>	LOT NO. <b>M 4990</b>	MAP REFERENCE	LATITUDE	LONGITUDE
COUNTRY <b>INDIA</b>	PROVINCE <b>DELHI</b>			
AREA NO. <b>5U</b>	SUBJECT <b>AVA</b>	SUBJECT <b>B61</b>	SUBJECT <b>C38</b>	SUBJECT
<b>A N T I</b>	<b>5</b>	<b>- M A L</b>	<b>10</b>	<b>A R I A</b>
<b>G</b>	<b>25</b>		<b>30</b>	<b>15</b>
	<b>45</b>		<b>50</b>	<b>35</b>
				<b>40</b>
				<b>45</b>
				<b>50</b>
				<b>55</b>
				<b>60</b>
				<b>65</b>
				<b>70</b>
				<b>75</b>
				<b>80</b>
				<b>85</b>
				<b>90</b>
				<b>95</b>
				<b>100</b>
				<b>105</b>
				<b>110</b>
				<b>115</b>
				<b>120</b>
				<b>125</b>
				<b>130</b>
				<b>135</b>
				<b>140</b>
				<b>145</b>
				<b>150</b>
				<b>155</b>
				<b>160</b>
				<b>165</b>
				<b>170</b>
				<b>175</b>
				<b>180</b>
				<b>185</b>
				<b>190</b>
				<b>195</b>
				<b>200</b>
				<b>205</b>
				<b>210</b>
				<b>215</b>
				<b>220</b>
				<b>225</b>
				<b>230</b>
				<b>235</b>
				<b>240</b>
				<b>245</b>
				<b>250</b>
				<b>255</b>
				<b>260</b>
				<b>265</b>
				<b>270</b>
				<b>275</b>
				<b>280</b>
				<b>285</b>
				<b>290</b>
				<b>295</b>
				<b>300</b>
				<b>305</b>
				<b>310</b>
				<b>315</b>
				<b>320</b>
				<b>325</b>
				<b>330</b>
				<b>335</b>
				<b>340</b>
				<b>345</b>
				<b>350</b>
				<b>355</b>
				<b>360</b>
				<b>365</b>
				<b>370</b>
				<b>375</b>
				<b>380</b>
				<b>385</b>
				<b>390</b>
				<b>395</b>
				<b>400</b>
				<b>405</b>
				<b>410</b>
				<b>415</b>
				<b>420</b>
				<b>425</b>
				<b>430</b>
				<b>435</b>
				<b>440</b>
				<b>445</b>
				<b>450</b>
				<b>455</b>
				<b>460</b>
				<b>465</b>
				<b>470</b>
				<b>475</b>
				<b>480</b>
				<b>485</b>
				<b>490</b>
				<b>495</b>
				<b>500</b>
				<b>505</b>
				<b>510</b>
				<b>515</b>
				<b>520</b>
				<b>525</b>
				<b>530</b>
				<b>535</b>
				<b>540</b>
				<b>545</b>
				<b>550</b>
				<b>555</b>
				<b>560</b>
				<b>565</b>
				<b>570</b>
				<b>575</b>
				<b>580</b>
				<b>585</b>
				<b>590</b>
				<b>595</b>
				<b>600</b>
				<b>605</b>
				<b>610</b>
				<b>615</b>
				<b>620</b>
				<b>625</b>
				<b>630</b>
				<b>635</b>
				<b>640</b>
				<b>645</b>
				<b>650</b>
				<b>655</b>
				<b>660</b>
				<b>665</b>
				<b>670</b>
				<b>675</b>
				<b>680</b>
				<b>685</b>
				<b>690</b>
				<b>695</b>
				<b>700</b>
				<b>705</b>
				<b>710</b>
				<b>715</b>
				<b>720</b>
				<b>725</b>
				<b>730</b>
				<b>735</b>
				<b>740</b>
				<b>745</b>
				<b>750</b>
				<b>755</b>
				<b>760</b>
				<b>765</b>
				<b>770</b>
				<b>775</b>
				<b>780</b>
				<b>785</b>
				<b>790</b>
				<b>795</b>
				<b>800</b>
				<b>805</b>
				<b>810</b>
				<b>815</b>
				<b>820</b>
				<b>825</b>
				<b>830</b>
				<b>835</b>
				<b>840</b>
				<b>845</b>
				<b>850</b>
				<b>855</b>
				<b>860</b>
				<b>865</b>
				<b>870</b>
				<b>875</b>
				<b>880</b>
				<b>885</b>
				<b>890</b>
				<b>895</b>
				<b>900</b>
				<b>905</b>
				<b>910</b>
				<b>915</b>
				<b>920</b>
				<b>925</b>
				<b>930</b>
				<b>935</b>
				<b>940</b>
				<b>945</b>
				<b>950</b>
				<b>955</b>
				<b>960</b>
				<b>965</b>
				<b>970</b>
				<b>975</b>
				<b>980</b>
				<b>985</b>
				<b>990</b>
				<b>995</b>
				<b>1000</b>

(4,7,9)

25X1A



DATE OF PHOTO	TYPE	QUALITY	CLASS	NO. OF CARDS	SOURCE
<b>59</b>	<b>4</b>	<b>2</b>	<b>3</b>	<b>3</b>	
CLASSIFICATION					CAPTIONED BY
<b>CONF</b>					<b>WJZ</b>

CIA-RDP78-05867A000401370047-4

878698

PHOTO NO.

LOT NO.

M 4990

MAP REFERENCE

LATITUDE

LONGITUDE

COUNTRY

INDIA

PROVINCE

DELHI

AREA NO

5UL

SUBJECT

AVA

SUBJECT

B61

SUBJECT

C35

SUBJECT

SUBJECT

SUBJECT

SUBJECT

SUBJECT

A N T I

5

M A L

10

A R I A

15

P R A Y I N

20

G

25

30

35

40

45

50

(4,7,9)

25X1A

DATE OF PHOTO

5 9

TYPE

4

QUALITY

2

CLASS

3

NO. OF CARDS

3

SOURCE



CLASSIFICATION

CONF

CAPTIONED BY

WJZ

GPO 918791

FORM 1  
1 Jun 56

Approved For Release 2000/06/02 : PHOTO ANALYSIS REPORT  
CIA-RDP78-05867A000401370047-4

PHOTO NO. <b>878699</b>	LOT NO. <b>M4990</b>	MAP REFERENCE	LATITUDE	LONGITUDE
COUNTRY <b>INDIA</b>	PROVINCE <b>(DELHI)</b>	<b>WAC 440 C</b>		
AREA NO. <b>5U</b>	SUBJECT <b>AJA</b>	SUBJECT <b>B61</b>	SUBJECT <b>C38</b>	
<b>A</b>	<b>N</b>	<b>T</b>	<b>I</b>	<b>5</b>
<b>G</b>	<b>-</b>	<b>M</b>	<b>A</b>	<b>10</b>
	<b>L</b>	<b>A</b>	<b>R</b>	<b>15</b>
	<b>A</b>	<b>R</b>	<b>I</b>	<b>20</b>
	<b>A</b>	<b>A</b>	<b>A</b>	<b>25</b>
	<b>R</b>	<b>I</b>	<b>A</b>	<b>30</b>
	<b>A</b>	<b>A</b>	<b>A</b>	<b>35</b>
	<b>A</b>	<b>A</b>	<b>A</b>	<b>40</b>
	<b>A</b>	<b>A</b>	<b>A</b>	<b>45</b>
	<b>A</b>	<b>A</b>	<b>A</b>	<b>50</b>

(4,7,9)

25X1A

DATE OF PHOTO	TYPE	QUALITY	CLASS	NO. OF CARDS	SOURCE
<b>59</b>	<b>4</b>	<b>2</b>	<b>3</b>	<b>3</b>	[REDACTED]
CLASSIFICATION <b>CONF</b>					CAPTIONED BY