

Approved For Release 2000/06/02 : CIA-RDP78-05867A000401370044-7

PHOTO NO. 878301 LOT NO. R5763 MAP REFERENCE C LATITUDE 13 46N LONGITUDE 109 14E

COUNTRY SOUTH VIETNAM PROVINCE (PHU YEN)

AREA NO	SUBJECT	SUBJECT	SUBJECT	SUBJECT	SUBJECT	SUBJECT	SUBJECT	SUBJECT
32L	D42	AKV	AKZ					
Q U I	N H O N	(N R)			H I G H W A Y			
R O U T E	#	(1) 9			4 0	K M S		U
O F	T O W N							

(1, 28)

25X1A



DATE OF PHOTO	TYPE	QUALITY	CLASS	NO. OF CARDS	SOURCE
61 62	4	2	4	3	

CLASSIFICATION ~~TOP SECRET~~ CAPTIONED BY WJS

PHOTO NO. 878302	LOT NO. R5763	MAP REFERENCE C	LATITUDE 13 46N	LONGITUDE 109 14E
COUNTRY SOUTH VIETNAM		PROVINCE (PHU YEN)		
AREA NO. 32L	SUBJECT AKV	SUBJECT 042	SUBJECT DIB	SUBJECT
Q	U	1	N H O N	(N R)
R	O	U	T E	#
W	O	F	T O W N	

(1, 28)

25X1A

DATE OF PHOTO	TYPE	QUALITY	CLASS	NO. OF CARDS	SOURCE C
61	62	4	2	4	3
CLASSIFICATION OUD			CAPTIONED BY [Signature]		

PHOTO NO. 878303	LOT NO. R5763	MAP REFERENCE C	LATITUDE 13 <del>6</del> N 57	LONGITUDE 108 <del>4</del> E 39
COUNTRY SOUTH VIETNAM	PROVINCE (PLEIKU)			
AREA NO. 32L	SUBJECT DIF	SUBJECT D42	SUBJECT DIB	SUBJECT AKU
A N	K H E	(N R)	L K S	E A S T
F R M	H I G H	N A Y	#	① 9. [A T
T E R R A I N ]				PART 1 OF 2-PART PANORAMA

SEE CIA #

(1, 28)

DATE OF PHOTO 61-6-2	TYPE 3	QUALITY 2	CLASS 4	NO. OF CARDS 4	SOURCE OF PHOTOGRAPH 25X1A
CLASSIFICATION 000				CAPTIONED BY [REDACTED]	

PHOTO NO. 878301

LOT NO. R5763

MAP REFERENCE C

LATITUDE 13 ~~37~~ N

LONGITUDE 109 ~~14~~ E

COUNTRY SOUTH VIETNAM

PROVINCE (PLEIKU)

AREA NO	SUBJECT	SUBJECT	SUBJECT	SUBJECT	SUBJECT	SUBJECT	SUBJECT	SUBJECT	SUBJECT
326	DIF	242	DIB	AKU					
A N	K H E	(N R)		L K G		15	E A S T		20
F R M	H I G H W A Y			#		35	① 9. [A T		40
T E R R A I N						50			

PART 2 OF 2-PART PANORAMA

SEE CIA # \_\_\_\_\_

(1, 28)

DATE OF PHOTO	TYPE	QUALITY	CLASS	NO. OF CARDS	SOURCE OF PHOTOGRAPH
61-62	3	2	4	4	25X1A
CLASSIFICATION				CAPTIONED BY	
OUO				WJG	

PHOTO NO. <b>878305</b>	LOT NO. <b>R 5763</b>	MAP REFERENCE <b>C</b>	LATITUDE <b>13 57 N</b>	LONGITUDE <b>108 39 E</b>
COUNTRY <b>SOUTH VIETNAM</b>		PROVINCE <b>PLEIKU</b>		
AREA NO. <b>32L</b>	SUBJECT <b>C6B</b>	SUBJECT <b>AKV</b>	SUBJECT <b>C26</b>	SUBJECT <b>C32</b>
			SUBJECT <b>AYQ</b>	
<b>A N</b>	<b>K H E</b>	<b>H I</b>	<b>G H</b>	<b>W A Y</b>
<b>E</b>	<b>9</b>			<b>R O A D</b>

(67, 17, 28)

DATE OF PHOTO	TYPE	QUALITY	CLASS	NO. OF CARDS	SOURCE OF PHOTOGRAPH
<b>6 1 6 2</b>	<b>4</b>	<b>2</b>	<b>4</b>	<b>5</b>	<b>25X1A</b>
CLASSIFICATION <b>OUO</b>				CAPTIONED BY <b>WAG</b>	

828306	LOT NO. R 5763	MAP REFERENCE C	LATITUDE 13 46N	LONGITUDE 109 14E
COUNTRY SOUTH VIETNAM	PROVINCE (PHU YEN)			
AREA NO. 32L	SUBJECT AKZ	SUBJECT AKV	SUBJECT	SUBJECT
0	1	5	10	15
R	N	H	O	N
25	(NR)		H I G H W A Y	
30	① 9		35	40
R	O	U	T	E
45	T O W N		9 0 K M	
50	N		EROSION CAUSED BY	
SURFACE RUN-OFF WATER				

(28)

25X1A

DATE OF PHOTO	TYPE	QUALITY	CLASS	NO. OF CARDS	SOURCE
61	62	4	2	4	2
CLASSIFICATION 04D					CAPTIONED BY WJZ

PHOTO NO. **878307** LOT NO. **R5763** MAP REFERENCE **C** LATITUDE **12 30N** LONGITUDE **109 07E**

COUNTRY **SOUTH VIETNAM** PROVINCE

AREA NO	SUBJECT	SUBJECT	SUBJECT	SUBJECT	SUBJECT	SUBJECT	SUBJECT	SUBJECT
<b>32L</b>	<b>AKZ</b>	<b>AKW</b>	<b>C34</b>	<b>DID</b>				
<b>NINH</b>	<b>HOA</b>			<b>BRIDGE</b>	<b>AT</b>			
<b>BEGINNING</b>				<b>OF</b>	<b>ROUTE</b>			
<b>0.</b>								

(1)(7,28,29)

DATE OF PHOTO	TYPE	QUALITY	CLASS	NO. OF CARDS	SOURCE OF PHOTOGRAPH
<b>61-62</b>	<b>4</b>	<b>2</b>	<b>4</b>	<b>4</b>	<b>25X1A</b>
CLASSIFICATION <b>OLD</b>				CAPTIONED BY <b>WY4</b>	

PHOTO NO.	878308	LOT NO.	R5763	MAP REFERENCE	C	LATITUDE	12 30N	LONGITUDE	109 07E
COUNTRY	SOUTH VIETNAM								
AREA NO	32L	SUBJECT	DID	SUBJECT	C34	SUBJECT	AKW	SUBJECT	20E
	N I N H		H O A				B R I D G E		A T
	B E G I N N I N G						O F		R O U T E
	0.		A R M Y				T R U C K S,		
(1, 3, 28, 29)									
DATE OF PHOTO	61-62	TYPE	4	QUALITY	2	CLASS	4	NO. OF CARDS	4
CLASSIFICATION	OUO			CAPTURED BY		TAY			
								SOURCE OF PHOTOGRAPH	
								25X1A	



PHOTO NO. **878309** LOT NO. **R5763** MAP REFERENCE **C** LATITUDE **12 30N** LONGITUDE **109 07E**

COUNTRY **SOUTH VIETNAM** PROVINCE

AREA NO	SUBJECT	SUBJECT	SUBJECT	SUBJECT	SUBJECT	SUBJECT	SUBJECT	SUBJECT
<b>32L</b>	<b>DIO</b>	<b>AKW</b>						
	<b>NINH HOA</b>				<b>BRIDGE</b>	<b>AT</b>		
	<b>BEGINNING</b>				<b>OF</b>	<b>ROUTE</b>		
	<b>①</b>							

(1, 28, 29)

DATE OF PHOTO	TYPE	QUALITY	CLASS	NO. OF CARDS	SOURCE OF PHOTOGRAPH
<b>61-62</b>	<b>4</b>	<b>2</b>	<b>4</b>	<b>2</b>	<b>25X1A</b>
CLASSIFICATION <b>OWD</b>				CAPTIONED BY <b>WKS</b>	



PHOTO NO. 878311	LOT NO. R5763	MAP REFERENCE C	LATITUDE 12	LONGITUDE 30N 109 07E
COUNTRY SOUTH VIETNAM		PROVINCE		
AREA NO. 32L	SUBJECT AKW	SUBJECT AKW	SUBJECT 039	SUBJECT AKIE
N I N H	H O A	(N R)	D R I D G E	
O V E R	S O N G	C A Y	R I V E R,	
5 K M	W O F	TOWN, ROUTE # 21.		

(28, 29) (32)

25X1A

DATE OF PHOTO	TYPE	QUALITY	CLASS	NO. OF CARDS	SOURCE
61-62	4	2	4	4	[REDACTED]
CLASSIFICATION OLD					CAPTIONED BY MS

PHOTO NO.	878312	LOT NO.	R5763	MAP REFERENCE	C	LATITUDE	12 30N	LONGITUDE	109 07E
COUNTRY	SOUTH VIETNAM								
AREA NO.	32L	SUBJECT	AKW	SUBJECT	AKW	SUBJECT	D39	SUBJECT	
	N I N H		H O A		(N R)		B R I D G E		
	O V E R		D O N G		C A Y		R I V E R,		
	5 K M		W O F				TOWN, ROUTE # 21.		

(28, 29)

25X1A

DATE OF PHOTO	TYPE	QUALITY	CLASS	NO. OF CARDS	SOURCE
61-62	4	2	4	3	[REDACTED]
CLASSIFICATION: OUD				CAPTIONED BY: [REDACTED]	

PHOTO NO. 878313		LOT NO. R 5703		MAP REFERENCE		LATITUDE 12		LONGITUDE 30N 107 37E	
COUNTRY SOUTH VIETNAM				PROVINCE					
AREA NO. 324	SUBJECT ARW	SUBJECT AKB	SUBJECT 039	SUBJECT	SUBJECT	SUBJECT	SUBJECT	SUBJECT	SUBJECT
N I N H	H O A	(N R)							
O V E R	S O N G	C A Y							
S I K M	W O F								
TOWN, ROUTE # 21.									
(28, 29)									
25X1A									
DATE OF PHOTO		TYPE	QUALITY	CLASS	NO. OF CARDS	SOURCE			
61-62		4	2	4	3	[REDACTED]			
CLASSIFICATION			CAPTIONED BY						
			O U D		[REDACTED]				

PHOTO NO. 8783154 LOT NO. R5763 MAP REFERENCE C LATITUDE 12 30N LONGITUDE 109 07E

COUNTRY SOUTH VIETNAM PROVINCE

AREA NO	SUBJECT	SUBJECT	SUBJECT	SUBJECT	SUBJECT	SUBJECT	SUBJECT	SUBJECT
<u>32L</u>	<u>AKZ</u>	<u>AKW</u>						
<u>NINH</u>	<u>HODA</u>	<u>(NR)</u>				<u>BRIDGE</u>	<u>E</u>	
<u>ON</u>	<u>HIGHWAY</u>	<u>ROUTE</u>	<u>19</u>					
<u>00</u>	<u>KM</u>	<u>WEST</u>	<u>OF TOWN,</u>					

(28, 29)

DATE OF PHOTO	TYPE	QUALITY	CLASS	NO. OF CARDS	SOURCE OF PHOTOGRAPH
<u>61-62</u>	<u>4</u>	<u>2</u>	<u>4</u>	<u>2</u>	<u>25X1A</u>
CLASSIFICATION <u>OUO</u>				CAPTIONED BY <u>MS</u>	

PHOTO NO. 8783145 LOT NO. R5763 MAP REFERENCE C LATITUDE 12 30N LONGITUDE 109 07E

COUNTRY SOUTH VIETNAM PROVINCE

AREA NO	SUBJECT	SUBJECT	SUBJECT	SUBJECT	SUBJECT	SUBJECT	SUBJECT	SUBJECT
<u>321</u>	<u>AKZ</u>	<u>AKW</u>						
<u>N I N H</u>	<u>H O A</u>	<u>(N R)</u>			<u>15</u>	<u>B R I D G E</u>	<u>20</u>	
<u>0 N</u>	<u>H I G H W A Y</u>	<u>30</u>		<u>R O U T E</u>	<u>35</u>	<u>(1) 9</u>	<u>40</u>	
<u>(1) 0</u>	<u>K M</u>	<u>W E</u>	<u>50</u>	<u>T</u>		<u>OF TOWN,</u>		

(28, 29)


DATE OF PHOTO	TYPE	QUALITY	CLASS	NO. OF CARDS	SOURCE OF PHOTOGRAPH
<u>61-62</u>	<u>4</u>	<u>2</u>	<u>4</u>	<u>2</u>	<u>25X1A</u>
CLASSIFICATION <u>OUO</u>				CAPTIONED BY <u>MS</u>	







PHOTO NO. 878318	LOT NO. R 5763	MAP REFERENCE C	LATITUDE 12 30N	LONGITUDE 109 07E
COUNTRY SOUTH VIETNAM		PROVINCE		
AREA NO. 322	SUBJECT DIB	SUBJECT AKZ	SUBJECT AKW	SUBJECT D42
N 1 N H	5	H O A	15 (NR)	B R I D G E
0 N H	25	I G H W A Y	35	R O U T E 2 (1)
2 4	45	K M \$	50	W E \$ T OF TOWN

(1, 28, 29)

DATE OF PHOTO 61-62	TYPE 4	QUALITY 2	CLASS 4	NO. OF CARDS 4	SOURCE OF PHOTOGRAPH 25X1A
CLASSIFICATION 040				CAPTIONED BY [Redacted]	

PHOTO NO. 878319	LOT NO. R 5763	MAP REFERENCE C	LATITUDE 12 30N	LONGITUDE 109 07E
COUNTRY SOUTH VIETNAM		PROVINCE		
AREA NO. 32L	SUBJECT DIB	SUBJECT AKZ	SUBJECT AKW	
N 1 N H	H O A	(N R)	B R I D G E	20
0 N	H I G H W A Y	R O U T E	2 (1)	40
2 4	K M \$	W E \$ T	OF TOWN	
(1, 24, 24)				
DATE OF PHOTO 61-62	TYPE 4	QUALITY 2	CLASS 4	NO. OF CARDS 3
CLASSIFICATION C40				SOURCE OF PHOTOGRAPH 25X1A
CAPTIONED BY [Signature]				[Redacted]

PHOTO NO. 878320	LOT NO. R 5763	MAP REFERENCE C	LATITUDE 12 30 N	LONGITUDE 109 07 E
COUNTRY SOUTH VIETNAM		PROVINCE		
AREA NO. 32L	SUBJECT AKZ	SUBJECT AKV	SUBJECT (N R)	SUBJECT ROUTE
N 1 N H	5 H O A	10	15	20
2 ①	25 2 7	30 K M \$	35 W E \$ T	40 O K T
0 W N	45	50		

(28)

DATE OF PHOTO	TYPE	QUALITY	CLASS	NO. OF CARDS	SOURCE OF PHOTOGRAPH
61-62	4	2	4	2	25X1A
CLASSIFICATION				CAPTIONED BY	
000				MS	



PHOTO NO. 875322	LOT NO. R 5763	MAP REFERENCE C	LATITUDE 12 30 N	LONGITUDE 109 07 E
COUNTRY SOUTH VIETNAM		PROVINCE		
AREA NO. 32L	SUBJECT 043	SUBJECT AKZ	SUBJECT AKW	SUBJECT
N	1	N	H	5
H		H	O	A
(N		R)		
15		B	R	I
20		D	G	E
25		R	O	W
30		T	E	
35		4	2	
40		K	M	
45				
50				
O F - T O W N				KILOMETER 42 + 754.34

(1 28, 29)

DATE OF PHOTO	TYPE	QUALITY	CLASS	NO. OF CARDS	SOURCE OF PHOTOGRAPH
61-62	4	2	4	3	25X1A
CLASSIFICATION OUO				CAPTIONED BY [Signature]	[Redacted]

PHOTO NO.	878323	LOT NO.	R 5763	MAP REFERENCE	C	LATITUDE	12 30 N	LONGITUDE	109 07 E
COUNTRY	SOUTH VIETNAM								
AREA NO.	321	SUBJECT	043	SUBJECT	AKZ	SUBJECT	AKW	SUBJECT	
	N	1	N	H		H	O	A	(N R)
									B R I D G E
	O	N	R	O	U	T	E	2	①
									[ 4 2 K M ] W
	O	F	T	O	W	N			KILOMETER 42 + 754.3

(128,24)

DATE OF PHOTO	TYPE	QUALITY	CLASS	NO. OF CARDS	SOURCE OF PHOTOGRAPH
61-62	4	2	4	3	25X1A
CLASSIFICATION				CAPTIONED BY	
040					





PHOTO NO.	878325	LOT NO.	R 5763	MAP REFERENCE	C	LATITUDE	12 30 N	LONGITUDE	109 07 E
COUNTRY	SOUTH VIETNAM								
AREA NO	32L	SUBJECT	DV2	SUBJECT	AKZ	SUBJECT	AKW	SUBJECT	
	N	I	N	H	H	O	A	(N R)	B R I D G E
	O	N	R	O	U	T	E	2 (1)	4 5 K M S W
	O	F	T	O	W	N			KILOMETER 45 + 538.60

(1)(28,29)

DATE OF PHOTO	61-02	TYPE	4	QUALITY	2	CLASS	4	NO. OF CARDS	3	SOURCE OF PHOTOGRAPH	25X1A
CLASSIFICATION	DUO		CAPTIONED BY		[Redacted]						

PHOTO NO. **878326** LOT NO. **R5763** MAP REFERENCE **C** LATITUDE **12 30N** LONGITUDE **109 07E**

COUNTRY **SOUTH VIETNAM** PROVINCE

AREA NO	SUBJECT	SUBJECT	SUBJECT	SUBJECT	SUBJECT	SUBJECT	SUBJECT	SUBJECT
<b>32L</b>	<b>AKV</b>	<b>AKZ</b>						
<b>N 1 N H</b>	<b>5 H O A</b>	<b>10 (N R)</b>			<b>15 R O U T E</b>			<b>20 2</b>
<b>(1) W</b>	<b>25 O F T</b>	<b>30 O W N</b>			<b>35 5 3 - 5 5</b>			<b>40 K</b>
<b>M \$</b>	<b>45 W E \$ T</b>	<b>50</b>						

(28)

DATE OF PHOTO	TYPE	QUALITY	CLASS	NO. OF CARDS	SOURCE OF PHOTOGRAPH
<b>61- 6 2</b>	<b>4</b>	<b>2</b>	<b>4</b>	<b>2</b>	<b>25X1A</b>
CLASSIFICATION <b>OUO</b>				CAPTIONED BY <b>WJH</b>	

PHOTO NO. <b>8783287</b>	LOT NO. <b>R 5763</b>	MAP REFERENCE <b>C</b>	LATITUDE <b>12 30N</b>	LONGITUDE <b>109 07E</b>
COUNTRY <b>SOUTH VIETNAM</b>		PROVINCE		
AREA NO. <b>32L</b>	SUBJECT <b>AKV</b>	SUBJECT <b>AKZ</b>	SUBJECT <b>AKY</b>	
<b>N 1 N H</b>	<b>H O A</b>	<b>(N R)</b>	<b>R O U T E</b>	<b>2</b>
<b>① W</b>	<b>O F</b>	<b>T O W N</b>	<b>5 3 - 5 5</b>	<b>K</b>
<b>M \$</b>	<b>W E \$ T</b>		<b>MAINTENANCE WORK,</b>	

(28)

DATE OF PHOTO	TYPE	QUALITY	CLASS	NO. OF CARDS	SOURCE OF PHOTOGRAPH
<b>61- 62</b>	<b>4</b>	<b>2</b>	<b>4</b>	<b>3</b>	<b>25X1A</b>
CLASSIFICATION <b>OUO</b>			CAPTIONED BY <b>ZH</b>		

PHOTO NO. 878328	LOT NO. R5763	MAP REFERENCE C	LATITUDE 12 30 N	LONGITUDE 109 07 E
COUNTRY SOUTH VIETNAM				
AREA NO. 32L	SUBJECT AKV	SUBJECT AKW	SUBJECT	SUBJECT
N 1	N H	H O A	(N R)	B R I D G E
O N	R O U T E	2 0	5 5	K M [ ] W
O F	T O W N	50	KILOMETER 55 + 637.30,	

(28, 29)

DATE OF PHOTO	TYPE	QUALITY	CLASS	NO. OF CARDS	SOURCE OF PHOTOGRAPH
61-62-4		2	4	2	25X1A
CLASSIFICATION DUO			CAPTIONED BY HAG		[REDACTED]

PHOTO NO. <sup>29</sup> 8783 ~~37~~ | LOT NO. R5763 | MAP REFERENCE C | LATITUDE 12 30N | LONGITUDE 109 07E

COUNTRY SOUTH VIETNAM | PROVINCE

AREA NO	SUBJECT	SUBJECT	SUBJECT	SUBJECT	SUBJECT	SUBJECT	SUBJECT	SUBJECT
32L	D43	AKZ	AKW					
N 1 N H	<sup>5</sup> H O A	(N R)			<sup>15</sup> R O U T E			<sup>20</sup> #
2 1	<sup>25</sup> B R I D G E	<sup>30</sup> A T			<sup>35</sup> K M			<sup>40</sup> 5 7
+ 8 3	<sup>45</sup> 4 3 8	<sup>50</sup> W E S T						OF NINH HOA,

(1,28)

DATE OF PHOTO	TYPE	QUALITY	CLASS	NO. OF CARDS	SOURCE OF PHOTOGRAPH
61- 6 2	4	2	4	3	25X1A
CLASSIFICATION OLLD				CAPTIONED BY	

PHOTO NO.	8783 <sup>30</sup>	LOT NO.	R5763	MAP REFERENCE	C	LATITUDE	12 30N	LONGITUDE	109 07E
COUNTRY	SOUTH VIETNAM								
AREA NO	32L	SUBJECT	D43	SUBJECT	AKZ	SUBJECT	AKW	SUBJECT	
	N	1	N	H	H	O	A	(NR)	R O W T E
	2	1	B	R	I	D	G	E	A T
	+	8	3	4	3	8	W	E	S T

(1,28)

DATE OF PHOTO	61-62	TYPE	4	QUALITY	2	CLASS	4	MS. OF CARDS	3	SOURCE OF PHOTOGRAPH	25X1A
CLASSIFICATION	OLD		CAPTIONED BY		WAG		[REDACTED]				

PHOTO NO. **8783351** LOT NO. **R5763** MAP REFERENCE **C** LATITUDE **12 30N** LONGITUDE **109 07E**

COUNTRY **SOUTH VIETNAM** PROVINCE

AREA NO	SUBJECT	SUBJECT	SUBJECT	SUBJECT	SUBJECT	SUBJECT	SUBJECT	SUBJECT
<b>321</b>	<b>AKZ</b>	<b>AKW</b>						
<b>N I N H</b>	<b>H O A</b>	<b>(N A)</b>			<b>BRIDGE</b>			
<b>ON</b>	<b>ROUTE</b>	<b>3</b>			<b>60 KM</b>			
<b>E S T</b>	<b>O F</b>	<b>T O W N,</b>			<b>KILOMETER 60,</b>			

(28, 29)

DATE OF PHOTO	TYPE	QUALITY	CLASS	NO. OF CARDS	SOURCE OF PHOTOGRAPH
<b>61-62</b>	<b>4</b>	<b>2</b>	<b>4</b>	<b>2</b>	<b>25X1A</b>

CLASSIFICATION **OUO** CAPTIONED BY **WJG**

PHOTO NO. 878332	LOT NO. R5763	MAP REFERENCE C	LATITUDE 12 30N	LONGITUDE 109 07E
COUNTRY SOUTH VIETNAM				
AREA NO. 321	SUBJECT AKZ	SUBJECT AKW	SUBJECT	SUBJECT
N 1 N H	H O A	(N A)	B R I D G E	
O N	R O U T E	(1) 3	[ 6 0 K M ]	
E S T	O F	T O W N,	KILOMETER 60+379.25	

(28, 29)

DATE OF PHOTO	TYPE	QUALITY	CLASS	NO. OF CARDS	SOURCE OF PHOTOGRAPH
61-62	4	2	4	2	25X1A
CLASSIFICATION					CAPTIONED BY
OUD					MAJ



PHOTO NO. 878333	LOT NO. A5763	MAP REFERENCE C	LATITUDE 12 30 N	LONGITUDE 109 07 E
COUNTRY SOUTH VIETNAM		PROVINCE		
AREA NO 32L	SUBJECT AKZ	SUBJECT AKY	SUBJECT	SUBJECT
N I N H	H O A	(N R)	M A I N T E N	
A N C E	O N	R O U T E	(2) 1	6 2
K M	W E S T	O F	TOWN,	

(28)

DATE OF PHOTO	TYPE	QUALITY	CLASS	NO. OF CARDS	SOURCE OF PHOTOGRAPH
61-62	4	2	4	2	25X1A
CLASSIFICATION 040				CAPTIONED BY	
				WAG	

PHOTO NO. **878334** LOT NO. **R5763** MAP REFERENCE **C** LATITUDE **12 30 N** LONGITUDE **109 07 E**

COUNTRY		PROVINCE							
<b>SOUTH VIETNAM</b>									
AREA NO	SUBJECT	SUBJECT	SUBJECT	SUBJECT	SUBJECT	SUBJECT	SUBJECT	SUBJECT	SUBJECT
<b>32L</b>	<b>D42</b>	<b>AKN</b>							
<b>N I N H</b>	<b>H O A</b>	<b>(N R)</b>			<b>B R I D G E</b>				
<b>0 N</b>	<b>R O U T E</b>	<b>2</b>	<b>(1)</b>		<b>A P P R O X</b>				
<b>7</b>	<b>K H</b>	<b>W O F</b>			<b>TOWN,</b>				

(28,29)

DATE OF PHOTO	TYPE	QUALITY	CLASS	NO. OF CARDS	SOURCE OF PHOTOGRAPH
<b>61-62</b>	<b>4</b>	<b>2</b>	<b>4</b>	<b>2</b>	<b>25X1A</b>
CLASSIFICATION				CAPTIONED BY	
<b>OUO</b>				<b>ZAG</b>	

PHOTO NO. **878335** LOT NO. **R 5763** MAP REFERENCE **C** LATITUDE **12 30 N** LONGITUDE **109 07 E**

COUNTRY **SOUTH VIETNAM** PROVINCE

AREA NO	SUBJECT	SUBJECT	SUBJECT	SUBJECT	SUBJECT	SUBJECT	SUBJECT	SUBJECT
<b>32L</b>	<b>AKZ</b>	<b>AKW</b>						
<b>N I N H</b>	<b>5</b>	<b>H O A</b>	<b>10</b>	<b>N R</b>		<b>15</b>	<b>B R I D G E</b>	<b>20</b>
<b>O N</b>	<b>25</b>	<b>R O U T E</b>	<b>30</b>	<b>2 ①</b>	<b>7 2</b>	<b>35</b>	<b>K M S</b>	<b>40</b>
<b>E T</b>	<b>45</b>	<b>O F</b>	<b>50</b>	<b>T O W N</b>				

(28, 29)


DATE OF PHOTO	TYPE	QUALITY	CLASS	NO. OF CARDS	SOURCE OF PHOTOGRAPH
<b>61- 6 2</b>	<b>4</b>	<b>2</b>	<b>4</b>	<b>2</b>	<b>25X1A</b>
CLASSIFICATION <b>000</b>				CAPTIONED BY <b>WY</b>	

PHOTO NO.	878336	LOT NO.	R 5763	MAP REFERENCE	C	LATITUDE	12 30N	LONGITUDE	109 07E
COUNTRY	SOUTH VIETNAM								
AREA NO	32L	SUBJECT	043	SUBJECT	AKZ	SUBJECT	C71	SUBJECT	
	N I N H		H O A		(N R)		R O U T E		20
	A P P R O X		7 5				K M \$		40
	O F		T O W N						WEST

(1, 2, 28)

DATE OF PHOTO	TYPE	QUALITY	CLASS	NO. OF CARDS	SOURCE OF PHOTOGRAPHY
61-62	4	2	4	3	25X1A
CLASSIFICATION	ALL O				CAPTIONED BY
					ZMS

PHOTO NO. 878337      LOT NO. R5763      MAP REFERENCE C      LATITUDE 12 30N      LONGITUDE 109 07E

COUNTRY	AREA NO	SUBJECT	SUBJECT	SUBJECT	SUBJECT	SUBJECT	SUBJECT	SUBJECT	SUBJECT
SOUTH VIETNAM	321	AKZ	AKV						
	N I N H	5	H O A	(N R)			R O U T E		20
	2 ①	25	9 9	K M	\$		W E \$ T	O F	40
	O W N	45							

(28)

DATE OF PHOTO	TYPE	QUALITY	CLASS	NO. OF CARDS	SOURCE OF PHOTOGRAPH
61-62	4	2	4	2	25X1A
CLASSIFICATION OLUO					CAPTIONED BY [REDACTED]



PHOTO NO. 878339	LOT NO. R 5763	MAP REFERENCE C	LATITUDE 12 30 N	LONGITUDE 109 07 E
COUNTRY SOUTH VIETNAM		PROVINCE		
AREA NO. 32L	SUBJECT AKV	SUBJECT AKZ	SUBJECT AGM	SUBJECT AKE
N I N H	H O A	N R	R O U T E	
2 ①	① ① 4	K M	W E S T O F	
T O W N	M A I N T E N A N C E T R U C K			
DATE OF PHOTO 61-62		TYPE 4	QUALITY 2	CLASS 4
NO. OF CARDS 4		SOURCE OF PHOTOGRAPH 25X1A		
CLASSIFICATION OUO		CAPTIONED BY WAG		

19, 28




PHOTO NO.	878340	LOT NO.	R.5763	MAP REFERENCE	C	LATITUDE	12 30N	LONGITUDE	109 07E
COUNTRY	SOUTH VIETNAM								
AREA NO	32L	SUBJECT	AKU	SUBJECT	AKV	SUBJECT	AKZ	SUBJECT	BD42
	N 1	N 1 H	H 0 A	(N R)				R O U T E	#
	2	①	① 2 3	K M				W E S T	O F
	T O W N,		L K G					W E S T,	

(1, 28)

DATE OF PHOTO	TYPE	QUALITY	CLASS	NO. OF CARDS	SOURCE OF PHOTOGRAPH
61-62	4	2	4	4	25X1A
CLASSIFICATION	O U O				CAPTIONED BY
					W A Y



PHOTO NO. 878341		LOT NO. R5763		MAP REFERENCE C		LATITUDE 12 30N		LONGITUDE 109 07E	
COUNTRY SOUTH VIETNAM				PROVINCE					
AREA NO 32L		SUBJECT ARZ		SUBJECT		SUBJECT		SUBJECT	
N 1 N H		H O A		(N R)		R O U T E		20	
2 ①		① 2 9		K M \$		W E \$ T		40	
T O W N		L K G		E A S T					

(28)

DATE OF PHOTO		TYPE	QUALITY	CLASS	NO. OF CARDS	SOURCE OF PHOTOGRAPH				
61-62		4	2	4	1	25X1A				
CLASSIFICATION		O U O			CAPTIONED BY		[REDACTED]			

PHOTO NO.	8783482	LOT NO.	R 5763	MAP REFERENCE	C	LATITUDE	12 30 N	LONGITUDE	109 07 E
COUNTRY	SOUTH VIETNAM								
AREA NO.	32L	SUBJECT	D42	SUBJECT	C37	SUBJECT	AKY	SUBJECT	
	N	I	N	H	H	O	A	(N R)	H
	E	N	G	N	E	R	R	C	A
	O	U	T	E	2	(1)	(1)	3	4
									KILOMETERS FROM TOWN.

(1,7,28)

DATE OF PHOTO	6-6-2	TYPE	4	QUALITY	2	CLASS	4	NO. OF CARDS	3	SOURCE OF PHOTOGRAPH	25X1A
CLASSIFICATION	OUO		CAPTIONED BY		[Signature]		[Redacted]				

PHOTO NO.	8783423	LOT NO.	R5763	MAP REFERENCE	C	LATITUDE	12 30N	LONGITUDE	109 07E
COUNTRY	SOUTH VIETNAM								
AREA NO.	32L	SUBJECT	AKU	SUBJECT	AKV	SUBJECT	AKZ	SUBJECT	042
	N	1	N	H	5	H	0	A	(NR)
	2	1	25	①	4	0	30	K	M
	T	0	W	N.	45		50		
									ROUTE
									WEST OF
									SIDEROAD ENTRANCE

DATE OF PHOTO	61-62	TYPE	4	QUALITY	2	CLASS	4	NO. OF CARDS	4	SOURCE OF PHOTOGRAPH	25X1A
CLASSIFICATION	OLD			CAPTIONED BY		[Redacted]					

PHOTO NO. 878344	LOT NO. R 5763	MAP REFERENCE C	LATITUDE 12 40 N	LONGITUDE 108 02 E
COUNTRY SOUTH VIETNAM				
AREA NO. 32L	SUBJECT AKZ	SUBJECT AKU	SUBJECT CRG	SUBJECT R O
B A N	M E	T H	U O T	(N R)
T E	#	2	①	O N
U T	¢	K	I R T	¢
O F TOWN, <del>UNIDENTIFIED</del> ARVN				

CAMP TO LEFT,

(7,28)

DATE OF PHOTO	TYPE	QUALITY	CLASS	NO. OF CARDS	SOURCE OF PHOTOGRAPH
61-6-2	4	2	4	3	25X1A
CLASSIFICATION					CAPTIONED BY
OWD					XX

PHOTO NO. 878345	LOT NO. R5-763	MAP REFERENCE C	LATITUDE 12 40N	LONGITUDE 108 02E
COUNTRY SOUTH VIETNAM		PROVINCE		
AREA NO. 32L	SUBJECT C26	SUBJECT AKZ	SUBJECT AKV	SUBJECT
BAN	M E	T H	U O T	(N E) R O U
T E #	2 (1)	O N	E A	S T E R N O
U T \$ K I	R T \$			OF TOWN, <del>AKV</del> ARVN

CAMP TO LEFT,

(7, 28)

DATE OF PHOTO	TYPE	QUALITY	CLASS	NO. OF CARDS	SOURCE OF PHOTOGRAPH
61-62	4	2	4	3	25X1A
CLASSIFICATION DUO				CAPTIONED BY MAZ	

PHOTO NO. **878346**      LOT NO. **R5743A**      MAP REFERENCE **C**      LATITUDE **22 18N**      LONGITUDE **114 10E**

COUNTRY <b>HONG KONG</b>		PROVINCE									
AREA NO.	SUBJECT	SUBJECT	SUBJECT	SUBJECT	SUBJECT	SUBJECT	SUBJECT	SUBJECT	SUBJECT	SUBJECT	SUBJECT
<b>AL</b>	<del>66B</del>	<b>AGP</b>	<b>AGC</b>								
<b>KOWLOON</b>	<sup>5</sup>	<b>IN</b>	<sup>10</sup>	<b>WALLED</b>	<sup>15</sup>	<b>AREA</b>	<sup>20</sup>	<b>TEET</b>	<sup>25</sup>	<b>CEN</b>	<sup>30</sup>
	<sup>35</sup>		<sup>40</sup>		<sup>45</sup>						

WOMAN SPINNING YARN.

DATE OF PHOTO		TYPE	QUALITY	CLASS	NO. OF CARDS	SOURCE
		<b>4</b>	<b>2</b>	<b>4</b>	<b>2</b>	[REDACTED]
CLASSIFICATION				CAPTIONED BY		
[REDACTED]				<b>REB</b>		

PHOTO NO. 878347      LOT NO. R5743A      MAP REFERENCE C      LATITUDE 22 18N      LONGITUDE 114 10E

COUNTRY	HONG KONG								
AREA NO	AL	SUBJECT	C6B	SUBJECT		SUBJECT		SUBJECT	
	K	5	W	10	M	15	\$	20	T
	I	25	N	30	A	35	R	40	E
	N		W		A		E		E
			A		L		E		E
		45	L	50	E		A		

DATE OF PHOTO	TYPE	QUALITY	CLASS	NO. OF CARDS	SOURCE
	4	2	✓	1	[REDACTED]
CLASSIFICATION	Com		CAPTIONED BY		REB


PHOTO NO. 878348		LOT NO. R 5743A		MAP REFERENCE <u>E</u>	LATITUDE	LONGITUDE
COUNTRY INDIA			PROVINCE WAC 437C			
AREA NO. 54	SUBJECT AKU	SUBJECT C81	SUBJECT C74	SUBJECT	SUBJECT	SUBJECT
N	O	R	T	H	E	A
G	E	N	C	Y		
E	E	S				
10 FRONTIER 15 20 25 30 TIBETAN 35 REFUG 40 45 50 HAULING LONG STICKS ALONG MOUNTAIN ROAD.						
DATE OF PHOTO		TYPE	QUALITY	CLASS	NO. OF CARDS	SOURCE
		4	2	3	3	[REDACTED]
CLASSIFICATION				CAPTIONED BY		
COM				LEB		



PHOTO NO.	878349	LOT NO.	R 5743A	MAP REFERENCE	C	LATITUDE	26 38N	LONGITUDE	92 48E
COUNTRY	INDIA		PROVINCE	NAC 554B (ASSAM)					
AREA NO.	54	SUBJECT	C68	SUBJECT	C74	SUBJECT		SUBJECT	
	TEZPUR								
	CUATING								

(AS CHINESE TROOPS ADVANCE TOWARD CITY)

25X1A



DATE OF PHOTO	20 Nov 62	TYPE	4	QUALITY	✓	CLASS	4	NO. OF CARDS	2
CLASSIFICATION	Conf		CAPTIONED BY		REB				

PHOTO NO.	878350	LOT NO.	R 5743A	MAP REFERENCE	C	LATITUDE	26 38 N	LONGITUDE	92 48 E
COUNTRY	INDIA		PROVINCE						
AREA NO.	54	SUBJECT		SUBJECT		SUBJECT		SUBJECT	
		C97	C22	AN2					
	TEZPUR								
	R	UN	BURNED						

WAL 504B (ASSAM)

SEARCHING FOR CURRENCY

IN ASHES IN FRONT OF STATE BANK OF INDIA. OFFICIALS BURNED MONEY BEFORE FLEEING AHEAD OF CHINESE ADVANCES,

25X1A

DATE OF PHOTO	7, 8, 10	TYPE		QUALITY		CLASS		NO. OF CARDS	
			4	2		3			
CLASSIFICATION	Conf		CAPTIONED BY		REB				

PHOTO NO.	878351	LOT NO.	K 5743A	MAP REFERENCE	C	LATITUDE	38N	LONGITUDE	12 41E
COUNTRY	INDIA		PROVINCE	MPC 504B (ALLAM)					
AREA NO.	5U	SUBJECT	C6B	SUBJECT	C74	SUBJECT	ALE	SUBJECT	
		5	TEZPUR	10	NATIVE	15	EVA	20	CU
		25	ATING	30	CIT	35		40	
		45		50					

BEFORE CHINESE ADVANCES

ILLEGIB

DATE OF PHOTO	TYPE	QUALITY	CLASS	NO. OF CARDS	SOL
20 Nov 62	4	+	1	3	
CLASSIFICATION	CAPTIONED BY EB				



PHOTO NO.	878353	LOT NO.	R5-743A	MAP REFERENCE	N13	LATITUDE	27	LONGITUDE	31N 92 04E
COUNTRY	INDIA		PROVINCE	WAC 55413 <del>(ASSAM)</del> (ASSAM)					
AREA NO.	SU	SUBJECT	2K2	SUBJECT	21R	SUBJECT		SUBJECT	
	SE	LA	(PA\$)	INDIAN					
	OLD	DIERS	AT	MACHINE					
	UN	POST							

(BEFORE FALL OF SE LA (PA\$) NOV 19 1962)

DATE OF PHOTO	TYPE	QUALITY	CLASS	NO. OF CARDS	SQUAD
Nov 62	4	2	4	2	25X1A
CLASSIFICATION	COPY		CAPTIONED BY KEB		

PHOTO NO. 878354 | LOT NO. R5743A | MAP REFERENCE C | LATITUDE 11 30N | LONGITUDE 104 55E

COUNTRY	CAMBODIA							PROVINCE	
AREA NO	11L	SUBJECT C62	SUBJECT C32	SUBJECT C34	SUBJECT ASI	SUBJECT	SUBJECT	SUBJECT	
		PHNOM PENH				HOUSING			

HOUSING - NATIVE TYPE, FG; NEW APARTMENTS (U.S. AID, 1958), BG; OLD FRENCH APARTMENT, R BG.

DATE OF PHOTO	TYPE	QUALITY	CLASS	NO. OF CARDS	SOURCE
21 Nov 67	4	2	3	34	[REDACTED]
CLASSIFICATION	TOP SECRET		CAPTIONED	NELS	

PHOTO NO.	878355	LOT NO.	B 5743A	MAP REFERENCE	C	LATITUDE	11 33 N	LONGITUDE	104 55 E
COUNTRY	CAMBODIA								
AREA NO.	22L	SUBJECT	AKC	SUBJECT	AKA	SUBJECT	CG2	SUBJECT	
	P	H	N	O	M	P	E	N	H
	W	I	T	H	P	A	\$	\$	E
	D	U	C	E					

COCONUTS ARE A STAPLE FOOD OF CAMBODIA.

DATE OF PHOTO	6, 32	TYPE	4	QUALITY	3	CLASS	25X1A	NO. OF CARDS	3
CLASSIFICATION	21 Nov								

PHOTO NO. 878356 LOT NO. R 5743A MAP REFERENCE C LATITUDE 11 33 N LONGITUDE 104 55 E

COUNTRY CAMBODIA PROVINCE

AREA NO	SUBJECT	SUBJECT	SUBJECT	SUBJECT	SUBJECT	SUBJECT	SUBJECT	SUBJECT
22L	C62	AKA	AKC					
P H N O M		P E N H				15	R E E T	20
C E N E	25		30			35		40
	45		50					

DATE OF PHOTO 6, 7, 32 TYPE 25X1A QUALITY 2 CLASS 3 NO. OF CARDS 3

CLASSIFICATION COM CAPTIONED BY REL





PHOTO NO.	878358	LOT NO.	P5601	MAP REFERENCE	C	LATITUDE	32 57 N.	LONGITUDE	117 12 E.
COUNTRY	China		PROVINCE	ANNANHEI		WAC 385D			
AREA NO	L	SUBJECT	A25	SUBJECT		SUBJECT		SUBJECT	
	H	5	U	10	'	15	W	20	H
	A		Y		C		A		A
	I		V		O		L		S
	B	25	A	30					H
	O		N						
	X.	45		50					

(14, 17)

⑧

DATE OF PHOTO	TYPE	QUALITY	CLASS	NO. OF CARDS	SOURCE OF PHOTOGRAPH
—	1	2	4	1	Technical Report Dec. 1960
CLASSIFICATION	OND		CAPTIONED BY	R.Y.	

PHOTO NO. 878359	LOT NO. R 5601	MAP REFERENCE C	LATITUDE 49 12 N.	LONGITUDE 16 38 E.
COUNTRY Czechoslovakia	PROVINCE MORAVIA-SILESIA			
AREA NO. 227 M	SUBJECT A29	SUBJECT	SUBJECT	SUBJECT
B	R	N	O	5
F	I	R	S	10
T		B	R	15
N	O	E	N	20
G		L	I	25
I	N	E	E	30
R	I	N	G	35
W	O	R	K	40
S		L	I	45
G	N	I		50
T	E	P	U	55
L	V	E	R	60
I	Z	E	R	

(14, 17)

DATE OF PHOTO	TYPE	QUALITY	CLASS	NO. OF CARDS	SOURCE OF PHOTOGRAPH
	1	2	4	1	Technical Digest Dec. 1960
CLASSIFICATION				CAPTIONED BY	
OUO				RA.	

PHOTO NO.	878360	LOT NO.	R 5601	MAP REFERENCE	C	LATITUDE	49 50 N.	LONGITUDE	18 17 E.
COUNTRY	Czechoslovakia		PROVINCE MORAVIA-SILESIA						
AREA NO.	227M	SUBJECT	AFC	SUBJECT	AF	SUBJECT		SUBJECT	
	O	S	T	R	A	V	A		
	R	O	N						
	H	O	T						

( 12, )

DATE OF PHOTO		TYPE	1	QUALITY	2	CLASS	4	NO. OF CARDS	2	SOURCE OF PHOTOGRAPH	Technical Object Dec. 1960
CLASSIFICATION	OUD		CAPTIONED BY		R.H.						

PHOTO NO.	878361	LOT NO.	R5601	MAP REFERENCE	C	LATITUDE	49 18N.	LONGITUDE	16 32E.
COUNTRY	Czechoslovakia			PROVINCE	MORAVIA-SILESIA				
AREA NO.	227 M	SUBJECT	AGF	SUBJECT		SUBJECT		SUBJECT	
	K	U	R	I	M		F	R	P
	-	M	I	L	L	E	R	M	A
	W	O	R	K	S.				

(21)

DATE OF PHOTO	TYPE	QUALITY	CLASS	NO. OF CARDS	SOURCE OF PHOTOGRAPH
	1	2	4	1	Technical Digest Dec. 1960
CLASSIFICATION	OUO				CAPTIONED BY
					RL.



PHOTO NO. 878363 LOT NO. R5601 MAP REFERENCE C LATITUDE 34 45 N: 36 45 E.

COUNTRY SYRIA PROVINCE HOMS

AREA NO	SUBJECT	SUBJECT	SUBJECT	SUBJECT	SUBJECT	SUBJECT	SUBJECT	SUBJECT
622K	A16	ATI						
H O M S	<sup>5</sup>	' O I L	<sup>10</sup>	R E F I N E R Y	<sup>15</sup>			<sup>20</sup>
C R U D E	<sup>25</sup>	D I S T I L L A T I O N	<sup>30</sup>		<sup>35</sup>			<sup>40</sup>
O N T R O L	<sup>45</sup>	P A N E L	<sup>50</sup>					

CZECH AID PROJECT.

(16)

DATE OF PHOTO	TYPE	QUALITY	CLASS	NO. OF CARDS	SOURCE OF PHOTOGRAPH
	1B	2	4	2	Technical Digest Aug. 1960
CLASSIFICATION OUC				CAPTIONED BY RY.	

PHOTO NO.	878364	LOT NO.	P5601	MAP REFERENCE	C	LATITUDE	34 45 N.	LONGITUDE	36 45 E.
COUNTRY	SYRIA		PROVINCE	HOMS					
AREA NO.	622K	SUBJECT	A16	SUBJECT	ATI	SUBJECT		SUBJECT	
	H	O	M	S					
	D	I	S	T	L	L	A	T	I
	I	N	E						

CZECH AID PROJECT.

(16)

DATE OF PHOTO	TYPE	QUALITY	CLASS	NO. OF CARDS	SOURCE OF PHOTOGRAPH
	4	2	4	2	Technical Report Aug. 1960
CLASSIFICATION	OUO		CAPTIONED BY	R.S.	



PHOTO NO. 878365 LOT NO. R5601 MAP REFERENCE C LATITUDE 34 45 N. LONGITUDE 36 45 E.

COUNTRY SYRIA PROVINCE HOMS

AREA NO	SUBJECT	SUBJECT	SUBJECT	SUBJECT	SUBJECT	SUBJECT	SUBJECT	SUBJECT
622 K	AIG	ATI						
H O M S	<sup>5</sup>	O I L	<sup>10</sup>	R E F I N E R Y	<sup>15</sup>			<sup>20</sup>
C R U D E	<sup>25</sup>	D I S T I L L A T I O N	<sup>30</sup>		<sup>35</sup>			<sup>40</sup>
U T L E T	<sup>45</sup>	L I N E	<sup>50</sup>					

CZECH AID PROJECT.

(15)

DATE OF PHOTO	TYPE	QUALITY	CLASS	NO. OF CARDS	SOURCE OF PHOTOGRAPH
	4	2	4	2	Technical Report Aug 1960
CLASSIFICATION 040				CAPTIONED BY RY.	



PHOTO NO.	878367	LOT NO.	R 5601	MAP REFERENCE	C	LATITUDE	34 45 N.	LONGITUDE	36 45 E.	
COUNTRY	SYRIA		PROVINCE							HOMS
AREA NO.	G22K	SUBJECT	A16	SUBJECT	ATI	SUBJECT		SUBJECT		
	H O M S	<sup>5</sup>		O I L	<sup>10</sup>	R E F I N E R Y	<sup>15</sup>		<sup>20</sup> P	
	O W E R	<sup>25</sup>	S T A T I O N	<sup>30</sup>		<sup>35</sup> C Z E C H	<sup>40</sup>			
	A I D	<sup>45</sup>	P R O J E C T.	<sup>50</sup>						
(16)										
DATE OF PHOTO		TYPE	4	QUALITY	2	CLASS	4	NO. OF CARDS	2	
CLASSIFICATION						CAPTIONED BY				
O U O						R.H.				
						SOURCE OF PHOTOGRAPH				
						Technical Agent Aug 1960				

PHOTO NO.	878368	LOT NO.	R 5601	MAP REFERENCE	C	LATITUDE	34 45 N	LONGITUDE	36 45 E.
COUNTRY	SYRIA		PROVINCE						
			Homs						
AREA NO.	622 K	SUBJECT	AIG	SUBJECT	ATI	SUBJECT		SUBJECT	
	H O M S	<sup>5</sup>	' O I L	<sup>10</sup>	R E F I N E R Y	<sup>15</sup>			<sup>20</sup> C
	A T A L Y T I C	<sup>25</sup>	R E A C T I O N	<sup>30</sup>		<sup>35</sup>			<sup>40</sup> V E
	S S E L S	<sup>45</sup>		<sup>50</sup>					
CZECH AID PROJECT.									
(16)									
DATE OF PHOTO		TYPE	4	QUALITY	2	CLASS	4	NO. OF CARDS	2
CLASSIFICATION						SOURCE OF PHOTOGRAPH			
= 0 u o						Captioned by RY			
CAPTIONED BY						Technical Digest Aug. 1960			

PHOTO NO. 878369	LOT NO. R5601	MAP REFERENCE C	LATITUDE 34 45 N.	LONGITUDE 36 45 E.
COUNTRY SYRIA		PROVINCE HOMS		
AREA NO. 622 K	SUBJECT AIG	SUBJECT ATI	SUBJECT	SUBJECT
H O M S	<sup>5</sup>	O I L	<sup>10</sup>	R E F I N E R Y
A T A L Y T I C	<sup>25</sup>	R E F O R M I N G	<sup>30</sup>	<sup>40</sup> C
O N T R O L	<sup>45</sup>	L I M E.	<sup>50</sup>	
CZECH AID PROJECT.				
(16)				
DATE OF PHOTO	TYPE	QUALITY	CLASS	NO. OF CARDS
	2	2	4	2
SOURCE OF PHOTOGRAPHY Technical. Great Eng. 1960				
CLASSIFICATION OUO			CAPTIONED BY R4.	

PHOTO NO. 878370 | LOT NO. R5601 | MAP REFERENCE C | LATITUDE 34 45N. | LONGITUDE 36 45E.

COUNTRY SYRIA | PROVINCE HOMS

AREA NO	SUBJECT	SUBJECT	SUBJECT	SUBJECT	SUBJECT	SUBJECT	SUBJECT	SUBJECT
622K	A16	ATI						
H O M S	<sup>5</sup>	O I L	<sup>10</sup>	R E F I N E R Y	<sup>15</sup>			<sup>20</sup> C
A T A L Y T I C	<sup>25</sup>	R E F O R M	<sup>30</sup>	H Y D R	<sup>35</sup>			<sup>40</sup> R
O G E N	<sup>45</sup>	T A N K S.	<sup>50</sup>					

CZECH AID PROJECT.  
(16)

DATE OF PHOTO	TYPE	QUALITY	CLASS	NO. OF CARDS	SOURCE OF PHOTOGRAPH
—	2	2	4	2	Technical Digest Aug. 1960
CLASSIFICATION OUD				CAPTIONED BY R.H.	

PHOTO NO. 878371 LOT NO. R5601 MAP REFERENCE C LATITUDE 34 45N. LONGITUDE 36 45E.

COUNTRY SYRIA PROVINCE Homs

AREA NO	SUBJECT	SUBJECT	SUBJECT	SUBJECT	SUBJECT	SUBJECT	SUBJECT	SUBJECT
622K	AIG	ATI						
H O M S	<sup>5</sup>	O I L	<sup>10</sup>	R E F I N E R Y	<sup>15</sup>	T A N	<sup>20</sup>	F
I N I S H E D	<sup>25</sup>	P R O D U C T S	<sup>30</sup>		<sup>35</sup>		<sup>40</sup>	
K F A R M	<sup>45</sup>		<sup>50</sup>					

CZECH AID PROJECT.

(16)

DATE OF PHOTO	TYPE	QUALITY	CLASS	NO. OF CARDS	SOURCE OF PHOTOGRAPH
	4	2	4	2	Technical Digest Aug. 1960

CLASSIFICATION OUD CAPTIONED BY R.F.

PHOTO NO.	878372	LOT NO.	R 5601	MAP REFERENCE	C	LATITUDE	39 56 N.	LONGITUDE	116 24 E.
COUNTRY	China		PROVINCE	HOPEH		WAC 381 A			
AREA NO.	L	SUBJECT	C16	SUBJECT		SUBJECT		SUBJECT	
	P	E	I	P	I	N	G	A	S
	P	E	O	P	L	E	B	U	I

(6, 7, 8)

DATE OF PHOTO	TYPE	QUALITY	CLASS	NO. OF CARDS	SOURCE OF PHOTOGRAPH
	4	2	4	1	Technical Digest Aug 1960
CLASSIFICATION	040		CAPTIONED BY		RY.









PHOTO NO.	878376	LOT NO.	R 5601	MAP REFERENCE	C	LATITUDE	31 14 N.	LONGITUDE	121 28 E.
COUNTRY	China		PROVINCE	KIANGSU		WAC 492 A.			
AREA NO.	L	SUBJECT	AFC	SUBJECT		SUBJECT		SUBJECT	
	S	H	A	N	G	H	A	I	B
	O	I	L	E	R	F	A	C	T

(13)

DATE OF PHOTO	TYPE	QUALITY	CLASS	NO. OF CARDS	SOURCE OF PHOTOGRAPH
—	4	2	4	1	Technical Digest Aug. 1960
CLASSIFICATION	OLD		CAPTIONED BY		RH

PHOTO NO.	878377	LOT NO.	P 5601	MAP REFERENCE	C	LATITUDE	31 14 N.	LONGITUDE	121 28 E.
COUNTRY	China		PROVINCE	KIANGSU		WAC 492A			
AREA NO.	L	SUBJECT	AFC	SUBJECT		SUBJECT		SUBJECT	
	S	H	A	N	G	H	A	I	
	U	R	B	I	N	E	W	O	R

(13)

DATE OF PHOTO	TYPE	QUALITY	CLASS	NO. OF CARDS	SOURCE OF PHOTOGRAPH
—	4	2	4	1	Technical Digest Aug. 1960
CLASSIFICATION	OUO		CAPTIONED BY R.P.		

PHOTO NO. 878378	LOT NO. P 5601	MAP REFERENCE C	LATITUDE 49 22 N.	LONGITUDE 16 40 E.
COUNTRY Czechoslovakia	PROVINCE MORAVIA-SILESIA			
AREA NO. 227 M	SUBJECT AF8	SUBJECT	SUBJECT	SUBJECT
BLANŠKŮ	10	PREROV	15	ENGLI
NEERING	25	WORKS	30	FELTER
PREŠS	45		50	

FOR ZNOJMO CERAMIC WORKS.

(25)

DATE OF PHOTO	TYPE	QUALITY	CLASS	NO. OF CARDS	SOURCE OF PHOTOGRAPH
	1	2	4	1	Technical Digest Aug 1960
CLASSIFICATION				CAPTIONED BY	
ONO				RAH.	



PHOTO NO.	<del>878279</del> 878380	LOT NO.	R 5601	MAP REFERENCE	C	LATITUDE	52 10 N.	LONGITUDE	11 40 E.
COUNTRY	Germany (GDR)		PROVINCE SACHSEN-ANHALT						
AREA NO.	514 M	SUBJECT	AIJ	SUBJECT		SUBJECT		SUBJECT	
	M A G D E B U R G	10		' H E A V Y	15			W A L	20
	V E	25	W O R K S.	30	' S L I D E	35		W A L	40
	E S	45			50			V	45

FOR VOLGA TO GERMANY  
OIL PIPELINE.  
(16, 21)

DATE OF PHOTO	TYPE	QUALITY	CLASS	NO. OF CARDS	SOURCE OF PHOTOGRAPH
	1	2	4	1	Technical Digest Aug. 1950
CLASSIFICATION	OUD				CAPTIONED BY
					R.B.



PHOTO NO.	878381	LOT NO.	R 5601	MAP REFERENCE	C	LATITUDE	50 06 N.	LONGITUDE	16 05 E.
COUNTRY	Czechoslovakia		PROVINCE	BOHEMIA					
AREA NO	127 M	SUBJECT	AB7	SUBJECT		SUBJECT		SUBJECT	
	B O R O	5	V A N Y	10	' C L A Y	15	P R O D	20	D
	C T S	25	P L A N T,	30		35			40
		45		50					

( 14, 25 )

DATE OF PHOTO	TYPE	QUALITY	CLASS	NO. OF CARDS	SOURCE OF PHOTOGRAPH
	1	2	4	1	Technical Digest Aug 1960
CLASSIFICATION	OUO		CAPTIONED BY	R.H.	

PHOTO NO.	878382	LOT NO.	R 5601	MAP REFERENCE	C	LATITUDE	49 45 N.	LONGITUDE	13 22 E.								
COUNTRY	Czechoslovakia			PROVINCE	BOHEMIA												
AREA NO	127 M	SUBJECT	AKJ	SUBJECT	AFU	SUBJECT		SUBJECT									
	P	L	Z	E	N	'S	K	O	D	A	W	O	R	K	S	-	E
	L	E	C	T	R	I	C	L	O	C	O	M	O	T	I	V	E
	S	E	M	B	L	Y											

(21, 27)

DATE OF PHOTO	TYPE	QUALITY	CLASS	NO. OF CARDS	SOURCE OF PHOTOGRAPH
	1	2	4	2	Technical Digest Aug. 1960
CLASSIFICATION	DUO		CAPTIONED BY	RLY	



PHOTO NO. 878384      LOT NO. R5601      MAP REFERENCE C      LATITUDE 50 06 N.      LONGITUDE 19 53 E.

COUNTRY Poland      PROVINCE KRAKOW

AREA NO	SUBJECT	SUBJECT	SUBJECT	SUBJECT	SUBJECT	SUBJECT	SUBJECT	SUBJECT
4355M	B1F	B25						
BIRD	N <sup>5</sup> O	W <sup>10</sup> I	C <sup>15</sup> E		N <sup>15</sup> O	C <sup>15</sup> L	E <sup>15</sup> A	R <sup>20</sup>
E	S <sup>25</sup> E	A <sup>25</sup> R	I <sup>30</sup> C	H <sup>30</sup>	I <sup>35</sup> N	S <sup>35</sup> T	I <sup>35</sup> T	T <sup>40</sup> U
C	L <sup>45</sup> O	T <sup>45</sup> R	O <sup>50</sup>	N <sup>50</sup>				

(4, 23)

DATE OF PHOTO	TYPE	QUANTITY	CLASS	NO. OF CARDS	SOURCE OF PHOTOGRAPH
	1	2	4	2	Technical Digest Aug. 1950

CLASSIFICATION OWO      CAPTIONED BY RLL

PHOTO NO. 878385 LOT NO. A5601 MAP REFERENCE C LATITUDE 50 05 N. LONGITUDE 14 37 E.

COUNTRY	Czechoslovakia		PROVINCE	BOHEMIA										
AREA NO	127M	SUBJECT	A45	SUBJECT	B3N	SUBJECT		SUBJECT		SUBJECT		SUBJECT		
	B	E	C	H	O	V	I	C	E	'S	H	O	R	T
	C	U	I	T	T	E	S	T	P	L	A	N	T	G
	R	A	T	O	R	S								

(4, 23)

DATE OF PHOTO	TYPE	QUALITY	CLASS	NO. OF CARDS	SOURCE OF PHOTOGRAPH
	1	2	4	2	Technical Report Spad. 1960
CLASSIFICATION	040				CAPTIONED BY
					RY.











PHOTO NO. 878390 LOT NO. R5601 MAP REFERENCE C LATITUDE 50 05 N. LONGITUDE 14 37 E.

COUNTRY Czechoslovakia PROVINCE BOHEMIA

AREA NO	SUBJECT	SUBJECT	SUBJECT	SUBJECT	SUBJECT	SUBJECT	SUBJECT	SUBJECT
127M	B31	A4N						
B	E	C	H	D	V	I	C	E
I	N	S	T	I	T	U	T	E
Q	U	R	R	E	N	T	E	N

TESTING PLANT  
(4, 23)

DATE OF PHOTO	TYPE	QUALITY	CLASS	NO. OF CARDS	SOURCE OF PHOTOGRAPH
	1	2	4	2	Technical Digest Oct. 1960
CLASSIFICATION OMO				CAPTIONED BY RY.	



PHOTO NO.	878392	LOT NO.	A 5601	MAP REFERENCE	C	LATITUDE	50 40 N.	LONGITUDE	14 02 E.	
COUNTRY	Czechoslovakia		PROVINCE							BOHEMIA
AREA NO.	127M	SUBJECT	AZE	SUBJECT		SUBJECT		SUBJECT		
	U	S	T	1	5	N	A	D	10	
	L	A	B	E	M	15	O	P	20	
	-	P	I	T	25	L	I	G	30	
						N	I	T	35	
						E	M	I	40	
						N	E			

( 14, 17 )

DATE OF PHOTO	TYPE	QUALITY	CLASS	NO. OF CARDS	SOURCE OF PHOTOGRAPH
—	3	2	4	1	Technical Subject Oct. 1960
CLASSIFICATION	040		CAPTIONED BY	RLH	

Approved For Release 2000/06/02 : CIA-RDP78-05867A000401370044-7

PHOTO NO.	878393	LOT NO.	R 5601	MAP REFERENCE	NIS Gaz.	LATITUDE	49 51 N.	LONGITUDE	18 26 E.
COUNTRY	Czechoslovakia		PROVINCE	BOHEMIA					
AREA NO	127 M	SUBJECT	A25	SUBJECT		SUBJECT		SUBJECT	
	O	R	L	O	V	A		D	O
	E	C	O	A	L		P	R	E
	L	A	N	T.					

(14, 17)

DATE OF PHOTO	TYPE	QUALITY	CLASS	NO. OF CARDS	SOURCE OF PHOTOGRAPH
	1	2	4	1	Technical Digest Oct. 1960
CLASSIFICATION	OAUO		CAPTIONED BY	R.H.	

FORM NO. 174  
1 Jan 56

Approved For Release 2000/06/02 : CIA-RDP78-05867A000401370044-7

PHOTO ANALYSIS REPORT

053

GPO 918791

PHOTO NO.	878394	LOT NO.	R 5601	MAP REFERENCE	C	LATITUDE	48 43 N.	LONGITUDE	18 33 E.
COUNTRY	Czechoslovakia		PROVINCE	SLOVAKIA					
AREA NO.	327 M.	SUBJECT	AJ8	SUBJECT		SUBJECT		SUBJECT	
	N O V A K Y			' Z E M S K E			K O S T O		
	L A N Y		P O W E R				S T A T I O N.		

(17, 23)

DATE OF PHOTO	TYPE	QUALITY	CLASS	NO. OF CARDS	SOURCE OF PHOTOGRAPH
	4	2	4	1	Technical Digest Oct. 1960
CLASSIFICATION	040		CAPTIONED BY	R.Y.	

PHOTO NO. 878395 LOT NO. P 5601 MAP REFERENCE C LATITUDE 49 33 N. LONGITUDE 16 20 E.

COUNTRY Czechoslovakia PROVINCE MORAVIA-SILESIA

AREA NO	SUBJECT	SUBJECT	SUBJECT	SUBJECT	SUBJECT	SUBJECT	SUBJECT	SUBJECT	SUBJECT	
227M	AJD	AJ8	AS							
VIR	5	COMPLETED					19	DAM	20	
	25				30		35		40	
	45				50					

( 17,23 )

DATE OF PHOTO	TYPE	QUALITY	CLASS	NO. OF CARDS	SOURCE OF PHOTOGRAPH
	4	2	4	3	Technical Direct Oct. 1950

CLASSIFICATION OUD CAPTIONED BY R&L





PHOTO NO.	878397	LOT NO.	R5601	MAP REFERENCE	C	LATITUDE	49 16 N.	LONGITUDE	13 54 E.
COUNTRY	Czechoslovakia			PROVINCE	BOHEMIA				
AREA NO	127M	SUBJECT	AF4	SUBJECT	AE6	SUBJECT		SUBJECT	
	S	T	R	A	K	O	N	I	C
	T	O	R	C	Y	C	L	E	
	C	A	S	E	M	A	C	H	I

(19)

DATE OF PHOTO	TYPE	QUALITY	CLASS	NO. OF CARDS	SOURCE OF PHOTOGRAPH
	1	2	4	2	Technical Digest Oct. 1950
CLASSIFICATION	OUO		CAPTIONED BY RLP		



PHOTO NO. 878399 LOT NO. R5601 MAP REFERENCE C LATITUDE 49 41 N. LONGITUDE 18 21 E.

COUNTRY Czechoslovakia PROVINCE MORAVIA - SILESIA

AREA NO	SUBJECT	SUBJECT	SUBJECT	SUBJECT	SUBJECT	SUBJECT	SUBJECT	SUBJECT
227M	A9F							
FRYDEK			TRINEC				IRON	
WORKS			ADLING				MALL	

( 12 )

DATE OF PHOTO	TYPE	QUALITY	CLASS	NO. OF CARDS	SOURCE OF PHOTOGRAPH
	1	2	4	1	Technical Digest Oct. 1950

CLASSIFICATION OUD CAPTIONED BY RA.

PHOTO ID.	878400	LOT NO.	R5501	MAP REFERENCE	C	LATITUDE	49 50 N.	LONGITUDE	18 17 E.
COUNTRY	Czechoslovakia			PROVINCE					
				MORAVIA-SILESIA					
AREA NO.	227 M	SUBJECT	A9F	SUBJECT		SUBJECT		SUBJECT	
	O	S	A	V	A	G	O	T	T
	E	E	L	P	L	A	N	T	(A
									T
									K
									U
									N
									C
									I
									C
									E.

PT. 1 OF 2-PT. PANORAMA.

SEE CIA # \_\_\_\_\_ (12)

DATE OF PHOTO		TYPE	3	QUALITY	2	CLASS	4	NO. OF CARDS	1	SOURCE OF PHOTOGRAPH	Technical Report Oct. 1960
CLASSIFICATION	OUD		CAPTIONED BY		RL.						