

PHOTO NO.	878001	LOT NO.	P. 5660	MAP REFERENCE	C	LATITUDE	---	LONGITUDE	---
COUNTRY	Peru			PROVINCE	Loreto				
AREA NO.	23 J	SUBJECT	D 36	SUBJECT		SUBJECT		SUBJECT	
	5				10			15	20
	10				20			25	30
	15				30			35	40
	20				35			40	45
	25				40			45	50
	30				45			50	
	35				50				

In a few minutes path will be completely obliterated.

25X1A



DATE OF PHOTO	TYPE	QUALITY	CLASS	NO. OF CARDS	SC
	3	1	✓	1	
CLASSIFICATION				CAPTIONED BY	
				W	

33

PHOTO NO. 878002	LOT NO. R 5660	MAP REFERENCE C	LATITUDE —	LONGITUDE —
COUNTRY Peru	PROVINCE Loreto			
AREA NO. 23J	SUBJECT D49	SUBJECT	SUBJECT	SUBJECT
WALKING	DOWNTOWN	JUNGLE		
PLANTH.				

NOTE HEAVY UNDERGROWTH OF BANANA & PALM TREES.

25X1A



DATE OF PHOTO	TYPE	QUALITY	CLASS	NO. OF CARDS
—	3	1	4	1
CLASSIFICATION OUC		CAPTIONED BY JPP		# 34

PHOTO NO. 878003	LOT NO. R 5660	MAP REFERENCE C	LATITUDE —	LONGITUDE —
COUNTRY Peru	PROVINCE Loreto			
AREA NO 23J	SUBJECT C38	SUBJECT	SUBJECT	SUBJECT
JUN	5	10	15	20
NIGLE	25	30	35	40
RAI	45	50	INDICATES	
BE D	water level will cover the ground under the house but won't come to floor level.			
FLOORING				
7		25X1A		
DATE OF PHOTO	TYPE	QUALITY	CLASS	NO. OF CARDS
—	3	1	4	1
CLASSIFICATION	ORWO		CAPTIONED BY	# 35

PHOTO NO. 878004		LOT NO. R5660		MAP REFERENCE C		LATITUDE —		LONGITUDE —	
COUNTRY Peru				PROVINCE Loreto					
AREA NO. 23J		SUBJECT AHJ		SUBJECT		SUBJECT		SUBJECT	
PREPARING		LOAD		OF		CH		20	
ARCOAL		FOR		SALE.				AD	
24		3		1		4		1	
DATE OF PHOTO				TYPE		QUALITY		CLASS	
								25X1A	
CLASSIFICATION				CAPTIONED BY					
ow				[Signature]		#36			



PHOTO NO. 878005		LOT NO. R5660		MAP REFERENCE C		LATITUDE ---		LONGITUDE ---	
COUNTRY Peru					PROVINCE Loreto				
AREA NO. 23J		SUBJECT AGP		SUBJECT		SUBJECT		SUBJECT	
C O C A M A		M A N		W O R K I N G		O			
M A N		A X E		H A N D L E					
28								25X1A	
DATE OF PHOTO		TYPE		QUALITY		CLASS		NO. OF CARDS	
		B		1		4		1	
CLASSIFICATION OWO				CAPTIONED BY [Signature]				#37	

PHOTO NO.	878006	LOT NO.	R5660	MAP REFERENCE	C	LATITUDE	03-46 3	LONGITUDE	73-15W
COUNTRY	Peru		PROVINCE	Loreto					
AREA NO	26J	SUBJECT	D36	SUBJECT		SUBJECT		SUBJECT	
I	Q	U	i	T	O	\$			
T	F	R.		R	i	O			
R	O	N	A						

⁵ I Q U i T O \$ ¹⁰ N A R R O W ¹⁵ i N L E ²⁰
²⁵ T F R. ³⁰ R i O ³⁵ N A N ⁴⁰ E Y ⁴⁵ T O ⁵⁰ m O

It is completely dry in summer & portage will be necessary.

25X1A



DATE OF PHOTO	TYPE	QUALITY	CLASS	NO. OF CARDS
	3	1	4	1

CLASSIFICATION: *DUO* CAPTIONED BY: *gr* # 38

PHOTO NO.	878007	LOT NO.	R5660	MAP REFERENCE	C	LATITUDE	03-468	LONGITUDE	73-15W
COUNTRY	Peru		PROVINCE Loreto						
AREA NO	26J	SUBJECT	D36	SUBJECT	A24	SUBJECT		SUBJECT	
	I	R	U	I	T	O	I	L	B
	U	H	E	D	B	Y	T	U	G
	A	T	N	O	S	E			
TO FACILITATE HANDLING									
HEAVY STEEL BARGE\$ FILLED WITH									
PETROLEUM.									
1-29	25X1A								
DATE OF PHOTO	TYPE	QUALITY	CLASS	NO. OF CARDS					
	3	1	4	2					
CLASSIFICATION	DUU			CAPTIONED BY	J39				

PHOTO NO. 878008	LOT NO. R 5660	MAP REFERENCE C	LATITUDE —	LONGITUDE —
COUNTRY Peru	PROVINCE Loreto			
AREA NO 23 J	SUBJECT D36	SUBJECT D49	SUBJECT	SUBJECT
R	5	10	15	20
I	R	B	W	H
V	25	30	35	40
I	U	N	D	E
R	45	50	WHICH THRIVES	
ON MARSHY SOIL BENEATH BRANCHES				
& LEAVES.				
1	25X1A			
DATE OF PHOTO	TYPE	QUALITY	CLASS	NO. OF CARDS
—	3	1	4	2
CLASSIFICATION	CAPTIONED BY		H 40	
ovo	JP			

PHOTO NO. 878009	LOT NO. R 5660	MAP REFERENCE C	LATITUDE —	LONGITUDE —
COUNTRY Peru	PROVINCE Loreto			
AREA NO. 23 J	SUBJECT D36	SUBJECT D49	SUBJECT	SUBJECT
R I V E R	B A N K	W I T H	H E A V	
Y U N D E R	B R U S H			

WHICH THRIVES ON MARSHY SOIL BENEATH BRANCHES & LEAVES.

25X1A

DATE OF PHOTO	TYPE	QUALITY	CLASS	NO. OF CARDS
	3	1	2	2



CLASSIFICATION: *OWO* CAPTIONED BY: *JP* # 41

PHOTO NO.	878010	LOT NO.	R 5660	MAP REFERENCE	C	LATITUDE	03-46E	LONGITUDE	73-15W										
COUNTRY	Cuba		PROVINCE																
AREA NO	12E	SUBJECT	AGJ	SUBJECT		SUBJECT		SUBJECT											
	1	5	10	15	20														
	I	O	U	I	T	O	I	L	U										
	25	30	35	40															
	S	O	F	A	S	T	O	R	I										
	45	50																	
	C	O																	
FR. ACROSS AMAZON RIVER.																			
<div style="float: right; margin-right: 20px;">25X1A</div> <table border="1" style="width: 100%;"> <tr> <th>DATE OF PHOTO</th> <th>TYPE</th> <th>QUALITY</th> <th>CLASS</th> <th>NO. OF CARDS</th> </tr> <tr> <td>18</td> <td>3</td> <td>1</td> <td>4</td> <td>1</td> </tr> </table>										DATE OF PHOTO	TYPE	QUALITY	CLASS	NO. OF CARDS	18	3	1	4	1
DATE OF PHOTO	TYPE	QUALITY	CLASS	NO. OF CARDS															
18	3	1	4	1															
CLASSIFICATION				CAPTIONED BY															
Ouo				[Signature]		#42													

PHOTO NO.	878011	LOT NO.	25660	MAP REFERENCE	C	LATITUDE	03-15 S	LONGITUDE	73-16 W								
COUNTRY	Peru		PROVINCE Loreto														
AREA NO	23 J	SUBJECT	C12	C34													
	M	C	E	O	N	A	C	O	C	H	A	R	O	M	A	N	
	C	A	T	H	O	L	I	C	C	H	U	R	C	H	A	B	L
	D	G	S	N	R	L	A	K	E	FRONT.							
DATE OF PHOTO	6-10		TYPE	3	QUALITY	1	CLASS	4	NO. OF CARDS	2	25X1A						
CLASSIFICATION	OW		CAPTIONED BY		D		#43										

PHOTO NO.	878012	LOT NO.	R 5660	MAP REFERENCE	N1\$	LATITUDE	03-45\$	LONGITUDE	73-16W
COUNTRY	Peru		PROVINCE Loreto						
AREA NO.	23 J	SUBJECT	C 34	SUBJECT		SUBJECT		SUBJECT	
	M	O	R	O	N	A	C	O	C
	E	H	O	U	\$	E	\$	E	F
	B	A	L	\$	A	Z	O	G	
OF SAME NAME					RAFT-HOUSES				
WHICH					SERVE AS DOCK\$				
7	25X1A								
DATE OF PHOTO	TYPE	QUALITY	CLASS	NO. OF CARDS	[REDACTED]				
---	3	1	4	1	[REDACTED]				
CLASSIFICATION	oww			CAPTIONED BY	# 164				

PHOTO NO.	878013	LOT NO.	R 5660	MAP REFERENCE	NI 4	LATITUDE	06-22 1/2	LONGITUDE	75-10 W
COUNTRY	Peru			PROVINCE	Yareto				
AREA NO.	23 J	SUBJECT	C 72	SUBJECT		SUBJECT		SUBJECT	
	D I O S	5	D E	10	M A Y O	15	G I R L	20	W
	I T H	25	H O L	30	L O W E D	35	O U T	40	G O U
	R D	45	F I L L	50	T H E M		W I T H		
	WATER FOR HOME USE								
	8								
	25X1A								
DATE OF PHOTO		TYPE	4	QUALITY	1	CLASS	4	NO. OF CARDS	1
CLASSIFICATION	O U O			CAPTIONED BY	J P O # 45				

PHOTO NO.	878014	LOT NO.	R 5660	MAP REFERENCE	Ni3	LATITUDE	06-30S	LONGITUDE	75-15W
COUNTRY	Peru		Provincia						
AREA NO.	23J	SUBJECT	D36	SUBJECT		SUBJECT		SUBJECT	
	T	I	E	R	R	A	B	L	A
	G	E	T	O	R	I	V	E	R

PLANT ON LEFT IS "CANAL-BRAV" - STRONG CAVE.

25X1A



DATE OF PHOTO	TYPE	QUALITY	CLASS	NO. OF CARDS
	3	1	4	1

CLASSIFICATION: *info* CAPTIONED BY: *JP* # 46

PHOTO NO. 878015	LOT NO. R 5660	MAP REFERENCE C	LATITUDE -	LONGITUDE -
COUNTRY Peru		PROVINCE Loreto		
AREA NO. 23 J	SUBJECT D36	SUBJECT	SUBJECT	SUBJECT
R	5	10	15	20
E	25	30	35	40
D	45	50		
USED AS MEANS OF TRANSPORTATION. RIVER IS MORE THAN A MILE WIDE HERE.				
DATE OF PHOTO				NO. OF CARDS
TYPE 3				CLASS 4
CLASSIFICATION no				CAPTIONED BY JE

25X1A



#147

PHOTO NO. 878016		LOT NO. R 5660		MAP REFERENCE C		LATITUDE -		LONGITUDE -	
COUNTRY Peru				PROVINCE Loreto					
AREA NO. 23J		SUBJECT D36		SUBJECT		SUBJECT		SUBJECT	
R I O S A N T I A		C A T A L I N A		C O M I N G		F R. F O O T H I L L S		O F A A D A	
S m T S.									
TRIBUTARY OF <u>RIO UCAYALI</u>									
DATE OF PHOTO					25X1A				
TYPE		QUALITY		CLASS		NO. OF CARDS			
3		1		4		1			
CLASSIFICATION				CAPTIONED BY		# 48			
GWD				JPD					

PHOTO NO. 878017		LOT NO. R5660		MAP REFERENCE C		LATITUDE —		LONGITUDE —										
COUNTRY Peru				PROVINCE Loreto														
AREA NO. 23J	SUBJECT D36	SUBJECT	SUBJECT	SUBJECT	SUBJECT	SUBJECT	SUBJECT	SUBJECT	SUBJECT									
R	i	o	SAM	C	A	T	A	L	i	N	A	P	A	L	i	S	A	D
E	F	O	R	M	E	D	B	V	T	R	E	E	T	R	U			
N	K	‡	‡	O	T	H	E	R										
										25X1A								
DATE OF PHOTO		TYPE		QUALITY		CLASS		NO. OF CARDS										
—		3		1		4		1										
CLASSIFICATION								CAPTIONED BY										
ow								sp		# 49								

PHOTO NO.	878018	LOT NO.	RS660	MAP REFERENCE	C	LATITUDE	-	LONGITUDE	-
COUNTRY	Peru		PROVINCE Loreto						
AREA NO	23 J	SUBJECT	D 36	SUBJECT		SUBJECT		SUBJECT	
	R	10	SANTA	A	T	A	L	10	N
	F	25	C	A	T	A	L	15	C
	F	30	F	O	O	T	H	35	O
	F	45	F	O	O	T	H	40	F
	F	50	F	O	O	T	H	45	F
	F		F	O	O	T	H	50	F
<p>JUNGLE OVERHANGS INTO WATER</p> <p>TRIBUTARY OF ^{RIO} UCA YALI</p>									
								25X1A	
DATE OF PHOTO		TYPE	3	QUALITY	1	CLASS	4	NO. OF CARDS	1
CLASSIFICATION	CWO			CAPTIONED BY			# 58		

PHOTO NO. 878019 LOT NO. 7-363 MAP REFERENCE LATITUDE LONGITUDE

COUNTRY USSR PROVINCE

AREA NO N SUBJECT ALH AG8 2BC

@ A R G O V E S E L Y U R I Y G
 A G A R I N T R A N S I T T I N G D A
 N I S H W A T E R S WITH DECK CARGO

OF TWO K-51 CRANES, FOUR ZIL-157 TANK TRUCKS,
 & ELEVEN MAZ OR YAAZ HEAVY CARGO TRUCKS ON
 FORWARD DECK; THREE MAZ OR ~~Y~~ YAAZ TRUCKS,
 EIGHTEEN CRATES, & TWO U/I TRUCKS ON AFTERDECK
 (3,30) 25X1A

DATE OF PHOTO	TYPE	QUALITY	CLASS	NO. OF CARDS	SOURCE
3 NOV	6	2	4	2	B 3
CLASSIFICATION					CAPTIONED BY
SECRET					VLV

PHOTO NO. 878020 LOT NO. 8-363 MAP REFERENCE _____ LATITUDE _____ LONGITUDE _____

COUNTRY _____ PROVINCE 21332

AREA NO. N SUBJECT AL4 SUBJECT AG8 SUBJECT ZBC SUBJECT _____ SUBJECT _____ SUBJECT _____ SUBJECT _____ SUBJECT _____

@ A R G O V E S S E L Y U R I Y
A G A R I N T R A N S I T I N G D H
N I B H W A T E R S WITH DECK CARGO

OF TWO K-51 CRANES, FOUR ZIL-157 TANK TRUCKS,
 & ELEVEN MAZ OR YAAZ HEAVY CARGO TRUCKS ON
 FORWARD DECK; THREE MAZ OR ~~Y~~ YAAZ TRUCKS,
 EIGHTEEN CRATES, & TWO U/L TRUCKS ON AFTERDECK
 (330) 25X1A

DATE OF PHOTO	TYPE	QUALITY	CLASS	NO. OF CARDS	SOJ
<u>3 NOV</u>	<u>6</u>	<u>2</u>	<u>4</u>	<u>2</u>	<u>B</u>
CLASSIFICATION <u>LINE DISSEM</u>					CAPTIONED BY <u>VLV</u>

ILLEGIB

ILLEGIB

Approved For Release 2000/06/02 : CIA-RDP78-05867A000401370041-0

Approved For Release 2000/06/02 : CIA-RDP78-05867A000401370041-0

PHOTO NO. 878022	LOT NO. B-363	MAP REFERENCE	LATITUDE	LONGITUDE
COUNTRY USSR	PROVINCE			
AREA NO. N	SUBJECT AL4	SUBJECT AG8	SUBJECT ZBC	SUBJECT
CARGO	VEHICLES	YURIIY		
AGARRIN	TRAINING			
NIGHT WATER WITH DECK CARGO OF				
TWO K-51 CRANES, FOUR ZIL-157 TANK TRUCKS, &				
ELEVEN MAZ OR YAAZ HEAVY CARGO TRUCKS ON FORWARD				
DECK; THREE MAZ OR YAAZ TRUCKS, EIGHTEEN CRATES,				
& TWO U/I TRUCKS ON AFTERDECK				
			(3,30)	25X1A
DATE OF PHOTO	TYPE	QUALITY	CLASS	NO. OF CARDS
3 NOV	62	4	2	B 3
CLASSIFICATION S/NF D			CAPTIONED BY VW	

PHOTO NO. 87 80 23	LOT NO. B-363	MAP REFERENCE	LATITUDE	LONGITUDE
COUNTRY UEBR	PROVINCE			
AREA NO. N	SUBJECT AL4	SUBJECT AG8	SUBJECT RBC	SUBJECT
CARGO	VE	SEL	Y	URiY
AGARIN	TR	AN	BIT	ING
NISH	WATER	WITH DECK	CARGO OF	
TWO K-51 CRANES, FOUR ZIL-157 TANK TRUCKS, & ELEVEN MAZ OR YAAZ HEAVY CARGO TRUCKS ON FORWARD DECK; THREE MAZ OR YAAZ TRUCKS, EIGHTEEN CRATES, & TWO D/I TRUCKS ON AFTERDECK				
			(3,30)	25X1A
DATE OF PHOTO	TYPE	QUALITY	CLASS	NO. OF CARDS
3 NOV	62	4	2	B 3
CLASSIFICATION	CAPTIONED BY			
S/NF D	VLW			

PHOTO NO. 878024	LOT NO. R5625	MAP REFERENCE SURVEY of INDIA 672	LATITUDE 17 05 N	LONGITUDE 73 25 E
COUNTRY INDIA	PROVINCE WAC 673 D (MAHARASTRA)			
AREA NO. 50	SUBJECT C68	SUBJECT C38	SUBJECT D39	SUBJECT
P H U N G U S	5	10	\$ H A S T R I	15 R I V
E R	25	30	A T	35 P H U N G U S
45		50		40

DATE OF PHOTO 16, 18, 29		CLASS 25X1A		NO. OF CARDS 3	
TYPE 6	QUALITY 0	CLASS 4	NO. OF CARDS 2	[REDACTED]	
CLASSIFICATION SECRET			CAPTIONER BY AKB		

PHOTO NO. 878025		LOT NO. R5625		MAP REFERENCE SURVEY OF INDIA 602		LATITUDE 17 05N		LONGITUDE 73 25E	
COUNTRY INDIA				PROVINCE WOL 6730 (MAHARASHTRA)					
AREA NO. 54	SUBJECT D34	SUBJECT D1B	SUBJECT D41	SUBJECT ALG	SUBJECT	SUBJECT	SUBJECT	SUBJECT	SUBJECT
P	H	U	N	G	U	S			
E	R								

DATE OF PHOTO		TYPE	QUALITY	CLASS	NO. OF CARDS	SC
Fall 60		4	✓	4	7	
CLASSIFICATION				CAPTIONED BY		
SECRET				KED		

PHOTO NO. 878026		LOT NO. 25625		MAP REFERENCE NIS		LATITUDE 17 03 N		LONGITUDE 73 37 E	
COUNTRY INDIA				PROVINCE WOL 673D (MAHARASHTRA)					
AREA NO. 59		SUBJECT DIG	SUBJECT DID	SUBJECT AMI	SUBJECT	SUBJECT	SUBJECT	SUBJECT	SUBJECT
D E V R U K H		(N R)		E	E	N D	O F		20
D E V R U K H		P L A T E A U							40
		45		50					

AT ± 500ft elevation. LKG FR ROAD SOUTH OF DEVRUKH. X - PROPOSED SITE OF ~~PLANT~~ PLANT CABLEWAY (NOW ABANDONED)

1, 2, 3 25X1A

DATE OF PHOTO		TYPE	QUALITY	CLASS	NO. OF CARDS	SO
Fall 6 0		4	✓	4	3	[REDACTED]
CLASSIFICATION 010				CAPTIONED BY RLB		

PHOTO NO. 878027

LOT NO. R5625

MAP REFERENCE IN 1 ~

LATITUDE 17 11 N

LONGITUDE 73 13 E

COUNTRY INDIA

PROVINCE WAC 673D (MAHARASHTRA)

AREA NO 59

SUBJECT ALG

SUBJECT D36

SUBJECT C38

SUBJECT

SUBJECT

SUBJECT

SUBJECT

SUBJECT

J A I G A R H

(N R)

15 TYPICAL 20

25 C R A F T P O N

30

35 \$ H A \$ T R I

40 R I V

45 E R,

50

7.29

25X1A

DATE OF PHOTO	TYPE	QUALITY	CLASS	NO. OF CARDS	SO
Fall 60	4	✓	4	3	



CAPTIONED BY RLB

CLASSIFICATION

and

PHOTO NO. 878028	LOT NO. E 5625	MAP REFERENCE IVIS	LATITUDE 17 17 N	LONGITUDE 73 13 E
COUNTRY INDIA	PROVINCE WOL 673 D (MAHARASHTRA)			
AREA NO 50	SUBJECT D23	SUBJECT D2H	SUBJECT	SUBJECT
J	A	I	G	A
R	H	(N¹⁰)	L	K
F	O	R	T	G
R	I	G	H	T
D	A	M	A	N
K	U	L	B	A
Y	R	F	R	20
45	30	15	40	

DATE OF PHOTO	TYPE	QUALITY	CLASS	NO. OF CARDS	25X1A
Full	60	4	2	2	
CLASSIFICATION	CAPTIONED BY 52B				
CONFIDENTIAL					

PHOTO NO. 878029	LOT NO. R5625	MAP REFERENCE NIS	LATITUDE 17 17 N	LONGITUDE 73 13 E
COUNTRY INDIA	PROVINCE WAL 673 D (MAHARASHTRA)			
AREA NO. 54	SUBJECT DIB	SUBJECT DIB	SUBJECT DIB	SUBJECT DIB
J A I G A R H	(N R)	L K G	E	FR
F O R T.	D E V R U K H	P L A T E		
A U,	C E N T E R			

25X1A

DATE OF PHOTO	TYPE	QUALITY	CLASS	NO. OF CARDS
Fail	604	v	J	3
CLASSIFICATION UNCLASSIFIED				CAPTIONED BY REB



PHOTO NO. 878030	LOT NO. R5625	MAP REFERENCE NIC	LATITUDE 17 17 N	LONGITUDE 73 15 E
COUNTRY INDIA	PROVINCE WAC 673 D (MAHARASHTRA)			
AREA NO 54	SUBJECT AHV	SUBJECT	SUBJECT	SUBJECT
JAI	5	(N R)	15	20
ON	25	5	35	40
WN,	45	50		

		(24)		25X1A	
DATE OF PHOTO	TYPE	QUALITY	CLASS	NO. OF CARDS	
Full	60	4	✓	4	1
CLASSIFICATION	CAPTIONED BY				
(U)	REB				

PHOTO NO. 878031	LOT NO. R5125	MAP REFERENCE N13	LATITUDE 17 17 N	LONGITUDE 73 13 E
COUNTRY INDIA		PROVINCE WAC 673 D (MAHARASHTRA)		
AREA NO 54	SUBJECT D18	SUBJECT D36	SUBJECT D43	SUBJECT ALC
J A I	G A R H	(N ¹⁰ R)	L K G	\$ A T
G O V A L K O T		J E T T Y		

CRANE INDICATED BY ARROW. SHASTRI
RIVER CENTER

DATE OF PHOTO	TYPE	QUALITY	CLASS	NO. OF CARDS
Fall	6	7	4	
CLASSIFICATION	CARTONED BY			
SECRET	RLB			




PHOTO NO. 878032	LOT NO. R5625	MAP REFERENCE N15	LATITUDE 17 17N	LONGITUDE 73 13E
COUNTRY INDIA	PROVINCE Wac 673D (MAHARASHTRA)			
AREA NO. 5U	SUBJECT D21	SUBJECT D2U	SUBJECT D43	SUBJECT
J A I G A R H	5	(N¹⁰R)	J A	15
H E A D L A N D	25	30	D A M A N K U L	46
B A Y	45	50		

DATE OF PHOTO		TYPE	QUALITY	CLASS	NO. OF CARDS
Fall		604	✓	4	3
CLASSIFICATION		CARTOGRAPHY			
000		NRB			

PHOTO NO. 878033	LOT NO. R5625	AAAP REFERENCE NIS	LATITUDE 17 17N	LONGITUDE 73 13E
COUNTRY INDIA	PROVINCE WAC 673D (MAHARASHTRA)			
AREA NO. 501	SUBJECT D21	SUBJECT D23	SUBJECT D23	SUBJECT D24
J A I G A R H	(N R)		J A I G A R H	
H E A D L A N D	N R		D A M A N K U L	
B A Y				

PT. 1 of 3 PT. PANORAMA. SEE CIA —

25X1A

DATE OF PHOTO	TYPE	QUALITY	CLASS	NO. OF CARDS
Fall 60	4	✓	U	4
CLASSIFICATION CND		CAPTIONED BY FEB		



PHOTO NO 878034	LOT NO R5625	MAP REFERENCE NIS	LATITUDE 17 17N	LONGITUDE 73 13E
COUNTRY INDIA	PROVINCE WAC 673D (MAHARASHTRA)			
AREA NO 5U	SUBJECT D21	SUBJECT D43	SUBJECT D23	SUBJECT D24
J A I G A R H	(N ¹⁰ R)	J A I G A R H		
H E A D L A N D		N R	D A M A N K U L	
B A Y				

PT. 2 of 3 PT PANORAMA. SEE CIA —

25X1A

DATE OF PHOTO	TYPE	QUALITY	CLASS	NO. OF CARDS	SC
Fall	60	4	✓	4	43
CLASSIFICATION OUCO				CAPTIONED BY REB	

ILLEGIB

Approved For Release 2000/06/02 : CIA-RDP78-05867A000401370041-0

Approved For Release 2000/06/02 : CIA-RDP78-05867A000401370041-0

PHOTO NO. 878036	LG# NO. R5625	MAP REFERENCE MAP Lib	LATITUDE 17 18N	LONGITUDE 73 12E
COUNTRY INDIA		PROVINCE Wac 673D	(MAHARASHTRA)	
AREA NO 5U	SUBJECT D23	SUBJECT C12	SUBJECT	SUBJECT
D	A	M	A	N
K	A	L	B	A
Y	10		15	E
M	P	T	J	A
I	20	A	T	J
A				
	50			

OIN

25X1A

DATE OF PHOTO	TYPE	QUALITY	CLASS	NO. OF CARDS
Fall 60	4	✓	4	2



PHOTO NO. 878037

LOT NO. R5625

MAP REFERENCE MAP Lib

LATITUDE 17 18N

LONGITUDE 73 12E

COUNTRY INDIA

PROVINCE WAC 673D (MAHARASHTRA)

AREA NO 5U

SUBJECT D23

SUBJECT D24

SUBJECT D43

SUBJECT

SUBJECT

SUBJECT

SUBJECT

SUBJECT

DAMAN KUL

BAY

J A I G A R

H HEADLAND

A R E A

25X1A

DATE OF PHOTO	TYPE	QUALITY	CLASS	NO. OF CARDS
Fall	604	✓	4	3
CLASSIFICATION UNO				CAPTIONED BY RCB



PHOTO NO. 878038	LOT NO. R5625	MAP REFERENCE MAP Lib	LATITUDE 17 18N	LONGITUDE 73 12E
COUNTRY INDIA	PROVINCE WAC 673D (MAHARASHTRA)			
AREA NO 5U	SUBJECT D23	SUBJECT D2H	SUBJECT D2K	SUBJECT
D	A	M	A	N
K	U	L	B	A
H	H	E	A	D
L	A	N	D	A
				R
				E
				A.

PT 1 of 2-PT PANORAMA, SEE CIA

25X1A

DATE OF PHOTO	TYPE	QUALITY	CLASS	NO. OF CARDS	SOURCE
Fall 60	4	✓	4	3	[REDACTED]
CLASSIFICATION UNCL					CAPTIONED BY DEB

ILLEGIB

Approved For Release 2000/06/02 : CIA-RDP78-05867A000401370041-0

Approved For Release 2000/06/02 : CIA-RDP78-05867A000401370041-0

PHOTO NO.	878040	LOT NO.	R5625	MAP REFERENCE	MAP Lib	LATITUDE	17 18N	LONGITUDE	73 12E
COUNTRY	INDIA		PROVINCE	MRC 673 D (MAHARASHTRA)					
AREA NO	54	SUBJECT	D23	SUBJECT	D2H	SUBJECT	D2K	SUBJECT	D43
	D	A	M	A	N	K	U	L	B
	H	H	E	A	D	L	A	N	A

STONE BOUNDARY MARKER, FOREGROUND.
 PT. 1 of 2 - PT PANORAMA. SEE CIA-

DATE OF PHOTO	TYPE	QUALITY	CLASS	NO. OF CARDS	SO
Fall	604	2	4	4	25X1A
CLASSIFICATION	0U10		CAPTIONED BY	[Redacted]	
			Feb		

PHOTO NO. 878040	LOT NO. R5625	MAP REFERENCE MAP. Lib	LATITUDE 17 18N	LONGITUDE 73 12E
CC. INTRY INDIA	PROVINCE WAC 673 D (MAHARASHTRA)			
AREA NO. 54	SUBJECT D23	SUBJECT D2H	SUBJECT D2K	SUBJECT D43
D	A	M	A	N
K	U	L	B	A
H	H	E	A	D
L	A	N	D	A
R	E	A	A	R

PT. 2 of 2 - Pt PANORAMA. SEE CIA

25X1A

DATE OF PHOTO Fall	TYPE 604	QUALITY 2	CLASS 4	NO. OF CARDS 4	SOURCE [REDACTED]
CLASSIFICATION OUIC			CAPTIONED BY AFB		

PHOTO NO. **878042** LOT NO. **R5774** MAP REFERENCE **C** LATITUDE **3138N** LONGITUDE **0800W**

COUNTRY **Morocco** PROVINCE

AREA NO	SUBJECT	SUBJECT	SUBJECT	SUBJECT	SUBJECT	SUBJECT	SUBJECT	SUBJECT
SP	C52	C56						
MARRAKESH	COVERED	IS CARRIED	TO WEDDING	BY	FATHER & BROTHER	RELATIVES OF GROOM	CARRY GIFTS IN	COVERED RECEPTACLES

8-10

DATE OF PHOTO	TYPE	QUALITY	CLASS	NO. OF CARDS	SOURCE
1962	4	1	4	2	[REDACTED]


CLASSIFICATION **OUU** CAPTIONED BY **fm**

Approved For Release 2000/06/02 : CIA-RDP78-05867A000401370041-0

PHOTO NO. 878043	LOT NO. K 2304	MAP REFERENCE C	LATITUDE 0310N	LONGITUDE 10142E
COUNTRY MALAYA	PROVINCE SELANGOR			
AREA NO. 224L	SUBJECT COB	SUBJECT A60	SUBJECT	SUBJECT
KUALA	LUMPUH	GOVT		
FFICE	UC	LKG	FE	

(14)

(7.8) 25X1A



DATE OF PHOTO	TYPE	QUALITY	CLASS	NO. OF CARDS
Mar 62	4	2	3	2
CLASSIFICATION Conf				CAPTIONED BY

PHOTO NO. 878044	LOT NO. K 2204	MAP REFERENCE C	LATITUDE 0310N	LONGITUDE 10142E
COUNTRY MALAYA	PROVINCE SELANGOR			
AREA NO. 2246	SUBJECT CLB	SUBJECT AMC	SUBJECT C34	SUBJECT
KUALA	5	LUMPU	10	15
NTIA	25	REET	30	35
	45		50	


DATE OF PHOTO Mar 62	TYPE 4	QUALITY 2	CLASS 3	NO. OF CARDS 3	25X1A
CLASSIFICATION Conf				CAPTIONED BY 	

PHOTO NO.	878045	LOT NO.	R 2204	MAP REFERENCE	C	LATITUDE	0311 N	LONGITUDE	10143 E
COUNTRY	MALAYA		PROVINCE						
	BELANGOR								
AREA NO	2246	SUBJECT	CLB	SUBJECT	AMO	SUBJECT	CSA	SUBJECT	
	KUALA	5	LUMPU	10	R	15	RE	51	DE
	NTIA	25	STREE	30	T	35	(H	OUSE	3)
		45		50			PROBABLY PART OF		

CIRCUMFERENTIAL HIGHWAY.

(6, 7, 23) / 25X1A



DATE OF PHOTO	TYPE	QUALITY	CLASS	NO. OF CARDS
Mar 62	✓	2	3	3
CLASSIFICATION	CAPTIONED BY			
Conf				

PHOTO NO. 878046	LOT NO. R2304	MAP REFERENCE C	LATITUDE 0310 N	LONGITUDE 10142 E
COUNTRY MALAYA		PROVINCE SELANGOR		
AREA NO. 224L	SUBJECT ASC	SUBJECT C06	SUBJECT	SUBJECT
KUALA	5	LUMPUR	10	POFF
OUT	25	FILTRATION	30	PLT
N	45	TREACHER	50	

ROAD, OPPOSITE HOTEL MERLIN

25X1A

DATE OF PHOTO Mar 62	TYPE 4	QUALITY 2	CLASS 3	NO. OF CARDS 2
CLASSIFICATION Conf				CAPTIONED BY



PHOTO NO. 878047	LOT NO. R2304	MAP REFERENCE C	LATITUDE 0310N	LONGITUDE 10142E
COUNTRY MALAYA		PROVINCE SELANGOR		
AREA NO. 2246	SUBJECT AM9	SUBJECT	SUBJECT	SUBJECT
KUALA	5	LUMPUR	10	RADIO
TOWER	23	ACROSS	30	35
ROAD	45	FR	50	HOTEL MERLIN

DATE OF PHOTO	TYPE	QUALITY	CLASS	NO. OF CARDS	SO
Mar 62	4	2	3	1	23/ 25X1A
CLASSIFICATION Conf				CAPTIONED BY	

PHOTO NO. 878048	LOT NO. R2304	MAP REFERENCE C	LATITUDE 0310N	LONGITUDE 10142E
COUNTRY MALAYA	PROVINCE SELANGOR			
AREA NO. 2246	SUBJECT C62	SUBJECT D48	SUBJECT DWD	SUBJECT
KUALA	5	L	10	15
MERL	25	N	30	35
OF	45	S-PT	50	PAN
				20
				40
				NORTH

See CIA - - -

DATE OF PHOTO	TYPE	QUALITY	CLASS	NO. OF CARDS	NO.
Mar 62	4	2	3	3	(1,6,7,18)
CLASSIFICATION	CAPTIONED BY				
Conf	[Redacted]				

25X1A

PHOTO NO. 878049	LOT NO. K2304	MAP REFERENCE C	LATITUDE 0310N	LONGITUDE 10142E
COUNTRY MALAYA		PROVINCE SELANGOR		
AREA NO. 2246	SUBJECT Cbv	SUBJECT DOD	SUBJECT D44	SUBJECT
KUALA	5	L	10	15
MERLIN	23	U	30	35
OF	45	P	50	40

See CIA - - -

DATE OF PHOTO	TYPE	QUALITY	CLASS	NO. OF CARBS	SC
Mar 62	4	2	3	3	[REDACTED]
CLASSIFICATION Conf			CAPTIONED BY [Signature]		

PHOTO NO. 878050	LOT NO. R204	MAP REFERENCE C	LATITUDE 0310N	LONGITUDE 10142E
COUNTRY MALAYA		PROVINCE SELANGOR		
AREA NO. 24L	SUBJECT DOD	SUBJECT C62	SUBJECT D68	SUBJECT
KUALA	5	LU	10	MPUR
MERLIN	25	30	35	PT
OF	45	50		

SEE CIA - -

(1,6,7,18) 25X1A

DATE OF PHOTO	TYPE	QUALITY	CLASS	NO. OF CARDS
Mar 62	4	2	3	3
CLASSIFICATION Conf			CAPTIONED BY	

PHOTO NO. 878051	LOT NO. K204	MAP REFERENCE C	LATITUDE 0310N	LONGITUDE 10142E
COUNTRY MALAYA		PROVINCE SELANGOR		
AREA NO. 224L	SUBJECT DOD	SUBJECT C62	SUBJECT D49	SUBJECT
KUALA	5	LUMPUUR	10	15 LKG FK
MERLIN	25	HOTEL	30	35 PT 40
OF	45	PT PAN	50	

SEE CIA

(1,6,7,18) 25X1A

DATE OF PHOTO Mar 62	TYPE 4	QUALITY 2	CLASS 3	NO. OF CARDS 3
CLASSIFICATION Conf			CAPTIONED BY [Signature]	

PHOTO NO. 878052	LOT NO. R2204	MAP REFERENCE C	LATITUDE 0310N	LONGITUDE 10140E
COUNTRY MALAYA	PROVINCE BELANGOR			
AREA NO. WML	SUBJECT DOD	SUBJECT C62	SUBJECT D29	SUBJECT
KUALA	5	LU	10	15
MERLIN	25	H	30	35
5	45	P	50	55

See CIA - - -

(1.6715) 25X1A 7




DATE OF PHOTO	TYPE	QUALITY	CLASS	NO. OF CARDS
Mar 62	4	2	3	3
CLASSIFICATION Conf			CAPTIONED BY [Signature]	

PHOTO NO. 878053	LOT NO. K304	MAP REFERENCE C	LATITUDE 0310N	LONGITUDE 10142E
COUNTRY MALAYA	PROVINCE SELANGOR			
AREA NO 224L	SUBJECT AKD	SUBJECT	SUBJECT	SUBJECT
KUALA	5	CUMPUR	10	CALTEX
25	STATION	30	ACROSS	40
45	CHER RD	50		TREAS

FROM HOTEL MERLIN.

25X1A

(7.16.78)



DATE OF PHOTO Mar 62	TYPE S	QUALITY 2	CLASS 3	NO. OF CARDS 1	50
CLASSIFICATION Conf			CAPTIONED BY [Signature]		

Approved For Release 2000/06/02 : CIA-RDP78-05867A000401370041-0

PHOTO NO. 878054	LOT NO. K2304	MAP REFERENCE C	LATITUDE 0310N	LONGITUDE 10142E
COUNTRY MALAYA		PROVINCE SELANGOR		
AREA NO. 224L	SUBJECT AM9	SUBJECT	SUBJECT	SUBJECT
KUALA	LUMPUR	10	15	20
STATION	ACROFT	30	35	40
HER RD		50		

FR HOTEL MERLIN

25X1A



DATE OF PHOTO Mar 62	TYPE 4	QUALITY 2	CLASS 3	NO. OF CARDS 1	50
CLASSIFICATION Conf			CAPTIONED BY [Signature]		

PHOTO NO.	878055	LOT NO.	K2304	MAP REFERENCE	C	LATITUDE	0310N	LONGITUDE	10102E	
COUNTRY	MALAYA		PROVINCE							Selangor
AREA NO.	224L	SUBJECT	COB	SUBJECT		SUBJECT		SUBJECT		
	KUALA	5	A	10	LUMPUK		15	UP	PUB	
	LIC	25	B	30	LDG	0N	35	RD	70	
	R P O R T	45		50					AI	


25X1A



DATE OF PHOTO	TYPE	QUALITY	CLASS	NO. OF CARDS	SOURCE
Mar 62	4	2	3	1	
CLASSIFICATION			CAPTIONED BY		
Conf			[Signature]		

PHOTO NO. 878056	LOT NO. <i>R2304</i>	MAP REFERENCE C	LATITUDE 0310N	LONGITUDE 10142E
COUNTRY MALAYA	PROVINCE SELANGOR			
AREA NO. 224L	SUBJECT C3A	SUBJECT C34	SUBJECT C32	SUBJECT A60
K U A L A	L U M P U R		H o u s e	
G P R O J E C T	U C		N E A R	A I
R P O R T				

25X1A



DATE OF PHOTO	TYPE	QUALITY	CLASS	NO. OF CARDS	SOL
<i>Mar 62</i>	<i>4</i>	<i>2</i>	<i>3</i>	<i>4</i>	
CLASSIFICATION: <i>Conf</i>				CAPTIONED BY <i>[Signature]</i>	

PHOTO NO.	878058	LOT NO.	P4283	MAP REFERENCE	C	LATITUDE	48-08N	LONGITUDE	16-28E
COUNTRY	Austria		PROVINCE Vienna						
AREA NO	717M	SUBJECT	A1Q	A16					
	S	CHWE	CHAT	10	C	EAT	ALY	T	C
	C	RACKING		30	P	PLANT			
				45					
				50					

~~The Katalin Coaching plt, Schre ch t, Am~~

DATE OF PHOTO	16	TYPE	3	QUALITY	1	CLASS	4	NO. OF CARDS	2	SOURCE OF PHOTOGRAPH	ÖM WU - Werkzeugzeitung
CLASSIFICATION	ow		CAPTIONED BY		JP		no 1, 1962				

PHOTO NO.	878059	LOT NO.	R42	MAP REFERENCE	C	LATITUDE	48-15N	LONGITUDE	16-25E
COUNTRY	Austria		PROVINCE						
	Vienna								
AREA NO.	117M	SUBJECT	D36	SUBJECT	AIP	SUBJECT		SUBJECT	
	V	E	N	M	A	O	I	L	T
									A
									N
									K
									\$
									O
									N

3 pics
~~Shot tanks on the Danube at Vienna for~~
~~the American art industry~~

DATE OF PHOTO	1-16	TYPE		QUALITY		CLASS		NO. OF CARDS	2	SOURCE OF PHOTOGRAPH	OMV - Werkzeitung
			3	1	4					#1 1962	
CLASSIFICATION	19240	CAPTIONED BY		JP						top	

PHOTO NO. 878060		LOT NO. R4283		MAP REFERENCE C		LATITUDE 47-38N		LONGITUDE 15-49E	
COUNTRY Austria				PROVINCE Niederosterreich					
AREA NO. 217M	SUBJECT C-62	SUBJECT AKU	SUBJECT	SUBJECT	SUBJECT	SUBJECT	SUBJECT	SUBJECT	SUBJECT
5	\$ E M M E R I N G			10	F C I T U		15	O N	
25	O U N T A I N			30	\$ i D E		35	M	
45				50					
<i>Bottom</i>									
<i>Pen view from morning, Aust</i>									
DATE OF PHOTO 6-28		TYPE 3	QUALITY 1	CLASS 4	NO. OF CARDS 2	SOURCE OF PHOTOGRAPH OMV - Werkzeugzeitung			
						#1, 1962			
CLASSIFICATION		OUD		CAPTIONED BY JPP		Bo Han			

PHOTO NO. 878062 LOT NO. R 2310 MAP REFERENCE C LATITUDE 03 10 N 101 42 E

COUNTRY MALAYA PROVINCE JELANGOR STATE

AREA NO	SUBJECT	SUBJECT	SUBJECT	SUBJECT	SUBJECT	SUBJECT	SUBJECT	SUBJECT
224L	C15							
KUALA		LUMPUR				CHINESE		
E	ASSEMBLY					HALL		

78 25X1A

DATE OF PHOTO	TYPE	QUALITY	CLASS	NO. OF CARDS	SOL
Mar. 6 24		1	6	1	

2000/06/02 : CIA-RDP78-05867A000401370041-0

PHOTO NO.	878063	LOT NO.	R 2310	MAP REFERENCE	C	LATITUDE	03 10 N	101 42 E
COUNTRY	MALAYA		PROVINCE	JELANGOR STATZ				
AREA NO.	224L	SUBJECT	C16	SUBJECT		SUBJECT		SUBJECT
	KUALA		LUM		PUR		NEW	60
	VER		NMENT		BUILD		INGS	40
							ENROUTE TO	

AIRPORT.

25X1A

DATE OF PHOTO	TYPE	QUALITY	CLASS	NO. OF CARDS	SOURCE
Mar. 6 24	1	6	1		
CLASSIFICATION	CAPTIONED BY				
J.U.P.	A-N				



PHOTO NO. 878064	LOT NO. R 2320	MAP REFERENCE C	LATITUDE 3 10 N	LONGITUDE 101 42 E				
COUNTRY MALAYA	PROVINCE SELANGOR STATE							
AREA NO. 2244	SUBJECT AKP	SUBJECT	SUBJECT	SUBJECT	SUBJECT	SUBJECT	SUBJECT	SUBJECT
KUALA	⁵ LA	LUMPAUR	¹⁰	¹⁵	RAILRO	²⁰		
AD	²⁵ ROUND	HOUSE.	³⁰	³⁵				⁴⁰
	⁴⁵		⁵⁰					
DATE OF PHOTO Mar 6 24		TYPE 1	QUALITY 1	CLASS 6	NO. OF CARDS 1	SOURCE		
CLASSIFICATION O.U.O.		CAPTIONED BY A-N			[REDACTED]			

PHOTO NO.	878065	LOT NO.	R 2300	MAP REFERENCE	C	LATITUDE	03 10 N	LONGITUDE	101 42 E
COUNTRY	MALAYA			PROVINCE	SELANGOR STATE				
AREA NO.	224L	SUBJECT	C46	SUBJECT		SUBJECT		SUBJECT	
	KUALA	⁵ A	LUMPU	¹⁰ UR		¹⁵ F	R	²⁰ O	M
	O	²⁵ F	O	³⁰ F	A	³⁵ M	E	⁴⁰ R	I
	S	⁴⁵ S	Y.						

CLOCK TOWER.

7, 10 25X1A

DATE OF PHOTO	TYPE	QUALITY	CLASS	NO. OF CARDS	SO
Mar 6 2 4		1	6	1	
CLASSIFICATION	O U O		CAPTIONED BY	RH	

PHOTO NO. 878066	LOT NO. R 2300	MAP REFERENCE C	LATITUDE 03 10 N	LONGITUDE 101 42 E
COUNTRY MALAYA	PROVINCE SELANGOR STATES			
AREA NO. 224L	SUBJECT C16	SUBJECT	SUBJECT	SUBJECT
K U A L A	L U M P U R		N E W	U N
I D E N T I F I E D			P U B L I C	B U
I L D I N G S.				

7,8
25X1A

DATE OF PHOTO	TYPE	QUALITY	CLASS	NO. OF CARDS	SOL
Mar 6 2 4	1	6	1		
CLASSIFICATION O U O				CAPTIONED BY G H	

PHOTO NO.	878067	LOT NO.	R 2300	MAP REFERENCE	C	LATITUDE	03 10 N	LONGITUDE	101 42 2
COUNTRY	MALAYA		PROVINCE SELANGOR STATE						
AREA NO.	234L	SUBJECT	C 16	SUBJECT		SUBJECT		SUBJECT	
	KUALA		LUMPUR				ORNATE		
	UNIDENTIFIED						GOVT.		
	L.D.G.								

7, 8 25X1A

DATE OF PHOTO	TYPE	QUALITY	CLASS	NO. OF CARDS	SOL
Mar 6 24		1	6	1	
CLASSIFICATION 000				CAPTIONED BY AH	



ILLEGIB

Approved For Release 2000/06/02 : CIA-RDP78-05867A000401370041-0

Approved For Release 2000/06/02 : CIA-RDP78-05867A000401370041-0

PHOTO NO.	878069	LOT NO.	R 2300	MAP REFERENCE	C	LATITUDE	03 10 N	LONGITUDE	101 42 E
COUNTRY	MALAYA		PROVINCE	SELANGOR STATE					
AREA NO.	224 L	SUBJECT	C22	SUBJECT		SUBJECT		SUBJECT	
	K	U	A	L	A	L	U	M	P
	A	S	C	H	I	N	E	S	E
	O	R	P	O	R	A	T	I	O
									N
	as seen from roof of American Embassy.								

DATE OF PHOTO	7.10	TYPE	25X1A	CLASS		NO. OF CARDS	SO
Mar. 62	4	1	6	1			
CLASSIFICATION	OUO	CAPTIONED BY	CH				

ILLEGIB

Approved For Release 2000/06/02 : CIA-RDP78-05867A000401370041-0

Approved For Release 2000/06/02 : CIA-RDP78-05867A000401370041-0

PHOTO NO. 878071	LOT NO. R 2300	MAP REFERENCE C	LATITUDE 03 10 N	LONGITUDE 101 42 E
COUNTRY MALAYA		PROVINCE SELANGOR STATE		
AREA NO. 224L	SUBJECT C62	SUBJECT	SUBJECT	SUBJECT
K	U	A	L	A
L	U	M	P	U
U	T	H	W	E
R	I	C	A	N
S	T	E	R	L
E	M	B	A	S
S	S	Y		

DATE OF PHOTO		TYPE	QUALITY	CLASS	NO. OF CARDS	50
Mar.	62	4	1	6	1	
CLASSIFICATION		CAPTIONED BY				
OUO		AH				

PHOTO NO. 878072 LOT NO. R2300 MAP REFERENCE C LATITUDE 03 10 N LONGITUDE 101 42 E

COUNTRY MALAYA PROVINCE SELANGOR STATES

AREA NO	SUBJECT	SUBJECT	SUBJECT	SUBJECT	SUBJECT	SUBJECT	SUBJECT	SUBJECT
224L	C22							
K U A L A	⁵ A	L U M P U R	¹⁰			¹⁵ H O N G	²⁰ K	
O N G	²⁵ A N D	S H A N G H A I	³⁰			³⁵ B A N	⁴⁰	
K I N G	⁴⁵ C O R P.	⁵⁰				on old Market		

Street. Taken from roof of American Embassy.

7, 10 25X1A

DATE OF PHOTO	TYPE	QUALITY	CLASS	NO. OF CARDS
Mar. 62	4	1	6	1
CLASSIFICATION 040				CAPTIONED BY QH




PHOTO NO. 878073	LOT NO. R 2300	MAP REFERENCE C	LATITUDE 03 10 N	LONGITUDE 101 42 E
COUNTRY MALAYA	PROVINCE SELANGOR STATE			
AREA NO. 224 L	SUBJECT C64	SUBJECT	SUBJECT	SUBJECT
KUALA	LUMPUR		BUSINESS	
SS	DIS	TR	ET.	
				Area is Mountbatten

bridge at left. See CIA —

6 25X1A

DATE OF PHOTO	TYPE	QUALITY	CLASS	NO. OF CARDS
Mar 62	4	1	6	1
CLASSIFICATION OUO				CAPTIONED BY AN




PHOTO NO. 878074	LOT NO. R 2300	MAP REFERENCE C	LATITUDE 03 10 N	LONGITUDE 101 42 E
COUNTRY MALAYA		PROVINCE SELANGOR STATE		
AREA NO. 224 L	SUBJECT C64	SUBJECT AKU	SUBJECT	SUBJECT
K U A L A	⁵ A	L U M P U R	¹⁰	¹⁵ L K G. S
U T H	²⁵ A T	M O U N T	³⁰ B A	³⁵ T T E N R
O A D.	⁴⁵		⁵⁰	

See CIA _____

6, 28 25X1A

DATE OF PHOTO	TYPE	QUALITY	CLASS	NO. OF CARDS
Mm	62	4	16	2
CLASSIFICATION				CAPTIONED BY
010				UN




ILLEGIB

Approved For Release 2000/06/02 : CIA-RDP78-05867A000401370041-0

Approved For Release 2000/06/02 : CIA-RDP78-05867A000401370041-0

PHOTO NO. 878076	LOT NO. R 2300	MAP REFERENCE C	LATITUDE 03 10 N	LONGITUDE 101 42 E
COUNTRY MALAYA		PROVINCE SELANGOR STATE		
AREA NO. 224 L	SUBJECT AKS	SUBJECT	SUBJECT	SUBJECT
K U A L A	L U M P U R			R A I L R O
A D	F R E I G H T	Y A R D		
				from roof of
American Embassy.				

DATE OF PHOTO	TYPE	QUALITY	CLASS	NO. OF CARDS	SO
Mar 62	4	1	6	1	
CLASSIFICATION OUO			CAPTIONED BY CLH		



ILLEGIB

Approved For Release 2000/06/02 : CIA-RDP78-05867A000401370041-0

Approved For Release 2000/06/02 : CIA-RDP78-05867A000401370041-0

PHOTO NO. 878078	LOT NO. R 2300	MAP REFERENCE C	LATITUDE 03 10 N	LONGITUDE 101 42 E
COUNTRY MALAYA		PROVINCE SELANGOR STATE		
AREA NO. 224 L	SUBJECT AKS	SUBJECT	SUBJECT	SUBJECT
KUALA	LUMPU	R	END	OF
RAIL	ROAD	FR	IGHT	Y A
RID.				from roof of
AMERICAN Embassy.				

27 25X1A

DATE OF PHOTO	TYPE	QUALITY	CLASS	NO. OF CARDS	SC
Mar. 6 2 4	1	6	1		
CLASSIFICATION OUO				CAPTURED BY CH	




PHOTO NO. 878079	LOT NO. R2300	MAP REFERENCE C	LATITUDE 03 10 N	LONGITUDE 101 42 E
COUNTRY MALAYA	PROVINCE SELANGOR STATE			
AREA NO. 224L	SUBJECT AKU	SUBJECT	SUBJECT	SUBJECT
KUALA	LUMPUR			TRAFFIC
TRAFFIC	LIGHT			
				and concrete

utility pole.

28 25X1A

DATE OF PHOTO	TYPE	QUALITY	CLASS	NO. OF CARDS
Mar. 62	4	1	6	1
CLASSIFICATION OUO			CAPTIONED BY AH	




PHOTO NO.	878080	LOT NO.	R 2300	MAP REFERENCE	C	LATITUDE	11 56 N	LONGITUDE	108 27 E
COUNTRY	SOUTH VIETNAM		PROVINCE	(TUYEN DUC)					
AREA NO.	32L	SUBJECT	BIC	SUBJECT		SUBJECT		SUBJECT	
	D	A	L	A	T	A	T	O	M
	B	U	I	L	I	N	G	O	N
								H	I
								L	L
								T	O
								P	

4 25X1A

DATE OF PHOTO	TYPE	QUALITY	CLASS	NO. OF CARDS
Mar-62	4	2	6	1

CLASSIFICATION: OCU
CAPTIONED BY: [Signature]




PHOTO NO.	878081	LOT NO.	100	SAAP REFERENCE	C	LATITUDE	14 54 N	LONGITUDE	105 51 E
COUNTRY	SOUTH VIETNAM		PROVINCE (TUYEN DUC)						
AREA NO	32L	SUBJECT	BIC	SUBJECT		SUBJECT		SUBJECT	
	D	A	L	A	T	A	T	O	M
		B	U	I	L	D	I	N	G
						O	N	H	I
								L	L
									T
									O

ILLEGIB

4

DATE OF PHOTO	TYPE	QUALITY	CLASS	NO. OF CARDS	SOURCE OF PHOTOGRAPH
Mar 62	4	2	6	1	
CLASSIFICATION	000		CAPTIONED BY		
			U 71		

PHOTO NO. 878082	LOT NO. R-2300	MAP REFERENCE C	LATITUDE 11 56 N	LONGITUDE 108 27 E
COUNTRY SOUTH VIETNAM	PROVINCE (TUYEN DUC)			
AREA NO. 32L	SUBJECT BIC	SUBJECT	SUBJECT	SUBJECT
D	A	L	A	T
F	T	O	A	T
U	I	L	D	I


DATE OF PHOTO	TYPE	QUALITY	CLASS	NO. OF CARDS
Mar 62	4	2	6	1
CLASSIFICATION	CAPTIONED BY			
040	a 21			

PHOTO NO. 878083	LOT NO. K2500	MAP REFERENCE C	LATITUDE 11 26 N	LONGITUDE 108 37 E	
COUNTRY SOUTH VIETNAM	PROVINCE (TUEN BINH)				
AREA NO. 32L	SUBJECT BIC	SUBJECT	SUBJECT	SUBJECT	
DATE MAY 24	5	10	15	20	
25	30	35	40	45	
50	ATOMIC ENERGY				
BUILDING		HILL TOP			
4					
DATE OF PHOTO	TYPE	QUALITY	CLASS	NO. OF CARDS	SOURCE OF PHOTOGRAPH
MAY 24	4	3	6	1	ILLEGIB
CLASSIFICATION	CAPTIONED BY				
SECRET	G.H.				

PHOTO NO.	878084	LOT NO.	R2300	MAP REFERENCE	C	LATITUDE	11 56 N	LONGITUDE	108 27 E
COUNTRY	SOUTH VIETNAM		PROVINCE	(TU YEN DUC)					
AREA NO.	32L	SUBJECT	DIT	SUBJECT		SUBJECT		SUBJECT	
	D	A	L	A	T	R	U	R	A
	P	E.							

25X1A

DATE OF PHOTO	TYPE	QUALITY	CLASS	NO. OF CARDS
Mar 6 2 4			6	1
CLASSIFICATION			CAPTIONED BY	
OUO			AH	



ILLEGIB

Approved For Release 2000/06/02 : CIA-RDP78-05867A000401370041-0

Next 1 Page(s) In Document Exempt

Approved For Release 2000/06/02 : CIA-RDP78-05867A000401370041-0

PHOTO NO.	878087	LOT NO.	R2300	MAP REFERENCE	C	LATITUDE	11 56 N	LONGITUDE	108 27 E						
COUNTRY	SOUTH VIETNAM		PROVINCE	(TU YEN DUC)											
AREA NO.	32L	SUBJECT	CIL	SUBJECT		SUBJECT		SUBJECT							
D	A	L	A	T	M	O	N	A	S	T	E	R	Y	O	N
H	I	L	L	T	O	A									

7, 10 25X1A

DATE OF PHOTO	TYPE	QUALITY	CLASS	NO. OF CARDS	SO
Mar 6 2 4	4	2	6	1	
CLASSIFICATION			CAPTIONED BY		
OUO			AH		

PHOTO NO. 878088	LOT NO. R 2300	MAP REFERENCE C	LATITUDE 11 56 N	LONGITUDE 108 27 E
COUNTRY SOUTH VIETNAM		PROVINCE (TUYEN DUC)		
AREA NO. 32L	SUBJECT C38	SUBJECT	SUBJECT	SUBJECT
DALAT	SUBSTANTIAL			
ESIDENCES.				

DATE OF PHOTO		TYPE	QUALITY	CLASS	NO. OF CARDS	SC
Mar.	6 2	4	2	6	1	
CLASSIFICATION OUO				CAPTIONED BY ax		

7 25X1A



PHOTO NO. 878089	LOT NO. R 2300	MAP REFERENCE C	LATITUDE 03 10 N	LONGITUDE 101 42 E
COUNTRY MALAYA		PROVINCE SELANGOR STATE		
AREA NO. 224L	SUBJECT C26	SUBJECT	SUBJECT	SUBJECT
KUALA	LUMPUR	LARGE		
BUILDING	UNDER	CONSTR		
RUCTION				

7
ILLEGIB

DATE OF PHOTO	TYPE	QUALITY	CLASS	NO. OF CARDS	SOURCE OF PHOTOGRAPH
Mar 62	4	1	6	1	
CLASSIFICATION OUO				CAPTIONED BY AH	

PHOTO NO. 878090 LOT NO. R2300 MAP REFERENCE C LATITUDE 10 47 N LONGITUDE 106 42 E

COUNTRY SOUTH VIETNAM PROVINCE (GIA DINH)

AREA NO 32L SUBJECT C42 C9C

S	A	I	G	O	N	P	R	E	S	I	D	E	N	T	I	A	L
P	A	L	A	C	E	B	O	M	B	E	D	I	N	A	S		
S	A	S	I	N	A	T	O	N	A	T	T	E	M	P	T	O	R

President Diem. Gap in second floor is visible.

7.8 25X1A

DATE OF PHOTO	TYPE	QUALITY	CLASS	NO. OF CARDS
Mar. 6 2	4	2	6	2
CLASSIFICATION OUD				CAPTIONED BY GH




PHOTO NO. 878091	LOT NO. R2300	MAP REFERENCE C	LATITUDE 22 17 N	LONGITUDE 114 09 E
COUNTRY HONG KONG		PROVINCE		
AREA NO. AL	SUBJECT ALA	SUBJECT ALB	SUBJECT	SUBJECT
VICTORIA	10	WATERFRONT	15	20
FROM	25	MACAO	FERRY	35
IP	45	-		50

30 25X1A

DATE OF PHOTO	TYPE	QUALITY	CLASS	NO. OF CARDS
Mar-5 62	4	1	6	2
CLASSIFICATION 000				CAPTIONED BY GAY




PHOTO NO. 878092 LOT NO. R 2300 MAP REFERENCE C LATITUDE 22 17 N LONGITUDE 114 09 E

COUNTRY HONG KONG PROVINCE

AREA NO AL SUBJECT AL8 SUBJECT SUBJECT SUBJECT SUBJECT SUBJECT SUBJECT SUBJECT

V	I	C	T	5	O	R	I	A	10	G	A	N	G	W	A	Y	15	T	20
S	S.	25	T	A	K	S	H	I	N	G	30	F	E	R	R	Y	35		40
T	O	45	M	A	C	A	O		50										

30 25X1A

DATE OF PHOTO	TYPE	QUALITY	CLASS	NO. OF CARDS
Mar 62	4	1	6	1

CLASSIFICATION OWO CAPTIONED BY AX

PHOTO NO. 878094 LOT NO. R5780 MAP REFERENCE LATTITUDE 69 39N LONGITUDE 30 05E

COUNTRY USSR PROVINCE

AREA NO	SUBJECT	SUBJECT	SUBJECT	SUBJECT	SUBJECT	SUBJECT	SUBJECT	SUBJECT	SUBJECT
DEI N AUL	RKE	D36							
5	10				15				20
KOL T	KENYA								
25	30				35				40
GLEB	POWER	PLANT							
45	50								

(17,25,79) 25X1A

DATE OF PHOTO	TYPE	QUALITY	CLASS	NO. OF CARDS	CAPTIONED BY
17 July 62	4	2	C	5	RL

PHOTO NO. **878096** LOT NO. **R5690** MAP REFERENCE _____ LATITUDE **69 39N** LONGITUDE **30 05E**

COUNTRY _____ PROVINCE _____

AREA NO. **USSR** SUBJECT SUBJECT SUBJECT SUBJECT SUBJECT SUBJECT SUBJECT SUBJECT

D51N RUC KRE D36 5 10 15 20

KOLTAK KENGYA BOREIS 25 30 35 40

GLEB POWER PLANT 41 45 50

DATE OF PHOTO _____ TYPE _____ QUALITY _____ CLASS _____ NO. OF CARDS _____

17 July 62 4 2 C 5

CLASSIFICATION _____ CAPTIONED BY **RL**

FORM NO. 174 USE PREVIOUS EDITIONS

PHOTO NO. 878098	LOT NO. R5680	MAP REFERENCE	LATITUDE 69 39N	LONGITUDE 30 05E
COUNTRY USSR		PROVINCE		
AREA NO. D57N	SUBJECT AAE	SUBJECT D36	SUBJECT AAE	
	5	10	15	20
K O L T T A K E N G Y A S		B O R I S		
	25	30	35	40
G L E B		P O W E R P L A N T U /		
	45	50		
DATE OF PHOTO 17 July 62		TYPE 2	QUALITY 4	CLASS 2
				NO. OF CARDS 3
CLASSIFICATION CONF/NO FOREIGN DISS		CAPTIONED BY EL		

(17, 19, 29) 25X1A

PHOTO NO. 878099 LOT NO. R5680 MAP REFERENCE LATTITUDE 69 37N LONGITUDE 30 05E

COUNTRY USSR PROVINCE

AREA NO	SUBJECT	SUBJECT	SUBJECT	SUBJECT	SUBJECT	SUBJECT	SUBJECT	SUBJECT
051W	NVE	KOP						
	5	10			15			20
	K O L T T A K E N G P A F					T R U C K		
	25	30			35			40
	I M U L I N G					I T E E		
	45	50						

FOR CONSTRUCTION AT BARIY GLEB
POWER PLANT

(19, 25) 25X1A

DATE OF PHOTO	TYPE	QUALITY	CLASS	NO. OF CARDS	CLASSIFICATION
19 July	6 2 4	2	C	2	CONF/NO FOREIGN DIS
CAPTIONED BY				RE	

PHOTO NO.	878100	LOT NO.	R5680	MAP REFERENCE		LATITUDE	69 39N	LONGITUDE	30 05E
COUNTRY	USSR								
AREA NO.	D.51N	SUBJECT	ARE	SUBJECT	RGP	SUBJECT		SUBJECT	
		5		10		15		20	
		25		30		35		40	
		45		50					
K O L T T A K E N G Y A F T R U C K									
S H A U L I N G S T E E L B E A M									
4									
FOR CONSTRUCTION AT BOEIS GLEB									
POWER PLANT									
(19.25) 25X1A									
DATE OF PHOTO	17 July	TYPE	6 2 4	QUALITY	2	CLASS	C	NO. OF CARDS	2
CLASSIFICATION	CONF/NO FOREIGN DIS			CAPTIONED BY		RL			