

25X6

Approved For Release 2000/06/02 : CIA-RDP78-05867A000401370039-3

Next 3 Page(s) In Document Exempt

Approved For Release 2000/06/02 : CIA-RDP78-05867A000401370039-3

PHOTO NO. **877801** LOT NO. **A1931** MAP REFERENCE **C** LATITUDE **5013N** LONGITUDE **1423E**

COUNTRY **Czechoslovakia** PROVINCE **Bohemia**

AREA NO.	SUBJECT	SUBJECT	SUBJECT	SUBJECT	SUBJECT	SUBJECT	SUBJECT	SUBJECT
127M	967	960	905					
V	5	CH	0	D	Y	10	(P	A
A	25	T	E	B	L	3	6	5
1	8	45						

→ (Sheet T-9)

25X1C

(37)

DATE OF PHOTO	TYPE	QUALITY	CLASS	NO. OF CARDS	SOURCE
26 Feb 62	4	4	3	3	[REDACTED]

CLASSIFICATION **Conf** CAPTIONED BY *[Signature]*

PHOTO NO.	87780 5 5	LOT NO.	R 1931	MAP REFERENCE	C	LATITUDE	50 13 N	LONGITUDE	14 23 E
COUNTRY	Cameroon		PROVINCE	Eohanna					
AREA NO.	127M	SUBJECT	AED	SUBJECT		SUBJECT		SUBJECT	
	V	O	D	O	C	H	O	D	Y
	F	R	R	D	A	T	5	8	5
	T	T	9				6	3	9

DATE OF PHOTO	26 Feb 62	TYPE	4	QUALITY	2	CLASS	3	NO. OF CARDS	1	SOURCE	25X1C
CLASSIFICATION	Conf		CAPTIONED BY								

PHOTO NO. 877806	LOT NO. R1931	MAP REFERENCE C	LATITUDE 5013 N	LONGITUDE 1423 E
COUNTRY Czechoslovakia	PROVINCE Bohemia			
AREA NO. 127M	SUBJECT AK6	SUBJECT OEG	SUBJECT	SUBJECT
5	10	15	20	
V O D O C H O D Y	A I K	F I	E L D	
25	30	35	40	
- L 2	K B E L Y	O O O I	O N	A
45	50			
P R O N				
DATE OF PHOTO: (3, 20, 31) 25X1C TYPE: 6 2 4 QUALITY: 2 CLASS: 3 NO. OF CARDS: 2 SOURCE OF: [REDACTED]				
CLASSIFICATION: Conf				CAPTIONED BY: [Signature]

PHOTO NO. 877808	LOT NO. R8431	MAP REFERENCE C	LATITUDE 50 10 N	LONGITUDE 14 37 E
COUNTRY Czechoslovakia	PROVINCE Bohemia			
AREA NO. 127M	SUBJECT 984	SUBJECT	SUBJECT	SUBJECT
7	D	1	B	Y
A	R	A	T	
(S	H	E	E	T
				T - 9)

PT 10 of 3-17 per ref. see CIA

DATE OF PHOTO	TYPE	QUALITY	CLASS	NO. OF CARDS	SOURCE
16 Feb 62	4	3	3	1	[REDACTED]
CLASSIFICATION	CAPTIONED BY				
Conf	[Signature]				

PHOTO NO. 877809	LOT NO. R1431	MAP REFERENCE C	LATITUDE 50 10 N	LONGITUDE 14 27 E
COUNTRY Cuba	PROVINCE Bohemia			
AREA NO. 127M	SUBJECT 984	SUBJECT	SUBJECT	SUBJECT
7	D	1	3	5
				Y
				10
				P 0 0 N R C
				15
				7
				20
				25
				30
				35
				40
				45
				50
				9)

PT 2 of 3-PT SERIES SEE CIA

(3,23) 25X1C

DATE OF PHOTO	TYPE	QUALITY	CLASS	NO. OF CARDS	SOURCE
16 Feb 62	4	3	3	1	[REDACTED]
CLASSIFICATION Conf					CAPTIONED BY [Signature]

PHOTO NO.	877811	LOT NO.	R1944	MAP REFERENCE	C	LATITUDE	22 18N	LONGITUDE	114 14E
COUNTRY	HONG KONG		PROVINCE						
AREA NO.	AL	SUBJECT	AID	SUBJECT	AIC	SUBJECT	ALA	SUBJECT	
	KUN		TONG				ASIA		TIC
	TROL		EUM				CO,		LTD.

PT. 1 of 2 PT. PANORAMA. SEE CIA-

DATE OF PHOTO		TYPE		QUALITY		CLASS	16, 30	NO. OF CARDS	25X1A
			4	2		3			
CLASSIFICATION	COPY			CAPTIONED BY		RCB			

PHOTO NO.	877812	LOT NO.	R1944	MAP REFERENCE	C	LATITUDE	22 18N	LONGITUDE	114 14E
COUNTRY	G KONG		PROVINCE						
AREA NO.	A-L	SUBJECT	AID	SUBJECT	AIN	SUBJECT	AIC	SUBJECT	ALA
	KUN	⁵	TONG		¹⁰	A	SIA	¹⁵	TIC
	TROLEUM	²⁵		³⁰	C	O	L	³⁵	T D.
		⁴⁵		⁵⁰					

PT. 2 of 2 PT. PANORAMA. SEE CIA

25X1A

DATE OF PHOTO	7, 16, 30	TYPE		QUALITY		CLASS	3	NO. OF CARDS	
CLASSIFICATION	Cory		4	2	CAPTIONED BY				
			REB						



PHOTO NO. **877813** LOT NO. **1-19-54** MAP REFERENCE _____ LATITUDE _____ LONGITUDE _____

COUNTRY **HONG KONG** PROVINCE _____

AREA NO	SUBJECT	SUBJECT	SUBJECT	SUBJECT	SUBJECT	SUBJECT	SUBJECT	SUBJECT
EL	AGF							
HONG	KONG	IRON	7	STE				
EL	WORKS,	LT D,						

7, 12 ILLEGIB

DATE OF PHOTO	TYPE	QUALITY	CLASS	NO. OF CARDS	SC
	4	v	3	1	

CLASSIFICATION **CONF** CAPTIONED BY **SLB**



PHOTO NO.	877814	LOT NO.	R1944	MAP REFERENCE	C	LATITUDE	22 17 N	LONGITUDE	114 09 E
COUNTRY	HONG KONG		PROVINCE						
AREA NO.	AL	SUBJECT	AM3	SUBJECT	AMB	SUBJECT		SUBJECT	
	VICTORIA		10	WESTERN				20	E
	LEPHONE		30	EXCHANGE,				40	
			45						
			50						
CABLE & WIRELESS BUILDING									

DATE OF PHOTO	7, 23	TYPE		QUALITY		CLASS		NO. OF CARDS	2	SOL	25X1A
CLASSIFICATION	Conf		4	v	3						
CAPTIONED BY											
RFB											

PHOTO NO. 877817 | LOT NO. R 1444 | MAP REFERENCE C | LATITUDE 22 24N | LONGITUDE 114 15E

COUNTRY HONG KONG | PROVINCE

AREA NO	SUBJECT	SUBJECT	SUBJECT	SUBJECT	SUBJECT	SUBJECT	SUBJECT	SUBJECT
AL	A9D	D22	D1D					
MA -	OM -	SHA	AN		MA	15	ON -	SH
AN	25 IRO	N	M	30	NE	35		40
	45			50				

25X1A

DATE OF PHOTO	TYPE	QUALITY	CLASS	NO. OF CARDS	SOURCE
	4	1	3	3	[REDACTED]

CLASSIFICATION *Conf*

CAPTIONED BY *REB*

PHOTO NO. _____ LOT NO. R2899 MAP REFERENCE C LATITUDE 0722 N LONGITUDE 0357 E

COUNTRY NIGERIA PROVINCE _____

AREA NO	SUBJECT	SUBJECT	SUBJECT	SUBJECT	SUBJECT	SUBJECT	SUBJECT	SUBJECT
<u>66</u>	<u>AKZ</u>							
<u>1 B A D</u>	<u>5 A N</u>	<u>10</u>	<u>P A O S</u>	<u>N A</u>	<u>15</u>		<u>R D</u>	<u>20</u>
<u>0</u>	<u>25</u>	<u>H O G B D</u>	<u>30</u>		<u>35</u>			<u>40</u>
	<u>45</u>							

(10)

DATE OF PHOTO _____ TYPE _____ QUALITY _____ CLASS _____ NO. OF CARDS 28 SOLUTION _____

Feb-Mar 62 4 2 4 1 _____

CLASSIFICATION _____ CAPTIONED BY Duo




PHOTO NO. 877819	LOT NO. R2999	MAP REFERENCE C	LATITUDE 06 25 N	LONGITUDE 03 27 E
COUNTRY NIGERIA		PROVINCE		
AREA NO. 66	SUBJECT D33	SUBJECT AKZ	SUBJECT C26	SUBJECT A4Q
LAGOS	5	10	15	20
RD	25	30	35	40
OUT	45	50		

DATE OF PHOTO Feb Mar 62	TYPE 4	QUALITY 2	CLASS 4	NO. OF CARDS 4	SOURCE [REDACTED]
CLASSIFICATION TOP SECRET				CAPTIONED BY [Signature]	

25X1A

PHOTO NO. 877823 | LOT NO. R-2899 | MAP REFERENCE C | LATITUDE 0625N | LONGITUDE 0327E

COUNTRY NIGERIA | PROVINCE

AREA NO	SUBJECT	SUBJECT	SUBJECT	SUBJECT	SUBJECT	SUBJECT	SUBJECT	SUBJECT
66	E36	E68						
LAGO	5		EXCEL	10	\$10R		HIT	20
EL.	25	(4)	STREET	30				40
	45			50				

(6, 7)

DATE OF PHOTO	TYPE	QUALITY	CLASS	NO. OF CARDS	SOURCE OF PHOTOGRAPH
Feb-Mar 6	v	42	42	2	25X1A
CLASSIFICATION OWO				CAPTIONED BY	

PHOTO NO.	877824	LOT NO.	R 2899	MAP REFERENCE	C	LATITUDE	06.15 N	LONGITUDE	03.27 E
COUNTRY	NIGERIA								
AREA NO.	66	SUBJECT	C36	SUBJECT		SUBJECT		SUBJECT	
	LAGOS			FEDERAL		PALACE			
	EL D TEL								
DATE OF PHOTO	Feb-Mar 63	TYPE	42	CLASS	41	NO. OF CARDS	7	SOURCE OF PHOTOGRAPH	25X1A
CLASSIFICATION	C20			CAPTIONED BY	[Redacted]				

PHOTO NO. 877825	LOT NO. R 2899	MAP REFERENCE C	LATITUDE 0722N	LONGITUDE 0358E
COUNTRY NIGERIA	PROVINCE			
AREA NO. 66	SUBJECT COY	SUBJECT	SUBJECT	SUBJECT
1	BADAN	TECH	NICAL	CO
5				
25	COLLEGE			
45				

DATE OF PHOTO Feb-Mar 62	TYPE 4	QUALITY 2	CLASS 4	NO. OF COPIES 1	SOURCE 25X1A
CLASSIFICATION Oro				CAPTIONED BY [Signature]	

PHOTO NO. 877826 LOT NO. R-899 MAP REFERENCE C LATITUDE 0722N LONGITUDE 0358E

COUNTRY NIGERIA PROVINCE

AREA NO	SUBJECT	SUBJECT	SUBJECT	SUBJECT	SUBJECT	SUBJECT	SUBJECT	SUBJECT
66	COY							
1	BADAN		TECHNICAL					CO
	ULEGE							

DATE OF PHOTO	TYPE	QUALITY	CLASS	NO. OF CARDS	CAPTIONED BY
Feb Mar 62	4	2	4	1	(7.9) ILLEGIB
CLASSIFICATION ORO					

PHOTO NO. 877827 | LOT NO. R 2899 | MAP REFERENCE C | LATITUDE 07.1 N | LONGITUDE 03.5 E


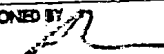

COUNTRY	AREA NO	SUBJECT	SUBJECT	SUBJECT	SUBJECT	SUBJECT	SUBJECT	SUBJECT	SUBJECT
NIGERIA	66	C04							
		BADAN		TECHN					
		CEGE							

DATE OF PHOTO	TYPE	QUALITY	CLASS	NO. OF CARDS	SC
Feb-Mar 62	4	2	4	1	[REDACTED]

CLASSIFICATION: *One* | CAPTIONED BY: *[Signature]* | (79) ILLEGIB

PHOTO NO. 877828		LOT NO. R2899		MAP REFERENCE C		LATITUDE 0722N		LONGITUDE 0359E	
COUNTRY NIGERIA				PROVINCE					
AREA NO. 64		SUBJECT COY		SUBJECT		SUBJECT		SUBJECT	
LIBADAN		TECHNICAL		C		20			
LLEGE		30		35		40			
45		30							
DATE OF PHOTO		TYPE	QUALITY	CLASS	NO. OF CARDS	SOUR			
Feb-Mar 62		f	v	y	1	[REDACTED]			
CLASSIFICATION		Owo		CAPTIONED BY					

(79) 25X1A

PHOTO NO.	877829	LOT NO.	R-999	MAP REFERENCE	C	LATITUDE	07 08 N	LONGITUDE	03 27 E
COUNTRY	NIGERIA		PROVINCE						
AREA NO	66	SUBJECT	C26	SUBJECT	C76	SUBJECT	C05	SUBJECT	
	AB	E0	5 KUTA	10	GIRL	15	TRAD	20	
	E	C	23 ANTER	30		35		40	
			45						
DATE OF PHOTO: Feb Mar 62 TYPE: f QUALITY: v CLASS: 4 NO. OF CARDS: 3 SO:  CAPTIONED BY:  CLASSIFICATION: 									

(7.8.9) 25X1A

PHOTO NO. 877832 LOT NO. R261 MAP REFERENCE C LATITUDE 06545 LONGITUDE 10736 E

COUNTRY INDONESIA PROVINCE JAVA

AREA NO	SUBJECT	SUBJECT	SUBJECT	SUBJECT	SUBJECT	SUBJECT	SUBJECT	SUBJECT
337	C04							
BANDUNG			10	INSTITUT		15		TE
KNOLOGI			30	BANDUNG		35	-	SE
COND			50	BLDG				

DATE OF PHOTO	TYPE	QUALITY	CLASS	NO. OF CARDS	SOURCE
Spring 62	4	2	4	(7.9)	25X1A
CLASSIFICATION				CAPTIONED BY	
duo				L	

PHOTO NO. 877833 LOT NO. R2161 MAP REFERENCE C LATITUDE 06,48 LONGITUDE 107,36 E

COUNTRY		INDONESIA							PROVINCE		JAVA	
AREA NO	SUBJECT	SUBJECT	SUBJECT	SUBJECT	SUBJECT	SUBJECT	SUBJECT	SUBJECT	SUBJECT	SUBJECT	SUBJECT	
337	C04											
B	A	N	D	U	N	9	10	I	N	S	T	
K	N	L	O	G	I	30	B	A	N	D	U	
I	R	D	S	L	D	5	35	-			20	
											40	
											TH	

DATE OF PHOTO		TYPE	QUALITY	CLASS	NO. OF CARDS	SOURCE
Spring 62		4	2	4	1	[REDACTED]
CLASSIFICATION				CAPTIONED BY		
CNO				A		

PHOTO NO. 877834	LOT NO. R2651	MAP REFERENCE C	LATITUDE 0654 S	LONGITUDE 10736 E
COUNTRY INDONESIA	PROVINCE JAVA			
AREA NO 33T	SUBJECT COYBAO	SUBJECT	SUBJECT	SUBJECT
BANDUNG	INDUT	TUT	TE	20
KNOLOGI	BANDUNG	-	GE	40
OLOGY	BLDG.			

DATE OF PHOTO	TYPE	QUALITY	CLASS	NO. OF CARDS	SOURCE
Spring	62	4	4	2	(7.9) 25X1A
CLASSIFICATION	CAPTIONED BY				
ono	h				

PHOTO NO. 877835 LOT NO. R2651 MAP REFERENCE C LATITUDE 0654 S LONGITUDE 10736 E

COUNTRY INDONESIA PROVINCE JAVA

AREA NO	SUBJECT	SUBJECT	SUBJECT	SUBJECT	SUBJECT	SUBJECT	SUBJECT	SUBJECT
33 T	COY							
BANDUNG			10	INSTRUMENT		15	TUT	TE
KNOLOGI			30	BANDUNG		35	-	LA
BORATORY.			45					

(7.9) 25X1A

DATE OF PHOTO	TYPE	QUALITY	CLASS	NO. OF COPIES	SOURCE
Spring 62	/	2	4	1	[REDACTED]

CLASSIFICATION *One* CAPTIONED BY *[Signature]*

PHOTO NO.	877836	LOT NO.	R2561	MAP REFERENCE	C	LATITUDE	06348	LONGITUDE	107366	
COUNTRY	INDONESIA			PROVINCE						JAVA
AREA NO.	33T	SUBJECT	C054	SUBJECT		SUBJECT		SUBJECT		
		3		10		15		20		
	BANDUNGA				15			20		
		25		30		35		40		
	KNOCOGI									
		45		50						
	CILLOFCOPE									

LABORATORY.

(3.9) 25X1A



DATE OF PHOTO	TYPE	QUALITY	CLASS	NO. OF CARDS
April 62	1	2	4	1

CLASSIFICATION *One* CAPTIONED BY *DL*

PHOTO NO.	877839	LOT NO.	R5698	MAP REFERENCE		LATITUDE	57 24N	LONGITUDE	21 31E
COUNTRY	USSR		PROVINCE						
AREA NO.	C152 N	SUBJECT	3CG	SUBJECT		SUBJECT		SUBJECT	
		5		10		15		20	
	VENT SPILES			KRONHITAD					
	25		30		35		40		45
	I-CLASS [PE]			PENNO			NO 7		
	45		50						
	52, OUTBOUND		SUBMARINE CHASER						
				(3,30)	25X1A				
DATE OF PHOTO	TYPE	QUALITY	CLASS	NO. OF CARDS	[REDACTED]				
18 SEPT	62	4	2	B 1					
CLASSIFICATION	SEC/NO FOREIGN DISS		CAPTIONED BY		RL				
FORM NO. 1	PHOTO ANALYSIS REPORT				Approved For Release 2000/06/02 : CIA-RDP78-05867A000401370039-3				
				GPO 916791					

PHOTO NO. 877842 LOT NO. R5677 MAP REFERENCE _____ LATITUDE 56 57 N LONGITUDE 24 09 E

COUNTRY USSR PROVINCE _____

AREA NO	SUBJECT	SUBJECT	SUBJECT	SUBJECT	SUBJECT	SUBJECT	SUBJECT	SUBJECT
<u>DIS3 N</u>	<u>ALA</u>	<u>ALA</u>	<u>AHE</u>					
<u>RIGA</u>		<u>LKG</u>		<u>TWD</u>		<u>GRAN</u>		
<u>ARY</u>	<u>ON</u>	<u>ANDREJA</u>		<u>QUAY</u>				
<u>FR</u>	<u>EXPORT</u>	<u>QUAY</u>						

DATE OF PHOTO	TYPE	QUALITY	CLASS	NO. OF CARDS	CAPTIONED BY
<u>10 Sept 62</u>	<u>4</u>	<u>2</u>	<u>B</u>	<u>3</u>	<u>RL</u>

CLASSIFICATION SECRET NO FOREIGN DISS _____

(7,24,30)

25X1A


PHOTO NO. **877843** LOT NO. **R 5677** MAP REFERENCE **56 57 N 24 09 E** LONGITUDE

COUNTRY	488R							
AREA NO.	SUBJECT	SUBJECT	SUBJECT	SUBJECT	SUBJECT	SUBJECT	SUBJECT	SUBJECT
DK3N	AB7							
RIGA	5		10			15		20
		CEMENT				FACTORY		40
	25		30			35		
			50					
	45							


					(S)	25X1A
DATE OF PHOTO	TYPE	QUALITY	CLASS	NO. OF CARDS		
10 SEPT	6 2	4	2 B	1		
CLASSIFICATION	ORIGIN FOREIGN DISS			CAPTIONED BY		
				RL		

PHOTO NO. 877844 LOT NO. R5677 MAP REFERENCE LATEXIDE 53 57 N 24 09 E LONGITUDE

COUNTRY USSR PROVINCE

AREA NO	SUBJECT	SUBJECT	SUBJECT	SUBJECT	SUBJECT	SUBJECT	SUBJECT	SUBJECT
D153N	206	Q6M	REG					
RIGGA	5			10		15	WEST	20
OWARRD	25	RIGGA	30			35	PILVE	40
RFIELD	45		50					

DATE OF PHOTO	TYPE	QUALITY	CLASS	NO. OF CARDS	
10 Sept	6	2	3	3	3, 7, 31
CLASSIFICATION	SECRET FOREIGN DISS		CAPTIONED BY		
			RL		

25X1A

PHOTO NO. 877845 LOT NO. R5677 MAP REFERENCE LATITUDE 56 57 N LONGITUDE 24 09 E

COUNTRY PROVINCE

AREA NO	SUBJECT	SUBJECT	SUBJECT	SUBJECT	SUBJECT	SUBJECT	SUBJECT	SUBJECT
4332								
D133N	109	0617	RK6	584	794			
	5		10			15		20
RIGGA		LOOKING				WEST		T
	25		30			35		40
OWARD		RIGGA				APILVE		AI
	45		50					
RFIELD								

TOKEN-TYPE
RADAR AT RIGHT CENTER

(3, 7, 23, 31) 25X1A

DATE OF PHOTO	TYPE	QUALITY	CLASS	NO. OF CARDS
10 Sept 62	3	3	3	4

CLASSIFICATION: SECRET FOREIGN DISS
CAPTIONED BY: RL

PHOTO NO. 877847 LOT NO. R 5677 MAP REFERENCE 56 57N 24 09E LONGITUDE

COUNTRY USSR PROVINCE

AREA NO	SUBJECT	SUBJECT	SUBJECT	SUBJECT	SUBJECT	SUBJECT	SUBJECT	SUBJECT
<u>D153N</u>	<u>126</u>	<u>16M</u>	<u>BAK10</u>	<u>984</u>				
	5		10			15		20
<u>RIGRA</u>		<u>LOOKING</u>				<u>WEST</u>		<u>T</u>
	25		30			35		40
<u>ONWARD</u>		<u>RIGRA</u>				<u>SPILVE</u>		<u>AI</u>
	45		50					
<u>RFIELD</u>						<u>KNIFE REST</u>		

RADAR AT LEFT

(3, 7, 23, 31)

25X1A



DATE OF PHOTO	TYPE	QUALITY	CLASS	NO. OF CARDS	SC
<u>10 SEPT</u>	<u>6</u>	<u>2</u>	<u>3</u>	<u>3</u>	<u>B 4</u>
CLASSIFICATION <u>SECRET FOREIGN DISS</u>			CAPTIONED BY <u>RL</u>		

PHOTO NO. 877848 LOT NO. R 5677 MAP REFERENCE L3 51W LATITUDE 54 00E LONGITUDE

COUNTRY USSR PROVINCE

AREA NO	SUBJECT	SUBJECT	SUBJECT	SUBJECT	SUBJECT	SUBJECT	SUBJECT	SUBJECT
1153A	DGM	AK 6						
	5		10			15		20
RIGA		LOOKING				WEST		
	25		30			35		40
OWNERS		RIGA				45		50
	45		50					
RAILED								

DATE OF PHOTO	TYPE	QUALITY	CLASS	NO. OF CARDS	SO
10 Sept 62	3	3	B	2	(31) 25X1A
CLASSIFICATION				CAPTIONED BY	
				RL	

PHOTO NO. **877849** LOT NO. **R 5677** MAP REFERENCE **56 57 N 24 09 E** LONGITUDE

COUNTRY **USSR** PROVINCE

AREA NO	SUBJECT	SUBJECT	SUBJECT	SUBJECT	SUBJECT	SUBJECT	SUBJECT	SUBJECT
D 153 N	302							
R 16 A		NYRYAT						
		D - R E A S						
		D I V I N G T E N D E R						
		P E N D						
		N O V M - 1 2 7						
		PT CENTER						

(3.3)

25X1A

DATE OF PHOTO	TYPE	QUALITY	CLASS	NO. OF CARDS	
10 OCT	6 2 4	2		1	
CLASSIFICATION			CAPTIONED BY		
SEC/NO FOREIGN DISS			RL		

PHOTO NO.	LOT NO. R5750	ASAP REFERENCE C	LATITUDE 05298	LONGITUDE 1441 E
COUNTRY	REPUBLIC OF THE CONGO		LEOPOLDVILLE	
AREA NO. 42Z	SUBJECT MHP	SUBJECT	SUBJECT	SUBJECT
	SUBJECT MOERBEKE	SUBJECT	SUBJECT FT 7	SUBJECT 15 OF 20
	SUBJECT AR COMPANY	SUBJECT	SUBJECT OF	SUBJECT 25 LOWER 40
	SUBJECT CONGO	SUBJECT	SUBJECT	SUBJECT

DATE OF PHOTO	TYPE	QUALITY	CLASS	NO. OF CARDS	5
June 62	4	2	2	1	
CLASSIFICATION	SECRET		CAPTIONED BY	[REDACTED]	

PHOTO NO.	877853	LOT NO.	R5750	MAP REFERENCE	C	LATITUDE	05248	LONGITUDE	1441 E
COUNTRY	REPUBLIC OF THE CONGO / LEOPOLDVILLE								
AREA NO.	42B	SUBJECT	ATP	SUBJECT		SUBJECT		SUBJECT	
		SUBJECT		SUBJECT		SUBJECT		SUBJECT	
		5	MOERBEKE	10		15	OF	20	8UG
		25	ARCOMPANY	30		35	OF	40	LOWER
		45	CONGO	50					

DATE OF PHOTO	TYPE	QUALITY	CLASS	NO. OF CARDS	5
June 62	4	2	2	1	
CLASSIFICATION	SECRET				CAPTIONED BY

PHOTO NO. 877854 LOT NO. R1750 MAP REFERENCE C LATITUDE 0529P LONGITUDE 1441E

COUNTRY REPUBLIC OF THE CONGO PROVINCE LEOPOLDBVILLE

AREA NO	SUBJECT	SUBJECT	SUBJECT	SUBJECT	SUBJECT	SUBJECT	SUBJECT	SUBJECT
42Z	COPY							
	3		10		HO	SP	TAL	20
			30					40
	25							
			50					
	45							

DATE OF PHOTO	TYPE	QUALITY	CLASS	NO. OF CARDS	SOURCE
June 62	4	2	2	1	[REDACTED]

CLASSIFICATION *Secret* CAPTIONED BY *[Signature]*

PHOTO NO. 877855 | LOT NO. A5750 | MAP REFERENCE C | LATITUDE 0529 S | LONGITUDE 1441 E

COUNTRY REPUBLIC of the CONGO | PROVINCE LEOPOLD VILLE

AREA NO	SUBJECT	SUBJECT	SUBJECT	SUBJECT	SUBJECT	SUBJECT	SUBJECT	SUBJECT
42 E	AAA	AKN						
M O E R	B E K E		10	F T Y		15	F	\$ U G
A R C	25	0 M P A N Y	30		0 F	35	L O W E R	40
C O N G O	45		50	7 R A I N	BRING CAME TO FTY.			

(2/1/71) 25X1A 7



DATE OF PHOTO	TYPE	QUALITY	CLASS	NO. OF CARDS	SOURCE
June 62	4	v	2	2	

CLASSIFICATION Secret | CAPTIONED BY [Signature]

PHOTO NO. 877856 LOT NO. A5750 MAP REFERENCE C LATITUDE 0524 LONGITUDE 1441 E

COUNTRY REPUBLIC OF THE CONGO PROVINCE LEOPOLDVILLE

AREA NO.	SUBJECT	SUBJECT	SUBJECT	SUBJECT	SUBJECT	SUBJECT	SUBJECT	SUBJECT
428	MHP	AKD						
			10		SUGAR		COMP	20
			25			35	CONGO	40
			30		ER			
			45			50		

(24/24) 25X1A

DATE OF PHOTO: June 6 24

TYPE: 2

QUALITY: 2

CLASS: 2

NO. OF CARDS: 2

SOURCE: [REDACTED]

CLASSIFICATION: Secret

CAPTIONED BY: [Signature]

PHOTO NO. 8778567	LOT NO. R1710	MAP REFERENCE C	LATITUDE 0529	LONGITUDE 144 E
COUNTRY REPUBLIC OF THE CONGO		PROVINCE LEOPOLDBVILLE		
AREA NO. 427	SUBJECT COP	SUBJECT	SUBJECT	SUBJECT
M O E R B E K E	10	H O	S P I	T A L
N I T	25	30	35	40
	45	50		

DATE OF PHOTO		TYPE	QUALITY	CLASS	NO. OF CARDS	SOURCE
June	62	4	2	2	1	(479) 25X1A
CLASSIFICATION Secret				CAPTIONED BY		

PHOTO NO. 877858 | LOT NO. R5750 | MAP REFERENCE C | LATITUDE 0548 | LONGITUDE 1941 E

COUNTRY REPUBLIC OF THE CONGO | PROVINCE LEOPOLDVILLE

AREA NO	SUBJECT	SUBJECT	SUBJECT	SUBJECT	SUBJECT	SUBJECT	SUBJECT	SUBJECT
427	COY							
	M O E R B E K E		10	H O S P I T A L	15			20
	N I T		30		35			40
			45					

DATE OF PHOTO: June 62 | TYPE: 42 | QUALITY: 42 | CLASS: 2 | NO. OF CARDS: 1 | SOURCE: [REDACTED] 25X1A 7

CLASSIFICATION: Secret | CAPTIONED BY: [Signature]

PHOTO NO. 877859 | LOT NO. R5750 | MAP REFERENCE C | LATITUDE 0529P | LONGITUDE 1441E

COUNTRY REPUBLIC OF THE CONGO | PROVINCE LEOPOLDVILLE

AREA NO	SUBJECT	SUBJECT	SUBJECT	SUBJECT	SUBJECT	SUBJECT	SUBJECT	SUBJECT	SUBJECT
42Z	AK3	C34							
M O E R	B E K E	(M/A)			R D		A B	O U	
E M O E R	B E K E				N U R S E S				
O M E			F G						

DATE OF PHOTO: June 62 | TYPE: 42 | QUALITY: 2 | CLASS: 2 | NO. OF CARDS: 2 | SOURCE: [REDACTED]

CLASSIFICATION: Secret | CAPTIONED BY: [Signature]

25X1A [REDACTED]

PHOTO NO. 877880		LOT NO. R 5673		MAP REFERENCE		LATITUDE		LONGITUDE	
COUNTRY U.S.S.R.				PROVINCE					
AREA NO.	SUBJECT	SUBJECT	SUBJECT	SUBJECT	SUBJECT	SUBJECT	SUBJECT	SUBJECT	SUBJECT
	N	POC	ADL						
	5			10			15		20
TANKER		VLADIMIR		R		L		W I T H	
	25			30			35		40
RAILROAD		TANK		C		A		R S	
	45			50					
ON DECK						AT 19 52 N,			
75 33 W, ON A 115 DEGREE COURSE									
(16, 27, 30)									
DATE OF PHOTO		TYPE	QUALITY	CLASS	NO. OF CARDS	SOURCE OF PHOTOGRAPH 25X1A			
20 Nov		6 2	6 2	3	2	[REDACTED]			
CLASSIFICATION CONF				CAPTIONED BY RL					

PHOTO NO.	877861	LOT NO.	25673	MAP REFERENCE		LATITUDE		LONGITUDE	
COUNTRY	USA		PROVINCE						
AREA NO.	432	SUBJECT	VAQ	SUBJECT	AO	SUBJECT		SUBJECT	
	5				10			15	
	TANKER		VLADIMIR				SWITH		
	25				30			35	40
	RAILROAD		TANK		CAPES				
	45				50				
	ON DECK]		AT 19 52 N, 75 33 W,						
	ON A 115 DEGREE COURSE								
	(16 27 30)								
DATE OF PHOTO	20 Nov	6	2	8	2	3	2	SOURCE OF PHOTOGRAPH	25X1A
CLASSIFICATION	CONF			CAPTIONED BY		[REDACTED]			

PHOTO NO.	877862	LOT NO.	R5673	MAP REFERENCE	LATITUDE	LONGITUDE
COUNTRY	USSR					
AREA NO.	4392					
SUBJECT	NADQ	SUBJECT	ADQ	SUBJECT	SUBJECT	SUBJECT
5		10		15		20
TANKER VLADIMIR				WITH		
25		30		35		40
RAILROAD TANK				CARS		
45		50		ON DECK		
AT 19 45 N, 74 40 W, ON A 105 DEGREE COURSE						
(16, 27, 30)						
DATE OF PHOTO	TYPE	QUALITY	CLASS	NO. OF CARDS	SOURCE OF PHOTOGRAPH	
20 Nov 62	8	2	3	2	25X1A	
CLASSIFICATION	CONF			CAPTIONED BY	[REDACTED]	
				[REDACTED]		

25X6

Approved For Release 2000/06/02 : CIA-RDP78-05867A000401370039-3

Next 1 Page(s) In Document Exempt

Approved For Release 2000/06/02 : CIA-RDP78-05867A000401370039-3

PHOTO NO. 877865		LOT NO. R5673		MAP REFERENCE	LATITUDE	LONGITUDE
COUNTRY CUBA			PROVINCE			
AREA NO. 12E	SUBJECT ALL	SUBJECT	SUBJECT	SUBJECT	SUBJECT	SUBJECT
	5		10		15	20
MERCHANT		VEHICLE		BAHI		
	25		30		35	40
DEPARTMENT		CON		A 210		D
	45		50			
EGRE		COURE		AT THE		
POSITION 88 45 N, 14 33 W						
(30)						
DATE OF PHOTO		TYPE	QUALITY	CLASS	NO. OF CARDS	SOURCE OF PHOTOGRAPH
22 July		626	2	B	1	25X1A
CLASSIFICATION CONF				CAPTIONED BY RL		

PHOTO NO. 877867		LOT NO. R5673		MAP REFERENCE		LATITUDE		LONGITUDE	
COUNTRY CUBA				PROVINCE					
AREA NO. 18E		SUBJECT ALA	SUBJECT	SUBJECT	SUBJECT	SUBJECT	SUBJECT	SUBJECT	SUBJECT
5		10	15	20	25	30	35	40	45
CARGO		VEHICLE	PLAYA	G	IRON	ON	A	270	DEGREE
COURSE		E	AT	THE					
POSITION 23 50 N, 78 30 W									
DATE OF PHOTO		TYPE	QUALITY	CLASS	NO. OF CARDS	SOURCE OF PHOTOGRAPH			
15 NOV 62		8	2	3	1	25X1A			
CLASSIFICATION CONF				CAPTIONED BY RL					

(30)

PHOTO NO.	877868	LOT NO.	R5673	MAP REFERENCE		LATITUDE		LONGITUDE	
COUNTRY	CUBA		PROVINCE						
AREA NO.	12E	SUBJECT	ALA	SUBJECT		SUBJECT		SUBJECT	
		5		10		15		20	
	CARGO		VE	SE		LA		VI	
		25		30		35		40	
	LA		22		42		N	78	32
		45		50					
	W		0N		270		DEGREE COURSE		
(30)									
DATE OF PHOTO	TYPE	QUALITY	CLASS	NO. OF CARDS	SOURCE OF PHOTOGRAPH				
15 NOV	6	2	3	1	25X1A				
CLASSIFICATION				CAPTIONED BY					
CONF				RL					

PHOTO NO.	877869	LOT NO.	R5673	MAP REFERENCE		LATITUDE		LONGITUDE	
COUNTRY	USSR		PROVINCE						
AREA NO.	N	ALA	926	900					
CARGO VESSEL POLZUNO V WITH DECK CARGO OF TRUCKS, CRATES, AND CANVAS COVERED MIRRORS ON MOUNT TRANSPORTERS, AT THE POSITION 28 29 N, 59 14 W									
DATE OF PHOTO	15 Nov	TYPE	8	QUALITY	2	CLASS	3	NO. OF CARDS	3
CLASSIFICATION	CONF			CAPTIONED BY		RL			
SOURCE OF PHOTOGRAPH						25X1A			

PHOTO NO. 877870	LOT NO. R5213	MAP REFERENCE	LATITUDE	LONGITUDE
COUNTRY USSR	PROVINCE			
AREA NO. N 91A	SUBJECT 926	SUBJECT 98C		
5	10	15	20	
CARGO	VEHICLE	POLYUNO		
25	30	35	40	
W	WITH	DECK	CARGO	OF
45	50			
TRUCKS				
CANVASS COVERED MOUNTED ON MISSILE TRANSPORTERS, AT THE POSITION 28 29 N, 59 14 W				
(3.30) 120				
DATE OF PHOTO	TYPE	QUALITY	CLASS	NO. OF CARDS
15 NOV	62	8 2	3	3
CLASSIFICATION	CAPTIONED BY		SOURCE OF PHOTOGRAPH	
CONF	RL		25X1A	

PHOTO NO.	877872	LOT NO.	R 5673	MAP REFERENCE		LATITUDE		LONGITUDE	
COUNTRY	USSR		PROVINCE						
AREA NO.	N ALA	930							
	5		10		15			20	
	CARGO	VEH	DEL		KASIMOV				
	25		30		35			40	
	WITH	DECK			CARGO			OF	
	45		50						
	TRUCKS				CRATOR.				

(S, A, 30)

DATE OF PHOTO	TYPE	QUALITY	CLASS	NO. OF CARDS	SOURCE OF PHOTOGRAPH
9 Nov 62	8	2	3	2	25X1A
CLASSIFICATION	CONF		CAPTIONED BY		
			DL		

PHOTO NO. **877873** LOT NO. **R 5673** MAP REFERENCE _____ LATITUDE _____ LONGITUDE _____

COUNTRY **USSR** PROVINCE _____

AREA NO	SUBJECT	SUBJECT	SUBJECT	SUBJECT	SUBJECT	SUBJECT	SUBJECT	SUBJECT
N	AL4	9BE						
	5		10			15		20
CARGO		VEH	EL		KASHIMOV			
	25		30		35			40
WITN		DECK	CARGO		OF			
	45		50					
TRUCKS		AND	CRATER					

DATE OF PHOTO	TYPE	QUALITY	CLASS	NO. OF CARDS	SOURCE OF PHOTOGRAPH
9 NOV 62	8	2	3	2	25X1A
CLASSIFICATION CONF				CAPTIONED BY RL	

(3, 19, 30)

PHOTO NO. 877874	LOT NO. R5673	MAP REFERENCE	LATITUDE	LONGITUDE
COUNTRY UGAR	PROVINCE			
AREA NO. NALA 9BC	SUBJECT	SUBJECT	SUBJECT	SUBJECT
5				
10				
15				
20				
25				
30				
35				
40				
45				
50				

CARGO VEHICLE RRA5 NOG
 ROAD WITH DECK CARGO
 OF TRUCKS AT THE POSITION
 40 03 N, 29 52 W, ON A 237 DEGREE
 COURSE

DATE OF PHOTO		TYPE	QUALITY	CLASS	NO. OF CARDS	SOURCE OF PHOTOGRAPH
16 Nov 62		8	2	3	2	25X1A
CLASSIFICATION				CAPTIONED BY		
CONF				RL		

PHOTO NO. 877875 LOT NO. R 5692

COUNTRY USSR PROVINCE

AREA NO. N 44 9 BC

CAR 60 VED 3 EL R R 2 N 0 6

ROAD WITH DECK CAR 60

OF TRUCKS AT THE POSITION

40 03 N, 29 52 W, ON A 237 DEGREE

COURSE

RETURN TO ARCHIVES & RECORDS CENTER
IMMEDIATELY AFTER USE
JOB 65-660 BOX 186

(3, 19, 30) 77403

DATE OF PHOTO	TYPE	QUALITY	CLASS	NO. OF CARDS	SOURCE OF PHOTOGRAPH
16 Nov 62	8	2	3	2	25X1A
CLASSIFICATION CONF					CAPTIONED BY RL

PHOTO NO.	877876	LOT NO.	R 5673	MAP REFERENCE		LATITUDE		LONGITUDE		
COUNTRY	USSR		PROVINCE							
AREA NO.	1139R	SUBJECT	NAL 980	SUBJECT		SUBJECT		SUBJECT		
		5		10		15		20		
	CARGO		VE		EL		ORENBUR			
	6.	25		30		35		40		
	WITH		DECK				CARGO		OF	
	TRUCKS	45		50					AT THE POSITION	
26 35 N, 66 02 W, ON A 249 DEGREE										
ROUTE.										
(3, 19, 30)										
DATE OF PHOTO	TYPE	QUALITY	CLASS	NO. OF CARDS	SOURCE OF PHOTOGRAPH					
18 Nov	62	8	2	3	2	25X1A				
CLASSIFICATION				CAPTIONED BY		[REDACTED]				
CONF				EL						

PHOTO NO.	877877	LOT NO.	R5623	MAP REFERENCE		LATITUDE		LONGITUDE	
COUNTRY	USSR								
AREA NO	PROVINCE								
SUBJECT	NALA	SUBJECT	9BC	SUBJECT		SUBJECT		SUBJECT	
5		10		15		20		25	
CARGO		VE	DEL	ALMETYE					
25		30		35		40		45	
V&K	WITH	DELK	CARGO						
45		50							
OF TRUCKS				AT THE					
POSITION 29 25 N, 57 09 W, ON COURSE									
065I									
(3, 19, 30)									
DATE OF PHOTO	TYPE	QUALITY	CLASS	NO. OF CARDS	SOURCE OF PHOTOGRAPH				
14 Nov 62	8	2	3	2	25X1A				
CLASSIFICATION			CAPTIONED BY		[REDACTED]				
CONF			RL						

PHOTO NO.	877878	LOT NO.	R5623	MAP REFERENCE	LATITUDE	LONGITUDE
COUNTRY	USSR					
AREA NO.	NAL4 98C					
SUBJECT	5	SUBJECT	10	SUBJECT	15	SUBJECT
CARGO		VEHICLE		ALMETYE		
V3K	25	WITN	30	DELK	35	CARGO
OF TRUCKS	45		50			
AT THE						
POSITION 29 25 N, 67 09 W, ON COURSE						
065I						

(3,19,30)

DATE OF PHOTO	TYPE	QUALITY	CLASS	NO. OF CARDS	SOURCE OF PHOTOGRAPH
14 Nov 62	8	2	3	2	25X1A
CLASSIFICATION	CONF		CAPTIONED BY		
			EL		

CIA-RDP78-05867A000401370039-3

PHOTO NO. **877880** LOT NO. **R5673** MAP REFERENCE _____ LATITUDE _____ LONGITUDE _____

COUNTRY **USSR** PROVINCE _____

AREA NO	SUBJECT	SUBJECT	SUBJECT	SUBJECT	SUBJECT	SUBJECT	SUBJECT	SUBJECT
N	PLA	9BC						
	5		10			15		20
	CARGO	VEHICLE	REMETYE					
	25		30			35		40
	VEH	WITH	DECK	CARGO				
	45		50					
OF TRUCK AT THE POSITION								
29 25 N, 57 09 W, ON COURSE 065T								

(3, 19, 30)

DATE OF PHOTO	TYPE	QUALITY	CLASS	NO. OF CARDS	SOURCE OF PHOTOGRAPH
14 Nov	6	2	3	2	25X1A

CLASSIFICATION **CONF** CAPTIONED BY **RL**

PHOTO NO. 877881 LOT NO. E 5623 MAP REFERENCE LATITUDE LONGITUDE

COUNTRY UBAR PROVINCE

AREA NO	SUBJECT	SUBJECT	SUBJECT	SUBJECT	SUBJECT	SUBJECT	SUBJECT	SUBJECT
	N ALA	926						
	5		10			15		20
	C A R G O	V E S S E L	L E N I N S K					
	25		30			35		40
	1 Y	K O M S O M O L	W I T H	D E C				
	45		50					
	K C A R G O							

AND CANVAS COVERED MIAILED] AT THE
 POSITION 25 57 N, 42 58 W, ON COURSE 080T

DATE OF PHOTO	TYPE	QUALITY	CLASS	NO. OF CARDS	SOURCE OF PHOTOGRAPH
14 NOV 67	8	2	3	2	25X1A
CLASSIFICATION CONF				CAPTIONED BY RL	

PHOTO NO.	877882	LOT NO.	R 5023	MAP REFERENCE		LATITUDE		LONGITUDE	
COUNTRY	USSR		PROVINCE						
AREA NO.	4342	SUBJECT	WALL 926	SUBJECT		SUBJECT		SUBJECT	
		5		10		15		20	
	CARGO	25	VEHICLE	30		35		40	
	17	45	KILOMETERS	60					
	K		CARGO						
[OF TRUCKS AND CARGO COVERED IN] AT THE POSITION 25 37 N, 42 58 W, ON COURSE 090									
DATE OF PHOTO	14 NOV 62	TYPE	8	QUALITY	2	CLASS	3	NO. OF CARDS	2
CLASSIFICATION	CONF			CAPTIONED BY		[REDACTED]			
FORM NO. 174	USE PREVIOUS EDITIONS		PHOTO ANALYSIS REPORT				SOURCE OF PHOTOGRAPH		25X1A

PHOTO NO.	877884	LOT NO.	R5673	MAP REFERENCE		LATITUDE		LONGITUDE	
COUNTRY	LIBERIA								
AREA NO.	N AL4								
SUBJECT	SUBJECT	SUBJECT	SUBJECT	SUBJECT	SUBJECT	SUBJECT	SUBJECT	SUBJECT	SUBJECT
3	10	15	20	25	30	35	40	45	50
CARGO VESSEL BELLOVO									
OK AT THE POSITION									
3 ① ON 82 40 W, ON A 265									
DEGREE COURSE									

PHOTO NO.	877883	LOT NO.	R	MAP REFERENCE		LATITUDE		LONGITUDE	
COUNTRY	POLAND								
AREA NO.	55 M AL4								
SUBJECT	SUBJECT	SUBJECT	SUBJECT	SUBJECT	SUBJECT	SUBJECT	SUBJECT	SUBJECT	SUBJECT
5	10	15	20	25	30	35	40	45	50
CARGO VESSEL BIALYST									
OK AT THE POSITION									
1 26 N, 76 07 W, ON A 100									
DEGREE COURSE									

(3)

DATE OF PHOTO	TYPE	QUALITY	CLASS	NO. OF CARDS	SOURCE OF PHOTOGRAPH
15 Nov 62	8	2	3	1	25X1A
CAPTIONED BY					

PHOTO NO. 877885 LOT NO. R5613 MAP REFERENCE LATTITUDE LONGITUDE

COUNTRY USSR PROVINCE

AREA NO	SUBJECT	SUBJECT	SUBJECT	SUBJECT	SUBJECT	SUBJECT	SUBJECT	SUBJECT
N ALA								
CARRO	5	10	15	20	25	30	35	40
SK AT THE POSITION	45	50	55	60	65	70	75	80
3 DON, 8240W, and a 255								
DEGREE COURSE								

RETURN TO ARCHIVES & RECORDS CENTER
IMMEDIATELY AFTER USE
JOB 65-660 BOX 186

77403

DATE OF PHOTO	TYPE	QUALITY	CLASS	NO. OF CARDS	SOURCE OF PHOTOGRAPH
15 Nov 62	8	2	3	1	25X1A
CLASSIFICATION					CAPTIONED BY
CONF					EL

PHOTO NO.	877886	LOT NO.	R5637	MAP REFERENCE		LATITUDE		LONGITUDE	
COUNTRY	USSR								
AREA NO.	N ALA	SUBJECT		SUBJECT		SUBJECT		SUBJECT	
	5			10		15		20	
	25			30		35		40	
	45			50					
CAR GO V E S E L A T K A R S K T H E P O S I T I O N 27 18 N 70 31 W ON A 265 DIRECT COURSE									
DATE OF PHOTO	TYPE	QUALITY	CLASS	NO. OF CARDS	SOURCE OF PHOTOGRAPH				
15 Nov 62	8	2	3	1	25X1A				
CLASSIFICATION	CONF			CAPTIONED BY	[REDACTED]				
				RL					

PHOTO NO. 877887 LOT NO. R5637 MAP REFERENCE LATITUDE LONGITUDE

COUNTRY AREA NO. PROVINCE SUBJECT SUBJECT SUBJECT SUBJECT SUBJECT SUBJECT SUBJECT

USA 4390 NALA CARGO VESSEL ORENBUR
GAT THE POSITION 26
35 N, 46 02 W, ON A 249

DEGREE COURSE

130

DATE OF PHOTO	TYPE	QUALITY	CLASS	NO. OF CARDS	SOURCE OF PHOTOGRAPH
18 Nov	628	2	3	1	25X1A
CLASSIFICATION					CAPTIONED BY
CONF					RL

ILLEGIB

Approved For Release 2000/06/02 : CIA-RDP78-05867A000401370039-3

Approved For Release 2000/06/02 : CIA-RDP78-05867A000401370039-3

PHOTO NO. 877869	LOT NO. R4158	MAP REFERENCE C	LATITUDE 51 52 N	LONGITUDE 13 5 8 E
COUNTRY GERMANY	PROVINCE BRANDENBURG			
AREA NO. 214M	SUBJECT AUF	SUBJECT	SUBJECT	SUBJECT
LÜBBENAU	10	THER	25	M O E L E C
TRIC	25	P O W E R	35	P L A N T
	45		50	
(17)				
DATE OF PHOTO	TYPE	QUALITY	CLASS	NO. OF CARDS
	4	2	4	1
CLASSIFICATION OHO				SOURCE OF PHOTOGRAPH Übertragung
CAPTIONED BY R				[Signature]

PHOTO NO.	877890	LOT NO.	R415A	MAP REFERENCE	C	LATITUDE	5152N	LONGITUDE	135-8E
COUNTRY	GERMANY			PROVINCE	BRANDENBURG				
AREA NO.	214M	SUBJECT	AAF	SUBJECT		SUBJECT		SUBJECT	
	LÜBBENAU	3		10	TRIC	15	POWER	PLANT	20
		25		30		35			40
		45		50					
DATE OF PHOTO		TYPE	4	QUALITY	2	CLASS	4	NO. OF CARDS	1
CLASSIFICATION	One			CAPTIONED BY	[Signature]				
SOURCE OF PHOTOGRAPH									Übertragung

(17)

PHOTO NO.	877891	LOT NO.	R415W	MAP REFERENCE	NID	LATITUDE	5049N	LONGITUDE	1007E
COUNTRY	GERMANY		PROVINCE THURINGEN						
AREA NO.	871M	SUBJECT	ACV	SUBJECT		SUBJECT		SUBJECT	
		3	M E R K U R	10	E R N S T	15	T H Ä L M	20	
		25	A N N	30	C A L C I U M	35	W O R K S	40	
		45		50					

top

The Calcium works, Ernst Thelmann,
West of Bad Salzungen

DATE OF PHOTO		TYPE	4	QUALITY	2	CLASS	4	NO. OF CARDS	1	SOURCE OF PHOTOGRAPH	Übertragung
CLASSIFICATION										CAPTIONED BY	(P.O. - top)

FORM NO. 174 USE PREVIOUS EDITIONS

PHOTO ANALYSIS REPORT

GPO 918791

PHOTO NO. 877893	LOT NO. R 418A	MAP REFERENCE C	LATITUDE 51 18 N	LONGITUDE 12 20 E
COUNTRY GERMANY		PROVINCE SACHSEN		
AREA NO. 724M	SUBJECT A25	SUBJECT A20	SUBJECT	SUBJECT
5	10	15	20	
L E I P Z I G	(N A)	C O A L	B R I	
25	30	35	40	
Q U E T T E	F A C T O R Y			
45	50			

The briquette factory in the near Leipzig, E Ger

(14, 17)

DATE OF PHOTO	TYPE	QUALITY	CLASS	NO. OF CARDS	SOURCE OF PHOTOGRAPH
	42		f	2	Ubertrogung
CLASSIFICATION				CAPTIONED BY	
				Portt	

Approved For Release 2000/06/02 : CIA-RDP78-05867A000401370039-3

PHOTO NO. 877894	LOT NO. R-4898	MAP REFERENCE C	LATITUDE 55 45 N	LONGITUDE 37 35 E
COUNTRY USSR		PROVINCE		
AREA NO. B 167 N	SUBJECT B62	SUBJECT 008	SUBJECT	SUBJECT
5 10 15 20 M O S C O W T R E A T M E N T O F 25 30 35 40 P A T I E N T S W I T H X - R A Y 45 50 M A C H I N E S & O T H E R R A D I O L O G I C A L E Q U I P M E N T @ S C I E N T I F I C I N S T I T U T E O F R A D I O L O G I C A L R E S E A R C H .				
(4, 91)				
25X1A				
DATE OF PHOTO	TYPE	QUALITY	CLASS	NO. OF CARDS
CLASSIFICATION			CLASSIFIED BY	
			U2W	

Approved For Release 2000/06/02 : CIA-RDP78-05867A000401370039-3

PHOTO ANALYSIS REPORT

GPO 918791

PHOTO NO. 877895	LOT NO. R-4898	MAP REFERENCE C	LATITUDE 55 45 N	LONGITUDE 37 35 E
COUNTRY USSR		PROVINCE		
AREA NO. B 167 N	SUBJECT B62	SUBJECT 208	SUBJECT	SUBJECT
M O B C O W	5	10	T R E A T M E N T	15
P A T I E N T S	25	30	W I T H	35
M A C H I N E S	45	50	O T H E R	40
EQUIPMENT @ SCIENTIFIC INSTITUTE OF RADIOLOGICAL RESEARCH.				
(4, 91)				
25X1A				
DATE OF PHOTO	TYPE	QUALITY	CLASS	NO. OF CARDS
CLASSIFICATION B			CAPTIONED BY ULW	



ILLEGIB

Approved For Release 2000/06/02 : CIA-RDP78-05867A000401370039-3

Next 1 Page(s) In Document Exempt

Approved For Release 2000/06/02 : CIA-RDP78-05867A000401370039-3

PHOTO NO. 877899 LOT NO. R-4298 MAP REFERENCE C LATITUDE 55 45 N 37 25 E

COUNTRY USSR PROVINCE

AREA NO	SUBJECT	SUBJECT	SUBJECT	SUBJECT	SUBJECT	SUBJECT	SUBJECT	SUBJECT
B 167 N	B 62	COE						
M O S C O W			10	T R E A T M E N T	15		20	O F
	25	P A T I E N T S	30	W I T H	35	X - R A Y	40	
	45	M A C H I N E S	50					
EQUIPMENT @ SCIENTIFIC INSTITUTE OF RADIOLOGICAL RESEARCH								
(4, 9)								

25X1A

DATE OF PHOTO	TYPE	QUALITY	CLASS	NO. OF CARDS	NO.
	1	2	2	2	

CLASSIFICATION CAPTIONED BY ULW

