

PHOTO NO. **877501** LOT NO. **R5705** MAP REFERENCE \_\_\_\_\_ LATITUDE \_\_\_\_\_ LONGITUDE \_\_\_\_\_

COUNTRY **Southern Rhodesia** PROVINCE \_\_\_\_\_

AREA NO	SUBJECT	SUBJECT	SUBJECT	SUBJECT	SUBJECT	SUBJECT	SUBJECT	SUBJECT
<b>51</b>	<b>E68</b>	<b>C9C</b>	<b>A:11</b>					
	<b>5</b>		<b>10</b>			<b>15</b>		<b>20</b>
<b>F I R E</b>	<b>\$</b>	<b>E T</b>	<b>O N</b>	<b>B \$</b>	<b>A</b>	<b>W A T</b>	<b>T</b>	
	<b>25</b>		<b>36</b>			<b>35</b>		<b>40</b>
<b>L E</b>	<b>P L A N T</b>	<b>A T I</b>	<b>O N</b>	<b>S u</b>	<b>R</b>	<b>I N G</b>		
	<b>45</b>		<b>50</b>					
<b>B A N N</b>	<b>I N G</b>	<b>O F</b>						

↳ British South Africa Co

↳ ZIMBABWE AFRICAN PEOPLE'S UNION (ZAPU)

25X1A

8-24

DATE OF PHOTO	TYPE	QUALITY	CLASS	NO. OF CARDS	SOURCE
<b>Sept 6 2</b>	<b>4</b>	<b>1</b>	<b>3</b>	<b>3</b>	[REDACTED]

CLASSIFICATION \_\_\_\_\_ CAPTIONED BY *gm*

PHOTO NO.	877502	LOT NO.	R1733	MAP REFERENCE	C	LATITUDE	52°31'N	LONGITUDE	13°24'E										
COUNTRY	GERMANY		PROVINCE							BERLIN									
AREA NO.	114M	SUBJECT	CA	SUBJECT	C6B	SUBJECT	C24	SUBJECT	C43	SUBJECT	AMS	SUBJECT		SUBJECT		SUBJECT			
B	E	R	L	5	N			10	E	C	T	0	R	15	B	0	R	20	E
R	N	R	25					30	E	Z	E	I	T	35	0	F	F	40	C
E			45					50											

*Input - only capitalize 1st letter in each word - underline*

(5)

(6, 7, 8, 23) 25X1A

DATE OF PHOTO	0562	TYPE	4	QUALITY	2	CLASS	3	NO. OF CARDS	5	SOURCE	[REDACTED]
CLASSIFICATION	Conf		CAPTIONED BY		[REDACTED]						



PHOTO NO. 877504		LOT NO. R5733		MAP REFERENCE C	LATITUDE 5231N	LONGITUDE 1324E	
COUNTRY GERMANY			PROVINCE BERLIN				
AREA NO. 114M	SUBJECT C43	SUBJECT C6B	SUBJECT C24	SUBJECT	SUBJECT	SUBJECT	SUBJECT
B	E	R	L	5	10	15	20
R	C	A	23	30	35	40	45
I	C	H	45	50			
DATE OF PHOTO 0562				TYPE 4	QUALITY 2	CLASS 3	NO. OF CARDS 3
CLASSIFICATION Conf				CAPTIONED BY [Signature]		SOURCE [Redacted]	

25X1A

**25X6**

**Approved For Release 2000/06/02 : CIA-RDP78-05867A000401370036-6**

**Approved For Release 2000/06/02 : CIA-RDP78-05867A000401370036-6**

PHOTO NO.	877506	LOT NO.	R5639	MAP REFERENCE	C	LATITUDE	03	LONGITUDE	00 S 104 46 E
COUNTRY	INDONESIA		PROVINCE <del>SUMATRA</del> SUMATRA						
AREA NO	161T	SUBJECT	ADN	SUBJECT		SUBJECT		SUBJECT	
		<sup>5</sup>	P A L E M B A N G	<sup>10</sup>		<sup>15</sup>	U R E A	<sup>20</sup>	F E R T
		<sup>25</sup>	I L I Z E R	<sup>30</sup>	P L A N T	<sup>35</sup>	L K G	<sup>40</sup>	N
		<sup>45</sup>	W E T	<sup>50</sup>	T R A I N		'B'		

(15, 24)

DATE OF PHOTO	TYPE	QUALITY	CLASS	NO. OF CARDS	SOURCE OF PHOTOGRAPH
OCT 6 2	4	2	4	1	25X1A
CLASSIFICATION	OLD		CAPTIONED BY [Signature]		

PHOTO NO.	877507	LOT NO.	R 5639	MAP REFERENCE	C	LATITUDE	03 00 S	LONGITUDE	104 46 E	
COUNTRY	INDONESIA		SUMATRA							
AREA NO.	161T	SUBJECT	ADN	SUBJECT		SUBJECT		SUBJECT		
		<sup>3</sup>		<sup>10</sup>		<sup>15</sup>		<sup>20</sup>		
			P A L E M B A N G			U R E A		F E R T		
		<sup>25</sup>		<sup>30</sup>		<sup>35</sup>		<sup>40</sup>		
			I L I Z E R		P L A N T		L K G		S E	
		<sup>45</sup>		<sup>50</sup>						
			A T						BUILDING UNDER CONSTRUCTION	
			<del>AT</del>							
			<del>AT</del>							
			<del>AT</del>							
			T O R A G E							
(15, 24)										
DATE OF PHOTO	OCT 6 2		TYPE	4	QUALITY	2	CLASS	4	NO. OF CARDS	1
CLASSIFICATION										
			OUO	CAPTIONED BY		[REDACTED]				
				WAG						







PHOTO NO. 877510      LOT NO. R5639      MAP REFERENCE C      LATITUDE 03 00 S      LONGITUDE 104 46 E

COUNTRY INDONESIA      PROVINCE SUMATRA

AREA NO	SUBJECT	SUBJECT	SUBJECT	SUBJECT	SUBJECT	SUBJECT	SUBJECT
161T	A4A	ADN					
P	A	L	E	M	B	A	N
I	L	I	Z	E	R	E	F
R	P	L	A	N	T	A	

(15, 17, 24)

DATE OF PHOTO	TYPE	QUALITY	CLASS	NO. OF CARDS	SOURCE OF PHOTOGRAPH
OLT 62	1	2	4	2	25X1A

PHOTO NO. <b>877511</b>	LOT NO. <b>P-5505</b>	MAP REFERENCE	LATITUDE	LONGITUDE
COUNTRY <b>Cuba</b>	PROVINCE			
AREA NO. <b>12 E</b>	SUBJECT	SUBJECT	SUBJECT	SUBJECT
	5	10	15	20
	25	30	35	40
	45	50		
<b>FLAT WOODEN BOXES IN</b> <b>FB MARKED CUBA METAL</b> <b>ES, HABANA CUBA; SOUVENIR STORE</b> <b>IN FRONT OF &amp; TO LEFT OF FLAT WOODEN</b> <b>BOXES IN LENINGRAD</b>				
25X1A				
DATE OF PHOTO	TYPE	QUALITY	CLASS	NO. OF CARDS
<b>Aug 62</b>	<b>4</b>	<b>~</b>	<b>4</b>	
CLASSIFICATION	CAPTIONED BY		SOURCE	
<b>000</b>	<b>VLN</b>		[REDACTED]	



PHOTO NO	877513	LOT NO.	R-5505	MAP REFERENCE		LATITUDE		LONGITUDE	
COUNTRY	CUBA		PROVINCE						
AREA NO	12E	SUBJECT	AGB	SUBJECT	ALA	SUBJECT		SUBJECT	
		5		10		15		20	
	FLAT		WOODEN		BO	YES		MA	
		25		30		35		40	
	RKED		CUBA		METAL	LEAD		HAB	
		45		50					
	ANA,		CUBA					IN	LENINGRAD

(30)

25X1A



DATE OF PHOTO	TYPE	QUALITY	CLASS	NO. OF CARDS	SOURCE
5-6 Aug	62	4	2	4	
CLASSIFICATION					CAPTIONED BY
OUO					FEW

PHOTO NO. <b>877514</b>	LOT NO. <b>R-5505</b>	MAP REFERENCE <b>U</b>	LATITUDE <b>59 55 N</b>	LONGITUDE <b>30 15 E</b>
COUNTRY <b>USSR</b>		PROVINCE		
AREA NO. <b>B 153 N</b>	SUBJECT <b>AGB</b>	SUBJECT <b>ALA</b>	SUBJECT	SUBJECT
<b>L E N I N G R A D</b>	<b>5</b>	<b>12</b>	<b>FLAT</b>	<b>WOOD</b>
<b>ED BOXES</b>	<b>25</b>	<b>30</b>	<b>MARXED</b>	<b>CUBA</b>
<b>METALLES</b>	<b>45</b>	<b>50</b>	<b>HABANA, CUBA</b>	

(30)

25X1A

DATE OF PHOTO	TYPE	QUALITY	CLASS	NO. OF CARDS	CLASSIFICATION
<b>5-6 Aug 62</b>	<b>H</b>	<b>2</b>	<b>H</b>	<b>2</b>	<b>SECRET</b>
CAPTIONED BY				<b>VLW</b>	

PHOTO NO. 877515		LOT NO. R 5617		MAP REFERENCE C		LATITUDE		LONGITUDE	
COUNTRY Cuba				PROVINCE					
AREA NO. 12 F		SUBJECT 32 JI		SUBJECT 316		SUBJECT		SUBJECT	
C	U	B	A	N	A	R	M	M	B
H	E	A	V	Y	A	R	T	L	L
3		25X1A							
DATE OF PHOTO		TYPE	QUALITY	CLASS	NO. OF CARDS	[REDACTED]			
Fall 62		4	1	4	1				
CLASSIFICATION				CAPTIONED BY					
Oblt				JP					





PHOTO NO. 877517      LOT NO. R5743      MAP REFERENCE      LATITUDE      LONGITUDE

COUNTRY ITALY      PROVINCE

AREA NO.	SUBJECT	SUBJECT	SUBJECT	SUBJECT	SUBJECT	SUBJECT	SUBJECT	SUBJECT
17M	326	3CC						
G U I D	<sup>3</sup> E D	M	<sup>10</sup> I S S I L E			<sup>15</sup> C R U I S		<sup>20</sup> E R
	<sup>25</sup> G L I S E P P E					<sup>35</sup> G A R I B A L D		<sup>40</sup> I
	<sup>45</sup>							<sup>50</sup>

(12)

DATE OF PHOTO      TYPE      QUALITY      CLASS      NO. OF CARDS      SOURCE      25X1A

Nov 62      4      2      4      2      [REDACTED]

CLASSIFICATION ORLO      CAPTIONED BY [Signature]

PHOTO NO. 877518      LOT NO. R-5626      MAP REFERENCE C      LATITUDE 03 52N      LONGITUDE 11 32E

COUNTRY CAMEROUN      PROVINCE

AREA NO	SUBJECT	SUBJECT	SUBJECT	SUBJECT	SUBJECT	SUBJECT	SUBJECT	SUBJECT
109	C76	C81	CSF					
YAOUNDE				EWOND			WOMEN	
NAT				CELEBRATION				

7-8-10

25X1A

DATE OF PHOTO	TYPE	QUALITY	CLASS	NO. OF CARDS
1959-61	4	2	4	5

CLASSIFICATION OVO      CAPTIONED BY JRC



PHOTO NO. 877519      LOT NO. R-5626      MAP REFERENCE C      LATITUDE 03 52N      LONGITUDE 11 32E

COUNTRY CAMEROON      PROVINCE

AREA NO	SUBJECT	SUBJECT	SUBJECT	SUBJECT	SUBJECT	SUBJECT	SUBJECT	SUBJECT
109	C52	C78						
Y A O U N D E				10 F U L A N		15 i		20 W A R R
I O R	25 A T	A	30	N A T I O N A L	35			40 C
E Z E B R A T I O N			50					

7-8-10

25X1A

DATE OF PHOTO	TYPE	QUALITY	CLASS	NO. OF CARDS
1959-61	4	2	4	2

CLASSIFICATION: OVO      CAPTIONED BY: JEC





PHOTO NO. 877521 LOT NO. R-5626 MAP REFERENCE C LATITUDE 0345N LONGITUDE 10 30E

COUNTRY CAMEROON PROVINCE

AREA NO	SUBJECT	SUBJECT	SUBJECT	SUBJECT	SUBJECT	SUBJECT	SUBJECT	SUBJECT
109	068	C72						
SANAGA	MARITIME						PRO	20 ✓
VINCE								40

DATE OF PHOTO	TYPE	QUALITY	CLASS	NO. OF CARDS	SC
7-8					
1959-61	4	2	4	2	
CLASSIFICATION				CAPTIONED BY	
000				JRU	

25X1A




PHOTO NO. 877522 LOT NO. R-5626 MAP REFERENCE LATITUDE LONGITUDE

COUNTRY CAMEROON PROVINCE

AREA NO	SUBJECT	SUBJECT	SUBJECT	SUBJECT	SUBJECT	SUBJECT	SUBJECT	SUBJECT
1D9	C81	C7A						
7	14	E	3	\$	U	L	T	A
			10					
			15					
			20					
			25					
			30					
			35					
			40					
			45					
			50					

8

25X1A

DATE OF PHOTO	TYPE	QUALITY	CLASS	NO. OF CARDS	SO
1959-61	4	2	4	2	
CLASSIFICATION					
CAPTIONED BY					

PHOTO NO.	877523	LOT NO.	R 5726	MAP REFERENCE	C	LATITUDE	6 57 N	LONGITUDE	11 50 E
COUNTRY	CAMEROON		PROVINCE						
AREA NO.	109	SUBJECT	CS1	SUBJECT	CS2	SUBJECT	9JF	SUBJECT	

1 2 3 4 5 6 7 8 9 10 11 12 13 14 15 16 17 18 19 20  
 A I N I N D E P E N D E N C E D A  
 Y P A R A D E

ILLEGIB

7-8	DATE OF PHOTO	TYPE	QUALITY	CLASS	NO. OF CARDS
	1957-11-14	1	4	2	3
	CLASSIFICATION				CAPTIONED BY
	TOP SECRET				JIC

PHOTO NO. 877524 LOT NO. R-5626 MAP REFERENCE LATITUDE LONGITUDE

COUNTRY CAMEROON PROVINCE

AREA NO	SUBJECT	SUBJECT	SUBJECT	SUBJECT	SUBJECT	SUBJECT	SUBJECT	SUBJECT
109	D.36	AL7						
	5		10			15		20
TYPICAL	RIVER	BOAT						
	25		30			35		40
\$ ED	BETWEEN	DOUALA						
	45		50					
EIKO								

(EAST AND WEST CAMEROON)

25X1A

DATE OF PHOTO	TYPE	QUALITY	CLASS	NO. OF CARDS	SC
29-30					
1959-61	4	2	4	2	
CLASSIFICATION	OVD		JTC		



PHOTO NO. 877525	LOT NO. 5626	MAP REFERENCE C	LATITUDE 09 18N	LONGITUDE 13 29E
COUNTRY CAMEROON		PROVINCE		
AREA NO. 104	SUBJECT C71	SUBJECT C52	SUBJECT	SUBJECT
G A R O U A		C R O W D	15 A T	20 I N D
E P E N D E N T	25	30 D A Y	35 C E C E B	40 R
A T I O N	45	50		

25X1A

8-10	DATE OF PHOTO	TYPE	QUALITY	CLASS	NO. OF CARDS	SO
1958-61		4	7	4	2	
CLASSIFICATION	OVS		CAPTIONED BY JIC			



PHOTO NO.	877526	LOT NO.	R-5626	MAP REFERENCE	LATITUDE	LONGITUDE
COUNTRY	CAMEROUN		PROVINCE			
AREA NO	1DG	SUBJECT	081	SUBJECT	07A	
	L E	L A M I D O		d e	N G D E R E	
			10			20
			30			40
			50			

8

DATE OF PHOTO	TYPE	QUALITY	CLASS	NO. OF CARDS	25X1A
1954-60	4	2	F	7	
CLASSIFICATION	JUD		CAPTIONED BY		JRE

PHOTO NO. 877527 LOT NO. R-5626 MAP REFERENCE C LATITUDE 03 52N LONGITUDE 11 32E

COUNTRY CAMEROUN PROVINCE

AREA NO	SUBJECT	SUBJECT	SUBJECT	SUBJECT	SUBJECT	SUBJECT	SUBJECT	SUBJECT
109	C9A	E71						20
Y A O U N D E			10				15	
							35	40
			30					
			25					
			45					
			50					

7-8 25X1A

DATE OF PHOTO	TYPE	QUALITY	CLASS	NO. OF CARDS	REMARKS
1954-60	4	2	K	2	
CLASSIFICATION				CAPTIONED BY	
DUO				JRE	

PHOTO NO. 877528		LOT NO. R 5655		MAP REFERENCE C		LATITUDE 51-50N		LONGITUDE 05-52E	
COUNTRY Netherlands				PROVINCE gelderland					
AREA NO 833M		SUBJECT C18		SUBJECT		SUBJECT		SUBJECT	
N I J M E I G E N		H O S P I T A L							
C.									
9		25X1A							
DATE OF PHOTO		TYPE	QUALITY	CLASS	NO. OF CARDS		[REDACTED]		
6 2 7		1	4	1					
CLASSIFICATION OWO			CAPTIONED BY [Signature]						
FORM 100 1 Jun 56		PHOTO ANALYSIS REPORT						GPO 918791	

PHOTO NO.	877529	LOT NO.	R5628	MAP REFERENCE	LATITUDE	LONGITUDE
COUNTRY	USSR			PROVINCE		
AREA NO.	N	SUBJECT	BCW	SUBJECT		
	F - CLASS	S	[S S]	[P E N D]	N O.	9
	57	10 N	W E S T E R L Y	C O U R S E		
	E					

RUNNING at ~~1000~~ position  
 IN GULF OF FINLAND ~~at 59-59-48N~~ 29-38E.  
 Note CLOSE-UP VIEW OF BOW SONAR EQUIPMENT.  
 Pt 1 of 10 Pt series, See CIA - ~~ARM~~

DATE OF PHOTO	TYPE	QUALITY	CLASS	NO. OF CARDS	SOURCE
24 Sept. 62	3	1	B	1	[REDACTED]
CLASSIFICATION	SECRET/NO FOREIGN DISSEM		CAPTIONED BY		
			WJ		

PHOTO NO.	877530	LOT NO.	R5628	MAP REFERENCE	LATITUDE	LONGITUDE
COUNTRY	USSR		PROVINCE			

AREA NO.	N	SUBJECT	CW	SUBJECT		SUBJECT		SUBJECT		SUBJECT		SUBJECT		SUBJECT		SUBJECT	
		5		10		15		20		25		30		35		40	
		23		30		35		40		45		50					

F - CLASS [S S] [PEND] NO. 9  
 ST DON WESTERLY COURSE  
 E } SUBMARINE,  
 } PENDANT

↓ RUNNING at the position  
 IN GULF OF FINLAND / 59-59-48<sup>N</sup>, E 29-38<sup>E</sup>.

~~CLASSIFICATION OF THIS PHOTO EQUIPMENT~~

Pt 2 of 10 Pt Series, See CIA - Form  
 (3) 25X1A

DATE OF PHOTO	TYPE	QUALITY	CLASS	NO. OF CARDS	SOURCE
24 Sept. 62	3	1	B	1	[REDACTED]
CLASSIFICATION SECRET/NO FOREIGN DISSEM					CAPTIONED BY (U) H

PHOTO NO. <b>877531</b>	LOT NO. <b>R5628</b>	MAP REFERENCE	LATITUDE	LONGITUDE
COUNTRY <b>USSR</b>	PROVINCE			
AREA NO. <b>N</b>	SUBJECT <b>CW</b>	SUBJECT	SUBJECT	SUBJECT
<b>F - CLASS</b>	<b>S</b>	<b>[S S]</b>	<b>[PENID]</b>	<b>ND</b>
<b>S 7</b>	<b>ON</b>	<b>WESTERLY</b>	<b>COURSES</b>	
<b>E</b>				

↓ RUNNING at the position of POINT  
 in GULF OF FINLAND <sup>N</sup> 54-54-48, <sup>E</sup> 29-38E.

~~CLASSIFICATION OF SONAR~~  
 Pt 3 of 10 Pt Series, See CIA - info

25X1A

DATE OF PHOTO	TYPE	QUALITY	CLASS	NO. OF CARDS	SOURCE
<b>24 Sept. 62</b>	<b>3</b>	<b>1</b>	<b>B</b>	<b>1</b>	[REDACTED]
CLASSIFICATION <b>SECRET/NO FOREIGN DISSEM</b>				CAUTIONED BY <b>(U) H</b>	





**ILLEGIB**

**Approved For Release 2000/06/02 : CIA-RDP78-05867A000401370036-6**

**Approved For Release 2000/06/02 : CIA-RDP78-05867A000401370036-6**

PHOTO NO. 87753A	LOT NO. 25628	MAP REFERENCE	LATITUDE	LONGITUDE
COUNTRY USSR	PROVINCE			
AREA NO. N	SUBJECT CW	SUBJECT	SUBJECT	SUBJECT
F - CLASS	5	10	15	20
57	25	30	35	40
E	45	50		
SUBMARINE, PENDANT				

→ RUNNING

IN THE GULF OF FINLAND at ~~the~~ position ~~59-59-48~~<sup>N</sup>, ~~29-38~~<sup>E</sup>  
 Visible at ~~the~~ aft end of ~~the~~ sail is a large possible radio antenna mast lying along the casing. Pt 6 of 10 pt. series.  
 (3)

See CIA - thru

DATE OF PHOTO	TYPE	QUALITY	CLASS	NO. OF CARDS	SOU
24 Sept 62	3	1	B	1	25X1A
CLASSIFICATION	CAPTIONED BY				
SECRET/NO FOREIGN DISSEM	WH				

PHOTO NO. 877535	LOT NO. R5628	MAP REFERENCE	LATITUDE	LONGITUDE
COUNTRY USSR	PROVINCE			
AREA NO N	SUBJECT CW	SUBJECT	SUBJECT	SUBJECT
F-CLASS	S	PEND	NO.	9
57	ON	WESTERLY	COURSES	
E				

RUNNING

in the GULF OF FINLAND at ~~the~~ position ~~59-59-48~~<sup>N</sup>, ~~29-38~~<sup>E</sup>.  
 Visible at ~~the~~ end of ~~the~~ soil is a large possible radio  
 antenna mast lying along the casing. Pt 7 of 10 pt series.  
 See CIA — thru — (3) 25X1A

DATE OF PHOTO	TYPE	QUALITY	CLASS	NO. OF CARDS	SOL
24 Sept 62	3	1	B	1	

CLASSIFICATION: SECRET/NO FOREIGN DISSEM  
 CAPTIONED BY: WH.

PHOTO NO. 877536	LOT NO. R562B	MAP REFERENCE	LATITUDE	LONGITUDE
COUNTRY USSR	PROVINCE			
AREA NO. N	SUBJECT	SUBJECT	SUBJECT	SUBJECT
F-CLASS	SS	PEND.	NO.	9
57	WESTERLY	CLOURS		
E		SUBMARINE, PENDANT		

↓ RUNNING  
 in the GULF OF FINLAND at position 59-59-48<sup>N</sup>, 29-30<sup>E</sup>

PT 8 of 10 PT SERIES, See CIA - Hvu —  
 (3) 25X1A

DATE OF PHOTO	TYPE	QUALITY	CLASS	NO. OF CARDS	SOURCE
24 Sept 62	3	1	B	1	[REDACTED]
CLASSIFICATION SECRET/NO FOREIGN DISSEM					CAPTIONED BY WH

PHOTO NO. 877537	LOT NO. R562B	MAP REFERENCE	LATITUDE	LONGITUDE
COUNTRY USSR	PROVINCE			
AREA NO N	SUBJECT	SUBJECT	SUBJECT	SUBJECT
E - CLASS	[SS	PEND.	N.D.	9
S7	W	WESTERLY	COLOURS	
E			SUBMARINE, PENDANT	

↓ RUNNING  
in the GULF OF FINLAND at position 59-59-48<sup>N</sup>, 29-36<sup>E</sup>

Pl 9 of 10 pt series, Ser CIA - Hru - (3) 25X1A

DATE OF PHOTO	TYPE	QUALITY	CLASS	NO. OF CARDS	SOURCE
24 Sept 6	2	3	1	B 1	
CLASSIFICATION SECRET/NO FOREIGN DISSEM					CAPTIONED BY WH

PHOTO NO.	877538	LOT NO.	R 562B	MAP REFERENCE		LATITUDE		LONGITUDE	
COUNTRY	USSR			PROVINCE					
AREA NO.	N	SUBJECT		SUBJECT		SUBJECT		SUBJECT	
		5	F - CLASS	10	[S S	15	PEND.	20	ND
		25	57	30	WESTERLY	35	40	45	COLORS
		45	E	50					SUBMARINE, PENDANT

↓ RUNNING  
 ↓ in the GULF OF FINLAND at ~~the~~ position  $59-59-48^N$ ,  $29-30^E$

PT 10 OF 10 PT SERIES, SER CIA - THRU -  
 (3) 25X1A

DATE OF PHOTO	TYPE	QUALITY	CLASS	NO. OF CARDS	SOURCE
24 Sept 6	2	3	1	B 1	[REDACTED]
CLASSIFICATION					CAPTIONED BY
SECRET/NO FOREIGN DISSEM					WH

PHOTO NO. 877539		LOT NO. R5628		JAMP REFERENCE		LATITUDE		LONGITUDE	
COUNTRY USSR			PROVINCE						
AREA NO. N	SUBJECT GG	SUBJECT	SUBJECT	SUBJECT	SUBJECT	SUBJECT	SUBJECT	SUBJECT	SUBJECT
K	R	O	N	S	H	T	A	D	T
				- C L A S S		[ S U B ]			
C	H	A	S	E	R	[ P	E	N	D ]
				N O		9		8 6	
A	T	A	N	C	H	O	R	pendant submarine	
<p>in the GULF OF FINLAND at <del>the</del> position  <del>60-08-30</del>N, <del>E 27-44</del>E</p>									
<p>See CIA — (pic # 12)</p>									
<p>(3) 25X1A</p>									
DATE OF PHOTO		TYPE	QUALITY	CLASS	NO. OF CARDS	SC [REDACTED]			
29 Sept 62		3	1	B	1				
CLASSIFICATION SECRET/NO FOREIGN DISSEM				CAPTIONED BY WH.					

PHOTO NO. 877540	LOT NO. R 5628	MAP REFERENCE	LATITUDE	LONGITUDE
COUNTRY USSR	PROVINCE			
AREA NO. N	SUBJECT CG	SUBJECT	SUBJECT	SUBJECT
KRON	SHTADT	CLAS	S	[5413]
CHASER,	[PEND]	NO.	986	
ATANCHOR			pendant	submarine

in the Gulf of Finland at ~~the~~ position ~~60-08-30~~<sup>N</sup>, ~~27-44~~<sup>E</sup>.

See CIA \_\_\_\_\_ (pic # 11)

25X1A

DATE OF PHOTO	TYPE	QUALITY	CLASS	NO. OF CARDS
29 Sept 62	3	1	B	1



CLASSIFICATION  
SECRET/NO FOREIGN DISSEM  
CAPTIONED BY  
WH.



PHOTO NO.	877541	LOT NO.	R 5628	MAP REFERENCE		LATITUDE		LONGITUDE	
COUNTRY	USSR		PROVINCE						
AREA NO.	N	SUBJECT	CD	SUBJECT		SUBJECT		SUBJECT	
	S	K O R Y Y	-	C L A S S	S	[D D]	[P E N D]		
	N O.	257		I N	T H E	G U / L F			
	O F	F I N L A N D				destroyer, pendant			

← AT ~~THIS~~ POSITION  $60^{\circ}07'N$ ,  $27^{\circ}39'E$ ,  
on a northeasterly course

pt. 1 of 4 pt. pan. See CIA — thru —  
(3) 25X1A

DATE OF PHOTO	TYPE	QUANTITY	CLASS	NO. OF CARDS	SOURCE
29 Sept	623	1	B	1	[REDACTED]

CLASSIFICATION: SECRET / NO FOREIGN DISSEM  
CAPTIONED BY: WH

PHOTO NO. 877542 LOT NO. R 5628 MAP REFERENCE LATITUDE LONGITUDE

COUNTRY USSR PROVINCE

AREA NO N SUBJECT CD SUBJECT SUBJECT SUBJECT SUBJECT SUBJECT SUBJECT

SKORYY - CLASS DD PEN D. NO. 257 IN THE GULF

OF FINLAND, DESTROYER, PENNANT

at position 60-07N 27-39E ON a northeasterly course

Pt. 2 of 4 pt pan. See CIA - thru (3) 25X1A

DATE OF PHOTO	TYPE	QUALITY	CLASS	NO. OF CARDS	SO
29 Sept 62	3	1	B	1	

CLASSIFICATION SECRET / NO FOREIGN DISSEM CAPTIONED BY WH

PHOTO NO. 877543 LOT NO. R5628 MAP REFERENCE LATITUDE LONGITUDE

COUNTRY USSR PROVINCE

AREA NO	N	SUBJECT	CD	SUBJECT		SUBJECT		SUBJECT		SUBJECT		SUBJECT		SUBJECT	
		5		10		15		20		25		30		35	40
		25		30		35		40		45		50			

SKORYY - CLASSIFIED, PENN  
 NO. 257, IN THE GULF  
 OF FINLAND. DESTROYER, PENDANT

at position 60-07, 27-39 E.  
 ON A NORTHEASTERLY COURSE

pt 3 of 4 pt PAN, see CIA - thin

(3) 25X1A

DATE OF PHOTO	TYPE	QUALITY	CLASS	NO. OF CARDS	SOU
29 Sept 62	B	1	B	1	

CLASSIFICATION SECRET / NO FOREIGN DISSEM

CAPTIONED BY WH

NO. 877544 LOT NO. 5678 MAP REFERENCE LATITUDE LONGITUDE

COUNTRY USSR PROVINCE

AREA NO	SUBJECT	SUBJECT	SUBJECT	SUBJECT	SUBJECT	SUBJECT	SUBJECT
N	CD						
	5	10	15	20			
	25	30	35	40			
	45	50					

SKORYY - CLASSIFIED [D] PENDING  
 NO. 257 IN THE GULF  
 OF FINLAND DESTROYER, PENDANT

at position 60-07N, 27-39E  
 on a northerly course

pt 4 of 4 pt pan. See CIA - item -

(3) 25X1A

DATE OF PHOTO	TYPE	QUALITY	CLASS	NO. OF CARDS	SOURCE
29 Sept 62	3	1	B	1	

CLASSIFICATION SECRET / NO FOREIGN DISSEM CAPTIONED BY W.H.

**25X6**

**Approved For Release 2000/06/02 : CIA-RDP78-05867A000401370036-6**

**Next 6 Page(s) In Document Exempt**

**Approved For Release 2000/06/02 : CIA-RDP78-05867A000401370036-6**



PHOTO NO. 877553		LOT NO. R 5686		MAP REFERENCE C		LATITUDE 22-25 N		LONGITUDE 79-57 W	
COUNTRY Cuba				PROVINCE					
AREA NO. 12E		SUBJECT AHP	SUBJECT	SUBJECT	SUBJECT	SUBJECT	SUBJECT	SUBJECT	SUBJECT
SANTA		CLARA		PLANT		T		T	
O MAKE		SUGAR		BAGS		FR		FR	
KENAF.									
Machinery provided by J. Mackie & Sons of Belfast, Ireland.									
24		25X1A							
DATE OF PHOTO		TYPE	QUALITY	CLASS	NO. OF CARDS	SO			
Spring 62		1	1	4	1	L			
CLASSIFICATION		our			CAPTIONED BY		Jpp		

PHOTO NO. 877554		LOT NO. R 5686		MAP REFERENCE C		LATITUDE 20-01 N		LONGITUDE 75-50 W	
COUNTRY Cuba				PROVINCE					
AREA NO. 12 E		SUBJECT AFC		SUBJECT		SUBJECT		SUBJECT	
5		10		15		20		25	
\$ A N T		i A G O		D E		C U B A		J O	
25		30		35		40		45	
\$ U E		P A		\$ N U T		E		\$ C R E W	
45		50							
P L A		N T.							
<p><i>All machinery provided by Czechoslovakia.</i></p>									
23						25X1A			
DATE OF PHOTO		TYPE		QUALITY		CLASS		NO. OF CARDS	
Spring 62		1		1		4		1	
CLASSIFICATION = owo						CAPTIONED BY <i>JP</i>			



PHOTO NO. 877555		LOT NO. R5686		MAP REFERENCE C		LATITUDE 22-25N		LONGITUDE 79-57W	
COUNTRY Cuba				PROVINCE —					
AREA NO. 12E		SUBJECT AFB	SUBJECT	SUBJECT	SUBJECT	SUBJECT	SUBJECT	SUBJECT	SUBJECT
SANTA		CLARA		REFRIGER		APPLIAN			
RATOR		HOMES		APPLIAN		APPLIAN			
CEPLANT		U.C.							
25X1A									
DATE OF PHOTO 25 Spring 62		TYPE 3	QUALITY 1	CLASS 4	NO. OF CARDS 1	[REDACTED]			
CLASSIFICATION		CAPTIONED BY JMG			GPO				

PHOTO NO. <b>877556</b>		LOT NO. <b>R 3763</b>	MAP REFERENCE <b>C</b>	LATITUDE <b>3613 N</b>	LONGITUDE <b>3710 E</b>
COUNTRY <b>Syria</b>			PROVINCE <b>Deppo</b>		
AREA NO. <b>322K</b>	SUBJECT <b>C6B</b>	SUBJECT <b>C62</b>	SUBJECT	SUBJECT	SUBJECT
A L E P P O		[3] T R E E T		S C E N E	
	5		10	15	20
	25		30	35	40
	45		50		

25X1A

6-7 DATE OF PHOTO		TYPE	QUALITY	CLASS	NO. OF CARDS	SOURCE
14	6	2	4	1	3	[REDACTED]
CLASSIFICATION				CAPTIONED BY		
				<i>Conf</i>		

PHOTO NO. 877557	LOT NO. R 3763	MAP REFERENCE C	LATITUDE 3612 N	LONGITUDE 3710 E
COUNTRY Syria	PROVINCE Aleppo			
AREA NO. 322K	SUBJECT C6B	SUBJECT C6Z	SUBJECT	SUBJECT
A H E P P O		3	T R E E T	15 D C E N E
	25		30	35
	45		50	
25X1A				
6-7	DATE OF PHOTO	TYPE	QUALITY	CLASS
	19 6 2	4	1	3
CLASSIFICATION	Conf		CAPTIONED BY jm	

**ILLEGIB**

**Approved For Release 2000/06/02 : CIA-RDP78-05867A000401370036-6**

**Approved For Release 2000/06/02 : CIA-RDP78-05867A000401370036-6**

PHOTO NO.	877559	LOT NO.	R 3763	MAP REFERENCE	C	LATITUDE	35 40N	LONGITUDE	51 26E
COUNTRY	IRAN		PROVINCE TEHRAN						
AREA NO	335K	SUBJECT	A61	SUBJECT	A66	SUBJECT		SUBJECT	
	T	E	H	E	R	A	N		
	A	R	F	R					
	T	T	L	E					

25X1A

DATE OF PHOTO	TYPE	QUALITY	CLASS	NO. OF CARDS	SOURCE
19 6 2	4	1	3	2	[REDACTED]
CLASSIFICATION					CAPTIONED BY
[REDACTED]					[REDACTED]

PHOTO NO.	877560	LOT NO.	R 3763	MAP REFERENCE	C	LATITUDE	35 40N	LONGITUDE	51 26E										
COUNTRY	IRAN		PROVINCE																
		TEHRAN																	
AREA NO.	325K	SUBJECT	AKU	SUBJECT		SUBJECT		SUBJECT											
T	E	H	E	R	A	N	10	W	A	T	E	15	R	K	S	H	I	20	
G	J	A	W	N	3	20	T	R	E	E	T	35	A	F	T	E	R	40	
R	A	I	N	45	J	U	E	50	T	O	L	A	C	K	O	F	S	T	O
SEWERS.																			

25X1A

28	DATE OF PHOTO	TYPE	QUALITY	CLASS	NO. OF CARDS	SOURCE
	19 6 2	4	1	3	1	[REDACTED]
CLASSIFICATION	Conf		[REDACTED]		CAPTIONED BY [REDACTED]	

PHOTO NO.	877561	LOT NO.	R 3763	MAP REFERENCE	C	LATITUDE	35 40N	LONGITUDE	5126E
COUNTRY	IRAN		PROVINCE	TEHERAN					
AREA NO.	325K	SUBJECT	B34	SUBJECT	AMD	SUBJECT		SUBJECT	
	T	E	H	E	R	A	N		
	O	N	M	I	C	R	O	W	A
	O	N	T	E	L	E	P	H	O

7-23	DATE OF PHOTO	TYPE	QUALITY	CLASS	NO. OF CARDS	SOURCE
19	6	2	4	1	3	2
CLASSIFICATION	Conf		Captioned by		[Redacted]	

PHOTO NO.	877562	LOT NO.	R 3763	MAP REFERENCE	C	LATITUDE	3628N	LONGITUDE	5253E
COUNTRY	Iran		PROVINCE MAZANDERAN						
AREA NO	125K	SUBJECT	DIJ	SUBJECT	2GB	SUBJECT		SUBJECT	
	\$	H	A	H	1	10	ARMY	15	CAMP
					(NR)	30		35	
						45		50	
25X1A									
1-3	DATE OF PHOTO	TYPE	QUALITY	CLASS	NO. OF CARDS	SOURCE	[REDACTED]		
	19 6 2	3	1	3	2				
CLASSIFICATION	Conf		CAPTIONED BY			[Signature]			



1988/06/02 - CIA-RDP78-05867A000401370036-6

PHOTO NO. 877533		LOT NO. R 3763		MAP REFERENCE C		LATITUDE 2922 N		LONGITUDE 4758 E	
COUNTRY KUWAIT				PROVINCE					
AREA NO. 76K		SUBJECT C12		SUBJECT		SUBJECT		SUBJECT	
K U W A I T		M o s q u e							
		10				15		20	
		25		30		35		40	
		45		50					

7-10

DATE OF PHOTO			TYPE	QUALITY	CLASS	NO. OF CARDS	SOURCE
19 6 2			4	1	3	1	[REDACTED]
CLASSIFICATION							CAPTIONED BY <i>[Signature]</i>

25X1A

PHOTO NO. 877564		LOT NO. R 3763		MAP REFERENCE C		LATITUDE 2130N		LONGITUDE 3912 E	
COUNTRY SAUDI ARABIA				PROVINCE					
AREA NO. 66K		SUBJECT AGI	SUBJECT ALP	SUBJECT CG2	SUBJECT	SUBJECT	SUBJECT	SUBJECT	SUBJECT
J I D D		5	A	N E	W	C O	N S	T	R U C T
7 0 N		25							40
		45							
6-7-25									
DATE OF PHOTO		TYPE	QUALITY	CLASS	NO. OF CARDS	SOL	25X1A		
19 6 2		4	1	3	3		[REDACTED]		
CLASSIFICATION		CAPTIONED BY							
		Conf	[REDACTED]						

**ILLEGIB**

**Approved For Release 2000/06/02 : CIA-RDP78-05867A000401370036-6**

**Approved For Release 2000/06/02 : CIA-RDP78-05867A000401370036-6**

PHOTO NO. 877566		LOT NO. R 3763		MAP REFERENCE C		LATITUDE 2130N		LONGITUDE 3912E	
COUNTRY SAUDI ARABIA				PROVINCE					
AREA NO. 66K		SUBJECT C6B	SUBJECT C63	SUBJECT ALE	SUBJECT	SUBJECT	SUBJECT	SUBJECT	SUBJECT
J I D D		5 A	10 [ S T R E E T	15	20	25	30	35	40
		25		30		35		40	45
		45		50					
6-7		DATE OF PHOTO	TYPE	QUALITY	CLASS	NO. OF CARDS	SOURCE	25X1A	
		19 4 2	A	1	3	3	[REDACTED]		
CLASSIFICATION		CAPTIONED BY	CONF	[REDACTED]	[REDACTED]	[REDACTED]	[REDACTED]		

PHOTO NO. 877567	LOT NO. R 3763	MAP REFERENCE C	LATITUDE 2130N	LONGITUDE 3912E
COUNTRY SAUDI ARABIA	PROVINCE			
AREA NO. 66K	SUBJECT C62	SUBJECT C6B	SUBJECT	SUBJECT
J I D D	A	[S T R E E T	15 S C E N E	20
	25		35	40
	45		50	
6-7				
DATE OF PHOTO 1962	TYPE 4	QUALITY 1	CLASS 3	NO. OF CARDS 2
CLASSIFICATION	CAPTIONED BY Conf		25X1A	

PHOTO NO. 877568	LOT NO. R3763	MAP REFERENCE C	LATITUDE 2130N	LONGITUDE 3912E
COUNTRY SAUDI ARABIA		PROVINCE		
AREA NO. 66K	SUBJECT C14	SUBJECT	SUBJECT	SUBJECT
J	I	D	D	A
				U
				D
				G
				O
				V
				E
				R
				N
				M
				E
				N
				T

7-8	DATE OF PHOTO	TYPE	QUALITY	CLASS	NO. OF CARDS	SOURCE
	19 6 2	f	1	3	1	[REDACTED]
CLASSIFICATION	CAPTIONED BY					
	Conf					

PHOTO NO.	877569	LOT NO.	23763	MAP REFERENCE	C	LATITUDE	3003N	LONGITUDE	3115E
COUNTRY	EGYPT		PROVINCE						
	Cairo Governorate								
AREA NO.	127P	SUBJECT	B34	SUBJECT	AM9	SUBJECT		SUBJECT	
		5		10		15		20	
	C A I R O		(WR)		A N T E N N A			F I	
	E L D	25	B E L I E V E D	30	T O	35	B E	40	P
	A R T	45	U F	50	E G Y P T I S		P R O P A G A N D A		
NETWORK.									

25X1A

823	DATE OF PHOTO	TYPE	QUALITY	CLASS	NO. OF CARDS	SO
	1962	3	1	3	2	
CLASSIFICATION	Conf		CAPTIONED BY			
			[Redacted]			

PHOTO NO. 877570		LOT NO. R 3723	MAP REFERENCE E	LATITUDE 2 51N	LONGITUDE 113E
COUNTRY AFGHANISTAN		PROVINCE			
AREA NO. 1U	SUBJECT DOD	SUBJECT AKU	SUBJECT AKV	SUBJECT	SUBJECT
K A B U L	5	(WR)	10	R O A J	15 T O P E
S H A W A R	25	P A K I S T A N	30	35	40
	45		50		
1-28					
DATE OF PHOTO	TYPE	QUALITY	CLASS	NO. OF CARDS	SOL
17 6 2	4	1	3	3	
CLASSIFICATION				CAPTIONED BY	
				[Redacted]	

25X1A



PHOTO NO.	877571	LOT NO.	R 3763	MAP REFERENCE	C	LATITUDE	34 31N	LONGITUDE	69 12E
COUNTRY	AFGHANISTAN								
AREA NO.	FU	SUBJECT	A61	SUBJECT	C14	SUBJECT		SUBJECT	
	K	A	B	U	L	G	D	U	E
	D	G	U	C.					

7-8	25X1A								
DATE OF PHOTO	TYPE	QUALITY	CLASS	NO. OF CARDS	SOURCE				
1962	4	1	3	2					
CLASSIFICATION	Conf		Captioned by						

PHOTO NO. 877572		LOT NO. R 3763		MAP REFERENCE C		LATITUDE 3431N		LONGITUDE 6912E	
COUNTRY AFGHANISTAN				PROVINCE					
AREA NO. 1U		SUBJECT AJA	SUBJECT C62	SUBJECT C68	SUBJECT	SUBJECT	SUBJECT	SUBJECT	SUBJECT
K A B U L		5	10	15	20	25	30	35	40
R I S		25	30	35	40	45	50	55	60
A G		45	50	55	60	65	70	75	80
6-7-10		DATE OF PHOTO	TYPE	QUALITY	CLASS	NO. OF CARDS	SOURCE	25X1A	
1962		4	1	3	3	[REDACTED]	[REDACTED]		
CLASSIFICATION		CAPTIONED BY							
Conf		[Signature]							

1 PHOTO NO. <b>877573</b>		LOT NO. <b>23723</b>		MAP REFERENCE <b>C</b>		LATITUDE <b>31 20 N</b>		LONGITUDE <b>47 08 E</b>	
COUNTRY <b>KUWAIT</b>				PROVINCE					
AREA NO. <b>76K</b>		SUBJECT <b>C62</b>	SUBJECT <b>06B</b>	SUBJECT <b>B34</b>	SUBJECT	SUBJECT	SUBJECT	SUBJECT	SUBJECT
K U W A I T		5	10	15	20	25	30	35	40
		25	30	35	40	45	50	55	60
		45	50	55	60	65	70	75	80
ILLEGIB									
7-23		DATE OF PHOTO	TYPE	QUALITY	CLASS	NO. OF CARDS	SOURCE OF PHOTOGRAPH		
19 6 2		4	1	3	3	[REDACTED]			
CLASSIFICATION				CAPTIONED BY		[REDACTED]			

PHOTO NO. 877574		LOT NO. R 3763		MAP REFERENCE C		LATITUDE 29 22 N		LONGITUDE 47 58 E	
COUNTRY KUWAIT				PROVINCE					
AREA NO. 76K		SUBJECT C62	SUBJECT C24	SUBJECT C6B	SUBJECT	SUBJECT	SUBJECT	SUBJECT	SUBJECT
K U W A I T		5	10	15	20	25	30	35	40
			[ S T R E E T	S C E N E	]				
		25	30	35					
		45	50						
6-7		DATE OF PHOTO	TYPE	QUALITY	CLASS	NO. OF CARDS	SOURCE OF PHOTOGRAPH		
		19 6 2	4	1	3	3	25X1A		
CLASSIFICATION		CAPTIONED BY							
		Conf	Jm						

PHOTO NO. 877575		LOT NO. R3763		MAP REFERENCE C		LATITUDE 2922N		LONGITUDE 4758E	
COUNTRY KUWAIT					PROVINCE				
AREA NO. 76K		SUBJECT AGP	SUBJECT C29	SUBJECT	SUBJECT	SUBJECT	SUBJECT	SUBJECT	SUBJECT
K U W A I T		5	I T	N E W	10	C O	N S T R U C	20	C
T I O N		25			30		35		40
		45			50				
7	DATE OF PHOTO		TYPE	QUALITY	CLASS	NO. OF CARDS	SOURCE OF PHOTOGRAPH		
	19 6 2		4	1	3	2	25X1A		
CLASSIFICATION		CAPTIONER BY							
		Conf			[Redacted]				

**ILLEGIB**

**Approved For Release 2000/06/02 : CIA-RDP78-05867A000401370036-6**

**Approved For Release 2000/06/02 : CIA-RDP78-05867A000401370036-6**

PHOTO NO. <b>877577</b>		LOT NO. <b>R 3763</b>		MAP REFERENCE <b>C</b>		LATITUDE <b>2133N</b>		LONGITUDE <b>1103E</b>	
COUNTRY <b>NEWCAST</b>				PROVINCE					
AREA NO. <b>76K</b>		SUBJECT <b>C62</b>	SUBJECT <b>C6B</b>	SUBJECT	SUBJECT	SUBJECT	SUBJECT	SUBJECT	SUBJECT
K I W A I T		5	10	15	20	25	30	35	40
			S T R E E T						
		45	50						
6-7		DATE OF PHOTO	TYPE	QUALITY	CLASS	NO. OF CARDS	SOURCE OF PHOTOGRAPH		
1963		4	1	3	2	25X1A			
CLASSIFICATION		CAPTIONED BY							
		COP	[REDACTED]						

PHOTO NO. 877578		LOT NO. R 3763		MAP REFERENCE C		LATITUDE 2932N		LONGITUDE 4758E	
COUNTRY KUWAIT					PROVINCE				
AREA NO. 76K		SUBJECT C62	SUBJECT C6B	SUBJECT C2G	SUBJECT	SUBJECT	SUBJECT	SUBJECT	SUBJECT
K U W A I T		5	10	15	20	25	30	35	40
		25	30	35	40	45	50		
		45	50						
6-7		DATE OF PHOTO	TYPE	QUALITY	CLASS	NO. OF CARDS	SOURCE OF PHOTOGRAPH		
		19 6 2	4	1	3	3	25X1A		
CLASSIFICATION		CAPTIONED BY							



PHOTO NO. 877579		LOT NO. R3763		MAP REFERENCE C		LATITUDE 2922N		LONGITUDE 4758E	
COUNTRY KUWAIT				PROVINCE					
AREA NO. 76K		SUBJECT C31		SUBJECT A61		SUBJECT		SUBJECT	
5		10		15		20		25	
K U W A I T		N E W		H O U S I N G					
25		30		35		40		45	
C O N S T R U C T I O N									
45		50							
7		DATE OF PHOTO		TYPE		QUALITY		CLASS	
1962		4		1		3		2	
CLASSIFICATION		CAPTIONED BY		SOURCE OF PHOTOGRAPH		25X1A			
Cof		[Signature]		[Redacted]					

PHOTO NO. 877580	LOT NO. R 3763	MAP REFERENCE C	LATITUDE 2922 N	LONGITUDE 4758 E
COUNTRY KUWAIT		PROVINCE		
AREA NO. 76K	SUBJECT C6B	SUBJECT C62	SUBJECT	SUBJECT
K U W A I T	5		10	15
	23		30	35
	45		50	
6-7				
DATE OF PHOTO	TYPE	QUALITY	CLASS	NO. OF CARDS
19 6 2	4	1	3	2
CLASSIFICATION Conf			CAPTIONED BY Jm	
				SOURCE OF PHOTOGRAPH 25X1A

PHOTO NO. 877581		LOT NO. R 3743		MAP REFERENCE C		LATITUDE 2723 N		LONGITUDE 4752 E	
COUNTRY KUWAIT				PROVINCE					
AREA NO. 76K		SUBJECT ALA AL9		SUBJECT		SUBJECT		SUBJECT	
KUWAIT		IT		HARBOR		AREA			
		5		10		15		20	
		25		30		35		40	
		45		50					
30		DATE OF PHOTO		TYPE		QUALITY		CLASS	
		14 6 2		4		1		3 2	
CLASSIFICATION		CAPTIONED BY		SOURCE OF PHOTOGRAPH		ILLEGIB			
		L		[REDACTED]					

PHOTO NO. <b>877582</b>	LOT NO. <b>R 3763</b>	MAP REFERENCE <b>C</b>	LATITUDE <b>2922 N</b>	LONGITUDE <b>4758 E</b>
COUNTRY <b>KUWAIT</b>		PROVINCE		
AREA NO. <b>76K</b>	SUBJECT <b>ALA</b>	SUBJECT <b>AL9</b>	SUBJECT	SUBJECT
<b>K U W A</b>	<b>I T</b>	<b>H A R B O R</b>	<b>A R E A</b>	
	5	10	15	20
	25	30	35	40
	45	50		
<b>30</b>	DATE OF PHOTO	TYPE	QUALITY	CLASS
	<b>19 6 2</b>	<b>4</b>	<b>1</b>	<b>3</b>
CLASSIFICATION	CAPTIONED BY <i>Col</i>		NO. OF CARDS <b>2</b>	
			SOURCE OF PHOTOGRAPH <b>25X1A</b>	

PHOTO NO. 877583      LOT NO. 2700      MAP REFERENCE C      LATITUDE 36 38N      LONGITUDE 127 30E

CO. [REDACTED] PROVINCE (CHOLLA DUKTO) ILLEGIB

AREA NO	SUBJECT	SUBJECT	SUBJECT	SUBJECT	SUBJECT	SUBJECT	SUBJECT
WAL 380	AKW	D39					
C	H	O	N	G	J	U	(N.R)
E	T	W	E	E	N	C	H
J	O	N					

DATE OF PHOTO	TYPE	QUALITY	CLASS	NO. OF CARDS	CAPTIONED BY
60	4	2	3	2	[Signature]



PHOTO NO.	477585	LOT NO.	R752	MAP REFERENCE	C	LATITUDE	35. 01 N	LONGITUDE	126 44 E
COUNTRY	VNC 387A (CHOLLA NAMDO)								
AREA NO	K\$	SUBJECT	AKW	SUBJECT	D36	SUBJECT	AKC	SUBJECT	
	N A T U	<sup>5</sup>	(MR)	<sup>10</sup>	B R I D G E	<sup>15</sup>	E O V E R	<sup>20</sup>	X
	<sup>25</sup>	X O N G	<sup>30</sup>	B A N -	G A N G	<sup>35</sup>	(R I V E R)	<sup>40</sup>	
	<sup>45</sup>		<sup>50</sup>						

(Between NATU & KWANGTU.)

28, 29, 32

DATE OF PHOTO	TYPE	QUALITY	CLASS	NO. OF CARDS	SOURCE OF PHOTOGRAPH
60	4	1	3	3	
CLASSIFICATION				CAPTIONED BY	
CNY				LES	

PHOTO NO. 877583	LOT NO. R752	MAP REFERENCE	LATITUDE	LONGITUDE
COUNTRY SOUTH KOREA	PROVINCE CHOLLA NAMDO PROVINCE			
AREA NO. WAC 387A	SUBJECT AKW	SUBJECT D36	SUBJECT	SUBJECT
B R I D G E	B E T W E E N	K W A N G		
J U A N D	N A J U,			

DATE OF PHOTO	TYPE	QUALITY	CLASS	NO. OF CARDS	50
60	4	2	3	2	
CLASSIFICATION				CAPTIONED BY	
Comp				DEB	






PHOTO NO.	877586	LOT NO.	R752	MAP REFERENCE	-	LATITUDE	-	LONGITUDE	-
COUNTRY	SOUTH KOREA			PROVINCE	CHOLLA NAMDO PROVINCE				
AREA NO.	WAC 387 A	SUBJECT	AKW	SUBJECT	DIB	SUBJECT	C38	SUBJECT	
	B	R	I	D	G	E	U	N	D
	E	T	W	E	E	N	K	W	A
	G	J	U	N	G	-	R	I	

DATE OF PHOTO	1, 7, 28, 29				
TYPE	6	0	4	2	3
QUALITY					3
CLASS					3
NO. OF CARDS					3
CLASSIFICATION	COPY				
CAPTIONED BY	JLB				



25X1A

PHOTO NO.	877587	LOT NO.	R752	ALAP REFERENCE	-	LATITUDE	-	LONGITUDE	-
COUNTRY	SOUTH KOREA			PROVINCE	CHOLLA NAMDO PROVINCE				
AREA NO	WOL 387 A	SUBJECT	AKW	SUBJECT	DIB	SUBJECT	C38	SUBJECT	
	B	R	I	D	G	E	U	N	D
	E	T	W	E	E	N	K	W	A
	G	J	U	N	G	-	R	I	

DATE OF PHOTO	1, 7, 28, 29			CLASS	25X1A
TYPE	6	0	4	NO. OF CARDS	3
QUALITY	2	3	3	SC [REDACTED]	
CLASSIFICATION	Conf			CAPTIONED BY	HEB

100000002 : CIA-RDP78-05867A000401370036-6

PHOTO NO	877588	LOT NO	R 752	MAP REFERENCE	N15	LATITUDE	38 13 N	LONGITUDE	128 36									
COUNTRY	SOUTH KOREA		PROVINCE	(KANGWON DO)														
AREA NO	Wae 380B	SUBJECT	C68	SUBJECT	D28	SUBJECT	D22	SUBJECT	D24	SUBJECT	D2P	SUBJECT	ALB	SUBJECT		SUBJECT		
		5		10						15							20	
										35							40	
		25		30														
				30														
		45																


DATE OF PHOTO	24, 30	TYPE		CLASS		NO. OF CARDS	25X1A	SO	
	60	4	1	3	4				
CLASSIFICATION	Conf		CAPTURED BY		KCB				

PHOTO NO: 877589      LOT NO: R752      MAP REFERENCE: C      LATITUDE: 35 08N      LONGITUDE: 126 54E

COUNTRY: SOUTH KOREA		PROVINCE: (CHOLLA NAMDO)							
AREA NO: WAC387A	SUBJECT: AGC	SUBJECT: AHL	SUBJECT: AKU	SUBJECT: C38	SUBJECT:	SUBJECT:	SUBJECT:	SUBJECT:	SUBJECT:
KWANGJU	5	JU	10	BANJIK	15	CHON	20	MAN	40
MAN	25	DEX	30	TEXTILE	35	COMP	40	ANY	40
	45		50						

DATE OF PHOTO	TYPE	QUALITY	CLASS	NO. OF CARDS	SC
6-0	8	2	3	4	
CLASSIFICATION: Conf				CAPTIONED BY: LEB	

7, 22, 24, 28



25X1A

PHOTO NO. 877590 LOT NO. R752 MAP REFERENCE C LATITUDE 37 31 N LONGITUDE 126 54 E

COUNTRY SOUTH KOREA PROVINCE (SEOUL)

AREA NO	SUBJECT	SUBJECT	SUBJECT	SUBJECT	SUBJECT	SUBJECT	SUBJECT	SUBJECT	SUBJECT
WAC 380D 26L	AG 3								
Y O N G	D U N G P O					H A N K U K			(9)
I R E	C O M P A N Y								40

DATE OF PHOTO	TYPE	QUALITY	CLASS	NO. OF CARDS	SO
6 0	1	2	3	1	

CLASSIFICATION *Conf* CAPTIONED BY *HEB* 25X1A

PHOTO NO. 877591    LOT NO. 1752    MAP REFERENCE C    LATITUDE 37 31N    LONGITUDE 126 54E

COUNTRY SOUTH KOREA    PROVINCE (SEOUL)

AREA NO.	SUBJECT	SUBJECT	SUBJECT	SUBJECT	SUBJECT	SUBJECT	SUBJECT	SUBJECT
WAL 380.D 26L	AGC							
YONG	DUNG	P	O			DAE	DONG	
WOOL	EN	M	L	L				

ILLEGIB

DATE OF PHOTO	TYPE	QUALITY	CLASS	NO. OF CARDS
	1	1	3	1

CLASSIFICATION *Conf*    CAPTURED BY *PCB*

PHOTO NO. 877592      LOT NO. R752      MAP REFERENCE C      LATITUDE 37 31N      LONGITUDE 126 54E

COUNTRY	SOUTH KOREA								PROVINCE	(SEOUL)								
AREA NO.	WAC 380D		26L	SUBJECT	AEC		SUBJECT			SUBJECT			SUBJECT			SUBJECT		
	Y	O	N	G	D	U	N	G	P	O			T	I	E	D	O	N
	W	I	D	O	L	E	M	M	I	L								

25X1A

DATE OF PHOTO	TYPE	QUALITY	CLASS	NO. OF CARDS
	601	1	3	1

CLASSIFICATION: Conf      CAPTIONED BY: RCB

PHOTO NO. 877593	LOT NO. R752	MAP REFERENCE C	LATITUDE 37 51 N	LONGITUDE 126 31 E
COUNTRY SOUTH KOREA	PROVINCE (SEOUL)			
AREA NO. EVAL 370 D	SUBJECT 264 ABC	SUBJECT	SUBJECT	SUBJECT
	SUBJECT 3 YONGS	SUBJECT 4 DUN	SUBJECT 5 EP	SUBJECT 10 (D) A E D O N G
	SUBJECT 25 W O L E M	SUBJECT 30 M I L L	SUBJECT	SUBJECT 15
	SUBJECT 45	SUBJECT 50	SUBJECT	SUBJECT 20
				SUBJECT 35
				SUBJECT 40

25X1A

(22)

DATE OF PHOTO	TYPE	QUALITY	CLASS	NO. OF CARDS
	60	1	3	1



CLASSIFICATION  
Conf

CAPTIONED BY  
TCS



200006-2000/00/02 - CIA-RDP78-05867A000401370036-6

PHOTO NO. 877594	LOT NO. R 152	MAP REFERENCE C	LATITUDE 35 01 N	LONGITUDE <del>126 44 E</del>
COUNTRY		PROVINCE WAC 380 D (SEUL)		
AREA NO K 3	SUBJECT AGD	SUBJECT	SUBJECT	SUBJECT
Y O N G	D U N G	P O	H A N	K U K
I R E	C O.			

*Corrected red and attached*

25X1A

DATE OF PHOTO	TYPE	QUALITY	CLASS	NO. OF CARDS	SC
6 0	1	1	3	1	
CLASSIFICATION				CAPTIONED BY	
<i>copy</i>				<i>RLB</i>	





2000/06/02 CIA-RDP78-05867A000401370036-6

PHOTO NO. 877595 LOT NO. R752 MAP REFERENCE C LATITUDE 37 34N LONGITUDE 127 00E

COUNTRY SOUTH KOREA PROVINCE (SEOUL)

AREA NO	26	SUBJECT	A41	A45															

WAC 3800 SE O U L R P L A N T A N G I N R I P O W E

(17) ILLEGIB

DATE OF PHOTO	TYPE	QUALITY	CLASS	NO. OF CARDS	SO
	12	1	3	2	

CLASSIFICATION: Conf CAPTIONED BY: [Signature]

PHOTO NO. 877596 | 107 NO. R752 | MAP REFERENCE N13 | LATITUDE 37 53N | LONGITUDE 128 49E

COUNTRY		SOUTH KOREA		PROVINCE		(KANGWON DO)			
AREA NO	26L	SUBJECT	SUBJECT	SUBJECT	SUBJECT	SUBJECT	SUBJECT	SUBJECT	SUBJECT
WAC 380C		AKW D36	D, D						
		CHUMUNJIN			(NR)		BRIDGE		
		BETWEEN			CHUMUNJIN				
		KANGNUNG							

DATE OF PHOTO		1, 28, 29		25X1A	
TYPE	QUALITY	CLASS	NO. OF CARDS	SC [REDACTED]	
604	2	3	3		
CLASSIFICATION			CAPTIONED BY		
Comp			HEB		



PHOTO NO. 877598      LOT NO. 2752      MAP REFERENCE C      LATITUDE 37 44N      LONGITUDE 128 54E

COUNTRY SOUTH KOREA      PROVINCE (KANGWON-DO)

AREA NO. Wae 380C	SUBJECT AKW	SUBJECT D36	SUBJECT C71	SUBJECT AKC	SUBJECT	SUBJECT	SUBJECT	SUBJECT
K A N G N U N G			(N R)		B	15	R	1 D G E
B E T W E E N			K	30	A N G N U N G	35	S	8
H U M U N J I N .				50				

8, 10, 28, 29, 32      25X1A

DATE OF PHOTO	TYPE	QUALITY	CLASS	NO. OF CARDS	SC
60	4	1	3	#	

CLASSIFICATION *Conf*      CAPTIONED BY *ACB*