

PHOTO NO. 876499 LOT NO. D5594 MAP REFERENCE \_\_\_\_\_ LATITUDE 59 59 N LONGITUDE 29 45 E

COUNTRY \_\_\_\_\_ PROVINCE \_\_\_\_\_

AREA NO	SUBJECT	SUBJECT	SUBJECT	SUBJECT	SUBJECT	SUBJECT	SUBJECT	SUBJECT
<u>UJAR</u>	<u>B153 N</u>	<u>HGB</u>	<u>ALA</u>					
	5		10			15		20
	<u>KRON</u>	<u>H</u>	<u>T</u>	<u>A</u>	<u>D</u>	<u>L</u>	<u>K</u>	<u>G</u>
	25		30			35		40
	<u>D</u>	<u>C</u>	<u>E</u>	<u>N</u>	<u>T</u>	<u>R</u>	<u>A</u>	<u>L</u>
	45		50					
	<u>N</u>	<u>E</u>	<u>O</u>	<u>N</u>	<u>P</u>	<u>I</u>	<u>E</u>	<u>R</u>
								<u>IN BACKGROUND</u>

(25, 30)

25X1A

DATE OF PHOTO	TYPE	QUALITY	CLASS	NO. OF CARDS	
<u>LATE</u>	<u>62</u>	<u>4</u>	<u>2</u>	<u>B</u>	<u>2</u>
<u>AUGUST</u>					
CLASSIFICATION <u>SECRET FOREIGN DIS</u>				CAPTIONED BY <u>RL</u>	

PHOTO NO. 876500 LOT NO. R5594 MAP REFERENCE LATITUDE 59 59N LONGITUDE 29 45E

COUNTRY USSR PROVINCE

AREA NO	SUBJECT	SUBJECT	SUBJECT	SUBJECT	SUBJECT	SUBJECT	SUBJECT	SUBJECT
B153N	3D9	C26						
KRON	HTAD	T				OKHTENSK		
LY	CLASS					RESERVE		OCER
N	TUG					RIGHT		

L, PEND NO MB-10,  
PART 1 OF 2 OF SERIES, SEE CIA

(3, 7, 30) 25X1A

DATE OF PHOTO	TYPE	QUALITY	CLASS	NO. OF CARDS
LATE AUGUST 62	4	2	B	2
CLASSIFICATION SEC/NO FOREIGN DIS			CAPTIONED BY RL	

PHOTO NO. 876501 LOT NO. R5594 MAP REFERENCE LATITUDE 59 59 N LONGITUDE 29 45 E

COUNTRY PROVINCE

AREA NO	SUBJECT	SUBJECT	SUBJECT	SUBJECT	SUBJECT	SUBJECT	SUBJECT	SUBJECT
4332	3153 N	AMD	309	302	365			
	KRON	STADT					CENTRAL	
	BASIN						SIGNAL/OBSERV	
	ATION						STATION IN EG	

OKHTENSKIY - CLASS RESCUE OCEAN TUG, PEND NO MB-164, AT LEFT; DEGRASSING/DEPERMING VESSEL, PEND NO TBR-7, AT RIGHT. PART 2 OF 2 PHOTO SERIES, SEE CIA (3, 23, 30) 25X1A

DATE OF PHOTO	TYPE	QUALITY	CLASS	NO. OF CARDS
LATE AUGUST	68	4	B	4
CLASSIFICATION SEC/NO FOREIGN DISS			CAPTIONED BY RL	

PHOTO NO. 876502      LOT NO. R.5594      MAP REFERENCE      LATITUDE 59 59N      LONGITUDE 29 45E

COUNTRY USSR      PROVINCE

AREA NO	SUBJECT	SUBJECT	SUBJECT	SUBJECT	SUBJECT	SUBJECT	SUBJECT	SUBJECT
B153N	302	30P	302	302	365			
KRON & HTADT								
BA & IN								
DEGA & BINGS								

VEHICLE, POND No 177, OUTBOARD OF MP-16  
 CLEARLY UTILITY LANDING COAST, POND No K3-D,  
 AND PROBABLE KNOBI-CLASS OILER  
 PART ① OF 2 PART SERIES, SEE CIA  
 (3, 16, 30) 25X1A

DATE OF PHOTO	TYPE	QUALITY	CLASS	NO. OF CARDS
LATE AUGUST 62	2	2	B	4

CLASSIFICATION SEC/NO FOREIGN DISS      CAPTIONED BY RL







PHOTO NO.	876506	LOT NO.	25594	MAP REFERENCE		LATITUDE	59 59N	LONGITUDE	29 45E
COUNTRY	USSR								
AREA NO.	B153 N	SUBJECT	302	SUBJECT	BBA	SUBJECT		SUBJECT	
			5				10		15
	K R O N	S H A T A D T							20
			25				30		35
	F	H	4	D	R	O	G	R	A
			45				50		40
	E	H	I	D					40

PROBABLY IN THE CENTRAL BASIN  
 PART OF

DATE OF PHOTO	TYPE	QUALITY	CLASS	NO. OF CARDS	SC
LATE AUGUST 6 2	4	2	B	2	
CLASSIFICATION	SEC/NO FOREIGN DISS		CAPTIONED BY RL		



PHOTO NO.	876507	LOT NO.	R5594	MAP REFERENCE		LATITUDE	59 59N	LONGITUDE	29 45E
COUNTRY	USSR								
AREA NO.	B153 N	SUBJECT	3CP	SUBJECT		SUBJECT		SUBJECT	
		5		10		15		20	
	K R O N		H T A D T			T W O		M P - 8	
		25		30		35		40	
	- C L A							L A N D I N	
		45		50					
	G		H I P A					P E N D N E 117	
OUTBOARD, PROBABLY MOORED AT SHIPYARD PIER IN CENTRAL BAY.									

( 3,30 ) 25X1A

DATE OF PHOTO	LATE AUGUST	TYPE	6 2	QUALITY	4 2	CLASS	B	NO. OF CARDS	1
CLASSIFICATION	SECRET FOREIGN DISS			CAPTIONED BY		RL			



PHOTO NO.	876509	LOT NO.	2557A	MAP REFERENCE		LATITUDE	57 59N	LONGITUDE	29 45E	
COUNTRY	USSR									
AREA NO.	3153 N	SUBJECT	302	SUBJECT		SUBJECT		SUBJECT		
		5		10		15		20		
		25		30		35		40		
		45		50						
K 20 4 H - A D T      P U X L L I A R Y V E B B E L      P E N D      N O      P M - 1 6      AT EAST GRAVING Down Quay (POSSIBLE MP-4 - CLASS CONVERSION)										
						(3.30)	25X1A			
DATE OF PHOTO		TYPE	QUALITY	CLASS	NO. OF CARDS	S [REDACTED]				
LATE	August 6	2	4 2	B	1					
CLASSIFICATION	SECRET FOREIGN DISC			CAPTIONED BY		RL				

PHOTO NO. 876510 LOT NO. 25574 MAP REFERENCE 59 59N 29 45E

COUNTRY USSR PROVINCE

AREA NO. B153N SUBJECT 302 304 ADD

KRON & HTADT CENTRAL

BAFIN AUXILIARY VESSEL

6 EL OUTBOARD OF THREE 90-D-

CLASS SUBMARINE CHASERS, TWO T-301-CLASS

MINE SWEEPERS, AND LIBBY-CLASS AUXILIARY

COMMUNICATIONS VESSEL, PENN No 969, AT EAST

CRANNING DOCK QUAY.

(3, 23, 30) 25X1A

DATE OF PHOTO	TYPE	QUALITY	CLASS	NO. OF CARDS
LATE August 6	2	4	2	B 3

CLASSIFICATION SEC/NO FOREIGN DISS CAPTIONED BY RL

PHOTO NO. 876511 LOT NO. R5574 MAP REFERENCE 59 59N 29 45E LONGITUDE

COUNTRY USSR PROVINCE

AREA NO	SUBJECT	SUBJECT	SUBJECT	SUBJECT	SUBJECT	SUBJECT	SUBJECT	SUBJECT
B163N	307	309	RUR					
KRON	HTADT							
BABIN			AUXILIARY					
BEL	PEND		NO					

OF AUXILIARY VESSEL AND AT LEAST FOUR 50-  
 CLASS SUBMERSIBLE CHAIRS, AT EAST BRIDGE  
 DOWN QUAY, PT Q OF 7 OF SERIES, SEE CIA  
 TROU (POSSIBLE MP-4-CREST CONVERSION)

13.30 25X1A

DATE OF PHOTO	TYPE	QUALITY	CLASS	NO. OF CARDS
Late August	6	2	4	2
			B	3

CLASSIFICATION: SEC/NO FOREIGN DISS CAPTIONED BY: RL

PHOTO NO. 876512 LOT NO. R5594 MAP REFERENCE 59 59N 29 45E

COUNTRY UBAR PROVINCE

AREA NO	SUBJECT	SUBJECT	SUBJECT	SUBJECT	SUBJECT	SUBJECT	SUBJECT	SUBJECT
B153N	ALA	3C2	<del>3C3</del>	3C4				
	5		70			15		20
KRON	H	T	A	D	T			
	25		30			35		40
P	U	X	V	E	S	S	E	L
	45		50					
O	F	A	T	L	E	A	S	T

OUTBOARDED  
 SUBMARINE CHARGES AND THREE T-301-CLASS  
 MINE SWEEPERS, AT EAST GRADING DOCK QUAY, LIBAY -  
 CLASS PUX, COMMUNICATIONS SHIP, WITH SCAFFOLDED  
 MAST, IN RIGHT BACKGROUND IT IS OF 1 FT SERIES,  
 SEE CIA (3,30) 25X1A

DATE OF PHOTO	TYPE	QUALITY	CLASS	NO. OF CARDS
LATE August 62	4	2	B	3
CLASSIFICATION SECRET FOREIGN DIS				CAPTIONED BY RL

PHOTO NO.	876513	LOT NO.	R5594	MAP REFERENCE		LATITUDE	59 59N	LONGITUDE	29 45E
COUNTRY	USSR		PROVINCE						
AREA NO	B153N	SUBJECT	ALA	SUBJECT	3CG	SUBJECT	3CY	SUBJECT	3CZ
		5		10		15		20	
	L R O N	25	A T A D T	30		35	B A	40	1 N
	F O U R	45	\$ 0 - 0 -	50			C L A S S		P L
	T H R E E		T - 3 0 1 -				C L A S S		M S F , A N D
LIBAU - CLASS AUX. COMMUNICATIONS SHIP, WITH									
SCAFFOLD MAST, AT E. GRANITE DOCK QUAY, IN L.B.G.									
TWO MP-8 - CLASS LBM, PENN No III OUTBOARD, AT									
SHOYARD PIER AT RIGHT. Pt 3 OF 7 PT SERIES, SEE									
CIA (3,23,30) AT LEAST									
DATE OF PHOTO	LATE AUGUST	TYPE	6 2 4	QUALITY	2	CLASS	3	NO. OF CARDS	4
CLASSIFICATION	SECRET			CAPTIONED BY	RL				
25X1A									





PHOTO NO. 876515 LOT NO. R5594 MAP REFERENCE LATTITUDE 59 59 N LONGITUDE 29 45 E

COUNTRY PROVINCE

AREA NO	SUBJECT	SUBJECT	SUBJECT	SUBJECT	SUBJECT	SUBJECT	SUBJECT	SUBJECT
U.S.S.R.								
B 153 N	ALA	3CP	3C2	3CW	388			
						15		20
K R O N	H T A D T						3 E	B
						35		40
A 3	1 N		M P - 8					L 9
						45		
22			N 4 R 4 A T - 2					

ALONG SHIPYARD PIER 2-CLASS 33, BEHIND NO 161, WITH SNOOP PLATE RADAR AND <sup>DIP</sup> RAISED MAST IN THE RAISED POSITION, AT MAIN SHIPYARD QUAY IN C. BARRIN IN 36 PT 5 OF 7 PT SERIES. \$66 CIA (3.30)

DATE OF PHOTO	TYPE	QUALITY	CLASS	NO. OF CARDS	
LATE August 62	4	2	B	5	25X1A
CLASSIFICATION			CAPTIONED BY		
SEC/HO FOREIGN DISS			RL		



PHOTO NO. 876517 LOT NO. R5594 MAP REFERENCE 59 59N LATITUDE 29 45E LONGITUDE

COUNTRY U.S.A. PROVINCE

AREA NO	SUBJECT	SUBJECT	SUBJECT	SUBJECT	SUBJECT	SUBJECT	SUBJECT	SUBJECT
B153N	ALA	3CD	3DS					
KRON	H	T	A	D	T			
R	I	N						
D	D							

NO 603, AND KORY4 - CLASS PD, ALL WITH SCALLOPED MASTS, AT MAIN QUAY IN C. BASIN IN SE. P-6 CLASS MTR, PENN No 928, AT BERTHARD QUAY IN SE BASIN, AT R. PT 7 OF 7 IT SERIES, FOR CIA 876511-876517 (3-30)

DATE OF PHOTO	TYPE	QUANTITY	CLASS	NO. OF CARDS	CAPTIONED BY
LATE August	6	2	4	2	B
					3
					25X1A
CLASSIFICATION				SEC/NO FOREIGN DISS	
				RL	





PHOTO NO.	876520	LOT NO.	R5594	MAP REFERENCE		LATITUDE	59 59N	LONGITUDE	29 45E
COUNTRY	USSR								
AREA NO.	B153N	SUBJECT	3CD	SUBJECT	3CP	SUBJECT	3CZ	SUBJECT	
			5				10		15
			25				30		35
			45				50		55
									60
									65
									70
									75
									80
									85
									90
									95
									100
									105
									110
									115
									120
									125
									130
									135
									140
									145
									150
									155
									160
									165
									170
									175
									180
									185
									190
									195
									200
									205
									210
									215
									220
									225
									230
									235
									240
									245
									250
									255
									260
									265
									270
									275
									280
									285
									290
									295
									300
									305
									310
									315
									320
									325
									330
									335
									340
									345
									350
									355
									360
									365
									370
									375
									380
									385
									390
									395
									400
									405
									410
									415
									420
									425
									430
									435
									440
									445
									450
									455
									460
									465
									470
									475
									480
									485
									490
									495
									500
									505
									510
									515
									520
									525
									530
									535
									540
									545
									550
									555
									560
									565
									570
									575
									580
									585
									590
									595
									600
									605
									610
									615
									620
									625
									630
									635
									640
									645
									650
									655
									660
									665
									670
									675
									680
									685
									690
									695
									700
									705
									710
									715
									720
									725
									730
									735
									740
									745
									750
									755
									760
									765
									770
									775
									780
									785
									790
									795
									800
									805
									810
									815
									820
									825
									830
									835
									840
									845
									850
									855
									860
									865
									870
									875
									880
									885
									890
									895
									900
									905
									910
									915
									920
									925
									930
									935
									940
									945
									950
									955
									960
									965
									970
									975
									980
									985
									990
									995

WITH SCRAP FOLDED MATS AT MAIN QUAYARD QUAY IN CENTRAL BRIDGE MP-8 - CLASS 599 AND NYRYAT-2 - CLASS 401 AT LEFT.

(3,30) 25X1A

DATE OF PHOTO	TYPE	QUALITY	CLASS	NO. OF CARDS
LATE AUGUST 62	4	2	B	3
CLASSIFICATION	SECOND FOREIGN DISC		CAPTIONED BY	
			RL	



PHOTO NO. 876522	LOT NO. R5633	MAP REFERENCE C	LATITUDE 22-19N 79-40W	
COUNTRY Cuba		PROVINCE		
AREA NO. 12E	SUBJECT AKU	SUBJECT AKM	SUBJECT	SUBJECT
P	Z	A	C	E
R	A	C	E	N
O	W	A	R	D
5		10		20
25		30		40
45		50		
CENTRAL		HEADING		CLARA.
ON OUTSKIRTS OF TOWN				
(3)				
DATE OF PHOTO 27-28		TYPE 3	QUALITY 1	CLASS 3
NO. OF CARDS 2		[REDACTED]		
CLASSIFICATION Conf		CAPTIONED BY [Signature]		



PHOTO NO.	876523	LOT NO.	R5633	MAP REFERENCE	C	LATITUDE	22-19N	LONGITUDE	79-40W
COUNTRY	Cuba		PROVINCE						
AREA NO	12 E	SUBJECT	AKU B34	SUBJECT		SUBJECT		SUBJECT	
	P L A C E T A \$				(N R)		C A R R E T T E		
	R A C E N T R A L				O N		O U T B K I		
	R T \$		O F T O W N						
<p>HEADING TOWARD CABAIQUAN.          RADIO ANTENNA (LEFT OF CENTER)          BELONGS TO REBEL ARMY POST.</p>									
3-28						25X1A			
DATE OF PHOTO	TYPE	QUALITY	CLASS	NO. OF CARDS	[REDACTED]				
Out 62	3	1	3	2					
CLASSIFICATION	CONF			CAPTIONED BY	[Signature]				

PHOTO NO.	876524	LOT NO.	R 5633	MAP REFERENCE	C	LATITUDE	23-09N	LONGITUDE	82-22W
COUNTRY	Cuba								
AREA NO.	12E	SUBJECT	D22	SUBJECT		SUBJECT		SUBJECT	
	H	A	V	A	N	A	S	H	O
	E	H	A	V	A	N	A	S	E
	V	i	A	B	L	A	N	C	A.
PROBABLE FIRING RANGE APPEARS IN CENTER BG.									
2	25X1A								
DATE OF PHOTO	TYPE	QUALITY	CLASS	NO. OF CARDS	[REDACTED]				
Oct 62	3	1	3	1	[REDACTED]				
CLASSIFICATION	CONF								
CAPTIONED BY <i>gp</i>									

PHOTO NO.	876525	LOT NO.	R5613	MAP REFERENCE		LATITUDE	64 34 N	LONGITUDE	40 32 E
COUNTRY	USSR		PROVINCE						
AREA NO.	D 92 N	SUBJECT	3D4	SUBJECT		SUBJECT		SUBJECT	
		5		10		15		20	
		25		30		35		40	
		45		50					

IN THE SEVERNAYA ~~RIVER~~ DUINA RIVER OFF  
OSTROV KHABARKA

(3.30) 25X1A

DATE OF PHOTO	TYPE	QUALITY	CLASS	NO. OF CARDS	
LATE JULY	6 2	4 2	B	1	
CLASSIFICATION	SEC/NO FOREIGN DISS		CAPTIONED BY		
			RL		

PHOTO NO.	876526	LOT NO.	R5613	MAP REFERENCE		LATITUDE	64 34 N	LONGITUDE	40 32 E
COUNTRY	USSR								
AREA NO.	092 N	SUBJECT	3D4	SUBJECT		SUBJECT		SUBJECT	
		5		10		15		20	
	A R K H A N G E L S K					T H R E E			
	A S T E D	25		30		35		40	
		45		50					
IN THE SEVERNAYA <del>RIVER</del> <u>DUINA RIVER</u> OFF									
<u>OSTROV KHABARKA</u>									
(3.30) 25X1A									
DATE OF PHOTO		TYPE		QUALITY		CLASS		NO. OF CARDS	
LATE JULY	6	2	4	2		B		1	
CLASSIFICATION	SECRET FOREIGN DISS				CAPTIONED BY		RL		

PHOTO NO.	876527	LOT NO.	R5613	MAP REFERENCE		LATITUDE	64 34 N	LONGITUDE	40 32 E
COUNTRY	USSR								
AREA NO.	D 92 N A 66	SUBJECT		SUBJECT		SUBJECT		SUBJECT	
		5		10		15		20	
		25		30		35		40	
		45		50					
ARK H A N G E L S R P A S S E N G E R U E S S E L V A T S L A V V O R O V S K I Y IN THE SEVERNAYA DVINA RIVER OFF OSTERON KHABARKA									
						(30)	25X1A		
DATE OF PHOTO		TYPE	QUALITY	CLASS	NO. OF CARDS	[REDACTED]			
LATE JULY	02	4	2	B	1				
CLASSIFICATION	SECRET FOREIGN DISS			CAPTIONED BY		RL			





PHOTO NO.	876530	LOT NO.	25613	MAP REFERENCE		LATITUDE	64 34 N	LONGITUDE	40 32 E
COUNTRY	USSR		PROVINCE						
AREA NO.	1) 92 N	SUBJECT	3CP	SUBJECT		SUBJECT		SUBJECT	
		5	AR KHAN	10	6 E L T K	15	EX - GER M	20	
		25	A N	30	M F P	35	U T I L I T Y	40	LAND I
		40	N G	50	C R A P T				
<p>IN THE          SEVERNAYA DVINA RIVER OFF OSTROV          KHABARKA</p>									
(3,30) 25X1A									
DATE OF PHOTO		TYPE		QUALITY		CLASS		NO. OF CARDS	3
LATE JULY	6	2	4	2	B	1			
CLASSIFICATION	SEC/NO FOREIGN DISS				CAPTIONED BY		RL		



PHOTO NO. 876531 LOT NO. R5613 MAP REFERENCE LATITUDE 64 34N LONGITUDE 40 32E

COUNTRY USSR PROVINCE  
 AREA NO 092N SUBJECT 3D9 A68  
 ARKHANGELSK TUG TOW  
 ING DISMANTLED FLOAT  
 ING CRANE IN THE  
 SEVERNAYA DUNA RIVER OFF OSTROV  
 KHABARKA

(3, 25, 30) 25X1A

DATE OF PHOTO	TYPE	QUALITY	CLASS	NO. OF CARDS	5
LATE JULY 62	4	2	B	2	[REDACTED]
CLASSIFICATION				CAPTIONED BY	
SECRET FOREIGN DISS				R2	

PHOTO NO.	876532	LOT NO.	R5613	MAP REFERENCE		LATITUDE	64 34N	LONGITUDE	40 32E
COUNTRY	USSR								
AREA NO.	090N	3D9	A68						
	5			10		15	TUG		20
						35			40
	25			30					45
				45					50
ARK HANG ELISK TUG TOW ING DISMANTLED FLOAT ING CRANE IN THE SEVERNAYA DUNA RIVER OFF <u>DETROU</u> <u>KHABARKA</u>									
						(3,2530)	25X1A		
DATE OF PHOTO	TYPE	QUALITY	CLASS	NO. OF CARDS	[REDACTED]				
Late July	62	4 2	B	2					
CLASSIFICATION	SECRET FOREIGN DIS			CAPTIONED BY	RL				

PHOTO NO. 876533 LOT NO. R5613 MAP REFERENCE LATITUDE 64 34N LONGITUDE 40 32E

COUNTRY	USSR							
AREA NO	D 92N							
SUBJECT	SUBJECT	SUBJECT	SUBJECT	SUBJECT	SUBJECT	SUBJECT	SUBJECT	SUBJECT
ARKHANGELSK	NO	B-2260	-	18	-	7	80	IN
THE DIVINA RIVER OFF								
SEVERNAYA								OSTROV
Khabarovsk								

(3,30) 25X1A

DATE OF PHOTO	TYPE	QUALITY	CLASS	NO. OF CARDS
LATE JULY	62	4	2	B 2
CLASSIFICATION				CAPTIONED BY
SEC/NO FOREIGN DISS				RL

PHOTO NO.	876534	LOT NO.	L5613	MAP REFERENCE		LATITUDE	64 34N	LONGITUDE	40 32E
COUNTRY	USSR								
AREA NO.	D 92N	SUBJECT	ALL 3D9	SUBJECT		SUBJECT		SUBJECT	
		5		10		15		20	
		25		30		35		40	
		45		50					

ARKHANGELSK LIGHTER  
 NO B-2260-18-780 IN  
 THE DIVINA RIVER OFF  
 ZHEVERNAYA OSTROV  
 KHABARKA

DATE OF PHOTO	TYPE	QUANTITY	CLASS	NO. OF CARDS	
LATE JULY	62	A 2	B 2	2	(3,30) 25X1A
CLASSIFICATION	SEC/NO FOREIGN DISS		CAPTIONED BY		
			EL		

FORM 1 Jun 50

GPO 918791





PHOTO NO.	876537	LOT NO.	25613	MAP REFERENCE		LATITUDE	64 31N	LONGITUDE	40 32E
COUNTRY	UDAR								
AREA NO.	292N	3D9							
SUBJECT	ARKHANGELSK						TUGUR		
SUBJECT	LABS						FEVER		ROLES
<p>9</p> <p>← OCEAN GOING</p> <p>IN THE JENERAYA <u>QUINA</u> RIVER OFF <u>OSTON</u> KNABAKA. Part 2 of 2 part seen for CIA</p>									
						(B.30)	25X1A		
DATE OF PHOTO	TYPE	QUALITY	CLASS	NO. OF CARDS		[REDACTED]			
Late July	62	4	2	B	1				
CLASSIFICATION	SECRET FOREIGN DIS			CAPTIONED BY		RL			

PHOTO NO. 876538	LOT NO. R5613	MAP REFERENCE	LATITUDE 64 34N	LONGITUDE 40 32E
COUNTRY USSR	PROVINCE			
AREA NO. 092 N	SUBJECT 3D9	SUBJECT	SUBJECT	SUBJECT
5	10	15	20	
AR KH AN G E L K				T U G U R - C
25	30	35	40	
L R S S	T U G			E V E R O L E S
45	50			
				IN THE SEVERNAYA
OCEAN GOING				
DUNA RIVER OFF DUTROU KHABARKA.				
BRIDGE, STACK, AND MAST OF				
(3,30)25X1A				
DATE OF PHOTO	TYPE	QUALITY	CLASS	NO. OF CARDS
LATE July	62	A 2	B	1
CLASSIFICATION	SEC/NO FOREIGN DISS		CAPTIONED BY RL	



PHOTO NO.	876539	LOT NO.	R 5613	MAP REFERENCE		LATITUDE	64 34N	LONGITUDE	40 33E
COUNTRY	USSR								
AREA NO	292 N	SUBJECT	AGB	SUBJECT		SUBJECT		SUBJECT	
		5		10		15		20	
			ARKHANGELSK				FLOATION		
		25		30		35		40	
			CRANE	ARM P			PK - Q		IN
		45		50					
			THE DIVINA	RIVER OF			OSTROV		
			SEVERNAYA				KHABARKA		
PART Q OF 2 PART CAN SEE CIA									
				(25, 30)		25X1A			
DATE OF PHOTO	LATE JULY	TYPE	6 2 4 2	QUALITY	B	CLASS		NO. OF CARDS	1
CLASSIFICATION	SECRET FOREIGN DISS			CAPTIONED BY		RL			



PHOTO NO.	876541	LOT NO.	R5613	MAP REFERENCE		LATITUDE	64 34N	LONGITUDE	40 32E
COUNTRY	USSR								
AREA NO.	D 90N								
SUBJECT	SUBJECT	SUBJECT	SUBJECT	SUBJECT	SUBJECT	SUBJECT	SUBJECT	SUBJECT	SUBJECT
5	10	15	20	25	30	35	40	45	50
P R K H A N G E L S K				F L O A T I N G					
B E R M A N E A R M P				P K - ① I N					
T H E D V I N A R I V E R R E E									
OSTROV / KHARABEA									
L A V E R N A Y A									
(25, 30)									
25X1A									
DATE OF PHOTO	TYPE	QUALITY	CLASS	NO. OF CARDS	50	[REDACTED]			
LATE JULY	G 2	4	2	B	2				
CLASSIFICATION	SECRET FOREIGN DISS			CAPTIONED BY		RV			

Approved For Release 2000/06/02 : CIA-RDP78-05867A000401370026-7

PHOTO NO. 876542 LOT NO. R5613 MAP REFERENCE LATITUDE 64 35N LONGITUDE 40 32E

COUNTRY USSR PROVINCE

AREA NO D92N SUBJECT SUBJECT SUBJECT SUBJECT SUBJECT SUBJECT SUBJECT SUBJECT

MARKHAMANGELSK FLODATION

6 GERANE ARM P PK - D

THE DIVINA RIVER OFF

OSTROV KHABARKA

GOVERNAYA

(05, 30)

25X1A

DATE OF PHOTO	TYPE	QUALITY	CLASS	NO. OF CARDS	SOL
LATE July 62	A	2	B	2	[REDACTED]

CLASSIFICATION - SEC/NO FOREIGN DISS CAPTIONED BY RU

PHOTO NO. 876543 LOT NO. R57613 MAP REFERENCE LATITUDE 64 38 N LONGITUDE 40 32 E

COUNTRY PROVINCE

AREA NO. 1322 SUBJECT SUBJECT SUBJECT SUBJECT SUBJECT SUBJECT SUBJECT SUBJECT

5 10 15 20  
 25 30 35 40  
 45 50  
 THE DIVINA RIVER OFF  
 OSTRON / KNABARKA  
 SVEZNAVA

(05, 30) 25X1A

DATE OF PHOTO	TYPE	QUALITY	CLASS	NO. OF CARDS	SO
LATE July	62 A	2	B	2	
CLASSIFICATION: BEING FOREIGN DISS			CAPTIONED BY: RL		

Approved For Release 2000/06/02 : CIA-RDP78-05867A000401370026-7

PHOTO NO.	876544	LOT NO.	R 511	MAP REFERENCE	C	LATITUDE	37 28 N	LONGITUDE	126 36 E											
COUNTRY	SOUTH KOREA		PROVINCE (KYONGGI-DO)																	
AREA NO.	WAC 380D	SUBJECT	AGF	SUBJECT		SUBJECT		SUBJECT												
	1	N	C	H	O	N	10	C	H	O	S	U	N	15	M	A	C	H	I	20
		N	E	23	W	O	R	K	S	30				35					40	
				45						50										

7, 21 25X1A

DATE OF PHOTO	TYPE	QUALITY	CLASS	NO. OF CARDS
4	6 1 4	2	3	1
CLASSIFICATION	CAPTIONED BY			
Conf	K.E.B.			





**ILLEGIB**

**Approved For Release 2000/06/02 : CIA-RDP78-05867A000401370026-7**

**Approved For Release 2000/06/02 : CIA-RDP78-05867A000401370026-7**



PHOTO NO. 876547      LOT NO. R 511      MAP REFERENCE 'C      LATITUDE 37 28 N      LONGITUDE 126 36 E

COUNTRY SOUTH KOREA		PROVINCE (KYONGGI-DO)																
AREA NO WAC 380D	262	SUBJECT AGF	SUBJECT	SUBJECT	SUBJECT	SUBJECT	SUBJECT	SUBJECT	SUBJECT	SUBJECT	SUBJECT							
1	W	C	H	O	N	10	C	H	O	S	U	N	15	M	A	C	H	20
	N	E	25	W	O	R	K	S	30				35					40
			45						50									

(21) 25X1A

DATE OF PHOTO	TYPE	QUALITY	CLASS	NO. OF CARDS	SOU
6 1	1	2	3	1	
CLASSIFICATION Conf					CAPTIONED BY R.B.



PHOTO NO. 876549      LOT NO. R511      MAP REFERENCE C      LATITUDE 37 28 N      LONGITUDE 126 36 E

COUNTRY SOUTH KOREA      PROVINCE (KYONGGI-DO)

AREA NO	SUBJECT	SUBJECT	SUBJECT	SUBJECT	SUBJECT	SUBJECT	SUBJECT	SUBJECT	SUBJECT
WIC 380 D 26L	AGF								
	I N C H O N			C H O S U N				M A C I N	
	E W O R K S								

(21)

25X1A

DATE OF PHOTO	TYPE	QUALITY	CLASS	NO. OF CARDS	SO
6 1	1	2	3	1	

CLASSIFICATION *Comp*      CAPTIONED BY *REB*

PHOTO NO.	876530	LOT NO.	R 511	MAP REFERENCE	C	LATITUDE	37 28 N	LONGITUDE	121 32 E
COUNTRY	SOUTH KOREA		PROVINCE	(KYONGGI-DO)					
AREA NO.	26L	SUBJECT	SUBJECT	SUBJECT	SUBJECT	SUBJECT	SUBJECT	SUBJECT	SUBJECT
1	WORLD	5	AGF	10	C H O S I N	15	M A C I N	20	
2	F A C H O P N	25		30		35		40	
3	E W O R K S	45		50					
				(21)		25X1A			
DATE OF PHOTO	TYPE	QUALITY	CLASS	NO. OF CARDS	[REDACTED]				
6/1	1	2	3	1					
CLASSIFICATION				CAPTIONED BY	FCL				

PHOTO NO. 876551	LOT NO. R 5-11	MAP REFERENCE C	LATITUDE 37 28 N	LONGITUDE 126 36 E
COUNTRY SOUTH KOREA		PROVINCE (KYONGGI-DO)		
AREA NO. WAC 380D	SUBJECT 264 AGF	SUBJECT	SUBJECT	SUBJECT
	5 INCHON	10 CHOSUN	15 MACH	20
	25 NETWORKS	30	35	40
	45	50		

		(21)	25X1A	
DATE OF PHGTO	TYPE	QUALITY	CLASS	NO. OF CARDS
6 1	1	2	3	1
CLASSIFICATION Conf			CAPTIONED BY FEB	

PHOTO NO. 876552      LOT NO. R 511      MAP REFERENCE C      LATITUDE 37 26 N      LONGITUDE 121 32 E

COUNTRY SOUTH KOREA      PROVINCE (KYONGGI-DO)

AREA NO	SUBJECT	SUBJECT	SUBJECT	SUBJECT	SUBJECT	SUBJECT	SUBJECT	SUBJECT	SUBJECT
FILE 3800	262 AEF								
	5 INCHON			10 CHONGWON		15 MACH			20
	25 NE WOODS			30		35			40
	45			50					

(21) 25X1A

DATE OF PHOTO	TYPE	QUALITY	CLASS	NO. OF CARDS	SOURCE
	1	1	2	3	1

CLASSIFICATION [REDACTED]      CAPTIONED BY TEL

PHOTO NO. 876553      LOT NO. R511      MAP REFERENCE C      LATITUDE 37 28N      LONGITUDE 126 36E

COUNTRY SOUTH KOREA		PROVINCE (KYONGGI-DO)																		
AREA NO WAC 380-D	26L	SUBJECT HBF	SUBJECT	SUBJECT	SUBJECT	SUBJECT	SUBJECT	SUBJECT	SUBJECT	SUBJECT	SUBJECT									
1	N	C	H	O	N	10	C	H	O	S	U	N	15	M	A	C	H	I	20	
N	E	W	O	R	K	S	25						30						35	40
							45													

25X1A

DATE OF PHOTO	TYPE	QUALITY	CLASS	NO. OF CARDS	
6 1 1	1	2	3	1	
CLASSIFICATION				CAPTIONED BY	
Cons				HEB	

PHOTO NO. 876554	LOT NO. K511	MAP REFERENCE C	LATITUDE 37 28N	LONGITUDE 126 36E
COUNTRY SOUTH KOREA		PROVINCE (K YONGGI-DO)		
AREA NO. WAG 3807	262	SUBJECT AGE	SUBJECT	SUBJECT
INCHON	5	CHOSUN	10	15
NE	25	WORKS	30	35
	45		50	

21

25X1A

DATE OF PHOTO	TYPE	QUALITY	CLASS	NO. OF CARDS	50
6	1	1	2	3	1





PHOTO NO.	876555	LOT NO.	R 511	MAP REFERENCE	C	LATITUDE	37 29N	LONGITUDE	126 47E
COUNTRY	SOUTH KOREA		PROVINCE	(KYONGGI-DO)					
AREA NO.	WAC 380 D	SUBJECT	A.D 1	SUBJECT		SUBJECT		SUBJECT	
	S O S A		Y U H A N		C H E M I C A L				
	C O M P A N Y		R E S E A R C H						
	A B O R A T O R Y								
RESEARCH & QUALITY CONTROL LABORATORY									
						(7.15)	25X1A		
DATE OF PHOTO	TYPE	QUALITY	CLASS	NO. OF CARDS	[REDACTED]				
6 1 4	2	3	1						
CLASSIFICATION	Comp			CAPTURED BY	HCB				







PHOTO NO.	876559	LOT NO.	R511	MAP REFERENCE	C	LATITUDE	35 06N	LONGITUDE	129 03E
COUNTRY	SOUTH KOREA			PROVINCE	(KYONGSANG - NAMDO)				
AREA NO.	WAC 387A	SUBJECT	AFT	SUBJECT		SUBJECT		SUBJECT	
	PUSAN				KUMSUND			RADIO	
			COMPANY,						

(23)

25X1A

DATE OF PHOTO	TYPE	QUALITY	CLASS	NO. OF CARDS	SC
6 1	1	2	3	1	

CLASSIFICATION: *Conf*  
 CAPTIONED BY: *ALB*



PHOTO NO.	876560	LOT NO.	R 571	MAP REFERENCE		LATITUDE	35 06N	LONGITUDE	129 03E
COUNTRY	SOUTH KOREA		PROVINCE	(KYONGSANG - NAMDO					
AREA NO.	22	SUBJECT	AFT	SUBJECT		SUBJECT		SUBJECT	
	PUSAN				10	KUMSUND	15	RAID	20
		25	COMPANY.		30		35		40
		45			50				
				(23)	25X1A				
DATE OF PHOTO	TYPE	QUALITY	CLASS	NO. OF CARDS	SC [REDACTED]				
	6 1	1	2	3					
CLASSIFICATION	Comp		CAPTIONED BY		[REDACTED]				

PHOTO NO. 876561      LOT NO. R-571      MAP REFERENCE C      LATITUDE 35 06N      LONGITUDE 129 03E

COUNTRY SOUTH KOREA		PROVINCE (KYONGSANG NAMDO)							
AREA NO. WAC 387B	SUBJECT AFT	SUBJECT	SUBJECT	SUBJECT	SUBJECT	SUBJECT	SUBJECT	SUBJECT	SUBJECT
PUSAN				KUMSUND				RADIO	
	COMPANY								

(23)

25X1A

DATE OF PHOTO	TYPE	QUALITY	CLASS	NO. OF CARDS
	611	2	3	1



CLASSIFICATION *Conf*      CAPTIONED BY *RCB*

PHOTO NO. 876562      LOT NO. R-571      MAP REFERENCE C      LATITUDE 35 06N      LONGITUDE 129 03E

COUNTRY SOUTH KOREA      PROVINCE (KYONGSANG NAMDO)

AREA NO	SUBJECT	SUBJECT	SUBJECT	SUBJECT	SUBJECT	SUBJECT	SUBJECT	SUBJECT
WOL 387B	AFT							
PUSAN		KUMSUND				RADIO		
	COMPANY.							

(23)

25X1A

DATE OF PHOTO	TYPE	QUALITY	CLASS	NO. OF CARDS
61	1	2	3	1



CLASSIFICATION *Conf*      CAPTIONED BY *KL*



PHOTO NO. 876563      LOT NO. R-571      MAP REFERENCE C      LATITUDE 35 06N      LONGITUDE 134 03E

COUNTRY SOUTH KOREA      PROVINCE (KYONGSAE NAMDO)

AREA NO	SUBJECT	SUBJECT	SUBJECT	SUBJECT	SUBJECT	SUBJECT	SUBJECT	SUBJECT	SUBJECT
WAC 317B	26	AFT							
	20	PUSAN							
	25	COMPANY							
	30								
	35								
	40								
	45								
	50								

(23) 25X1A

DATE OF PHOTO	TYPE	QUALITY	CLASS	NO. OF CARDS	SOURCE OF PHOTOGRAPH
64	1	2	3	1	[REDACTED]

CLASSIFICATION *Conf*      CAPTIONED BY *REB*

PHOTO NO. 876564      LOT NO. R511      MAP REFERENCE C      LATITUDE 35 58N      LONGITUDE 127 56E

COUNTRY SOUTH KOREA		PROVINCE (CHUNGCHONG PUKTO)							
AREA NO WAC 387B	26	SUBJECT ADN	SUBJECT D36	SUBJECT DID		SUBJECT	SUBJECT	SUBJECT	SUBJECT
	5	CHUN	JU		10	CHUNG	JU		20
	25	TIL	ZER		30	PLANT			40
	45				50				

(1, 7, 15)

25X1A

DATE OF PHOTO	TYPE	QUALITY	CLASS	NO. OF CARDS	SO
61	4	2	3	3	
CLASSIFICATION				CAPTIONED BY KLB	

PHOTO NO. 876565	LOT NO. R 511	MAP REFERENCE C	LATITUDE 35 58N	LONGITUDE 127 56E
COUNTRY SOUTH KOREA	PROVINCE (CHUNGCHONG PUKTO)			
AREA NO. WGC 387B	SUBJECT ADN	SUBJECT	SUBJECT	SUBJECT
C	H	U	10	15
T	25	30	35	40
	45	50		

DATE OF PHOTO	TYPE	QUALITY	CLASS	NO. OF CARDS	SC
61	4	2	13	1	
CLASSIFICATION Comp				CAPTIONED BY HEB	



PHOTO NO.	876566	LOT NO.	R 511	MAP REFERENCE	C	LATITUDE	35 58N	LONGITUDE	127 36E
COUNTRY	SOUTH KOREA		PROVINCE	(CHUNGCHONG PUKTO)					
AREA NO.	WGC 387B	SUBJECT	ADN	SUBJECT		SUBJECT		SUBJECT	
	C	H	U	N	G	J	U		F
	T	I	L	I	Z	E	R		P
									L
									A

DATE OF PHOTO	61	TYPE	4	QUALITY	2	CLASS	3	NO. OF CARDS	1	SO	25X1A
CLASSIFICATION	Comp		CAPTIONED BY		REB						

PHOTO NO.	876567	LOT NO.	12511	MAP REFERENCE	C	LATITUDE	35 52' N	LONGITUDE	121 36' E
COUNTRY	SOUTH KOREA		PROVINCE (CHINGCHONG PUKTO)						
AREA NO.	WGC 357A	SUBJECT	ADN	SUBJECT	9.JI	SUBJECT		SUBJECT	
	26	SUBJECT		SUBJECT		SUBJECT		SUBJECT	
	5	CHUNGJU		10	CHUNGJU		15	FE	20
	25	TILIZER		30	PLANT		35		40
	45			50					
3, 78/S25X1A									
DATE OF PHOTO	TYPE	QUALITY	CLASS	NO. OF CARDS	SO	[REDACTED]			
	61	4	2	3	2				
CLASSIFICATION	Cons			CAPTIONED BY		[REDACTED]			

PHOTO NO. 876568	LOT NO. R511	MAP REFERENCE C	LATITUDE 35 33N	LONGITUDE 127 56E
COUNTRY SOUTH KOREA		PROVINCE (CHUNGCHONG PUKTO)		
AREA NO. WQC 387B	SUBJECT ADN	SUBJECT	SUBJECT	SUBJECT
CHUN	JU	CHUNG	JU	FER
TILIZER	PLANT			

DATE OF PHOTO	TYPE	QUALITY	CLASS	NO. OF CARDS	SO
61	4	2	3	1	
CLASSIFICATION com				CAPTIONED BY REB	




PHOTO NO. 876569		LOT NO. R.511	MAP REFERENCE C	LATITUDE 35 54N	LONGITUDE 137 08E
COUNTRY SOUTH KOREA			PROVINCE (CHUNGCHONG PUKTO)		
AREA NO. WAC 384B	76	SUBJECT ADN	SUBJECT	SUBJECT	SUBJECT
5	10	CHUNG	CHUNG	JU	FE
25	30	TILIZER	PLANT		
45	50				
					ILLEGIB
DATE OF PHOTO		TYPE	QUALITY	CLASS	NO. OF CARDS
6/1		4	2	3	1
CLASSIFICATION				CAPTIONED BY	
CONF				[Signature]	

PHOTO NO.	876570	LOT NO.	R511	MAP REFERENCE	C	LATITUDE	35 08N	LONGITUDE	127 56E
COUNTRY	SOUTH KOREA		PROVINCE (CHUNGCHONG PUKTU)						
AREA NO	WAC 387B	26	SUBJECT	ADN AKF					
	CHUNG	5	JU		10	CHUNG	15	JU	20
	TILIZER	25		30	PLANT,		35		40
		45		50					
DATE OF PHOTO				7, 15, 27	25X1A				
	6	1	4	2	3	2	[REDACTED]		
CLASSIFICATION	COPY				CAPTIONED BY AEB				



PHOTO NO. 876571	LOT NO. E511	MAP REFERENCE C	LATITUDE 35 58N 127 53E	
COUNTRY SOUTH KOREA	PROVINCE (CHUNGCHONG PUKTO)	SUBJECT		
AREA NO. WAC 387B 264	SUBJECT ADN	SUBJECT		
CHUNGJU	10	CHUNGJU	15	FEE
TIE IZER	25	PLANT	35	40
	45		50	


DATE OF PHOTO	TYPE	QUALITY 15	CLASS	NO. OF CARDS	SO	25X1A
6 10	1	2	3	1		
CLASSIFICATION	CAPTIONED BY					
Conf	TEB					

PHOTO NO.	876572	LOT NO.	F-11	MAP REFERENCE	G	LATITUDE	35 58 N	117 50 E
COUNTRY	SOUTH KOREA		PROVINCE (CHINGCHONG PUKTU)					
AREA NO.	WOL 3573	262	SUBJECT	SUBJECT	SUBJECT	SUBJECT	SUBJECT	SUBJECT
			ADN					
		5	CHUNG JU		10	CHUNG JU		20
		25	TILZER		30	PLANT		40
		45			50			

ILLEGIB

DATE OF PHOTO	TYPE	QUALITY	CLASS	NO. OF CARDS	SOURCE
	614	2	3	1	
CLASSIFICATION	CONF		CAPTIONED BY		
			HEB		

PHOTO NO.	876573	LOT NO.	R 511	MAP REFERENCE	C	LATITUDE	35 58 N	LONGITUDE	127 56 E
COUNTRY	SOUTH KOREA			PROVINCE	(CHUNGCHONG PUKTO)				
AREA NO.	WAC 387B	SUBJECT	ADN	SUBJECT		SUBJECT		SUBJECT	
	CHUNGJU				10	CHUNGJU		FER	20
	TILIZER				30	PLANT			40
					45				

DATE OF PHOTO	6 1 1*	TYPE	2	CLASS	3	NO. OF CARDS	1	SOURCE	25X1A
CLASSIFICATION	COPY			CAPTIONED BY		KCB			

NO. 876574	LOT NO. R511	MAP REFERENCE C	LATITUDE 35-58N	LONGITUDE 127-56E
COUNTRY SOUTH KOREA		PROVINCE (CHUNGSCHONG PUKTO)		
AREA NO. <del>387B</del> 266	SUBJECT ADN	SUBJECT	SUBJECT	SUBJECT
5	CHUNGJU	10	CHUNGJU	15
25	TILIZER	30	PLANT	35
45		50		55
				20
				40

DATE OF PHOTO	TYPE	QUALITY	CLASS (15)	NO. OF CARDS	SOURCE
6/1	1*	2	3	1	[REDACTED]
CLASSIFICATION <i>Conf</i>				CAPTIONED BY <i>ALB</i>	

GPO 918791

PHOTO NO. 876575	LOT NO. R 511	MAP REFERENCE C	LATITUDE 35-58N	LONGITUDE 127-50E
COUNTRY SOUTH KOREA	PROVINCE (CHUNGSCHONG-PUKTO)			
AREA NO. <del>327B</del> 26	SUBJECT ADN	SUBJECT	SUBJECT	SUBJECT
5	10	15	20	
CHUNGJU	CHUNGJU	CHUNGJU	CHUNGJU	CHUNGJU
25	30	35	40	
TILIZER	PLANT			
45	50			

ILLEGIB

DATE OF PHOTO	TYPE	QUALITY	CLASS	NO. OF CARDS	SOURCE
6/1/57	1	2	3	1	
CLASSIFICATION				CAPTIONED BY	
TOP SECRET				R/S	

PHOTO NO. 876576	LOT NO. R 511	MAP REFERENCE C	LATITUDE 35 58N 127 56E	
COUNTRY SOUTH KOREA	PROVINCE (CHUNGCHONG PUKTO)			
AREA NO. WAC 387B	SUBJECT ADN	SUBJECT	SUBJECT	SUBJECT
CHUNG J U	CHUNG J U	FER		
TILIZER	PLANT			

DATE OF PHOTO		TYPE	QUALITY	CLASS	NO. OF CARDS	SOL
6 / 1		1	2	3	1	
CLASSIFICATION COPY				CAPTIONED BY HEB		

PHOTO NO.	876577	LOT NO.	R511	MAP REFERENCE	C	LATITUDE	35 58N	LONGITUDE	127 56E
COUNTRY	SOUTH KOREA		PROVINCE (CHUNGCHONG PUKTO)						
AREA NO.	WAC 387B	SUBJECT	ADN	SUBJECT		SUBJECT		SUBJECT	
		5	CHUNGJU	10	CHUNGJU	15	FER	20	
		25	TILIZER	30	PLANT.	35		40	
		45		50					

DATE OF PHOTO		TYPE	QUALITY	CLASS	NO. OF CARDS	30
		611	2	3	1	
CLASSIFICATION				CAPTIONED BY		
Copy				HEB		

(15) 25X1A



PHOTO NO. 876578	LOT NO. R. 511	MAP REFERENCE B	LATITUDE 35° 57' N	LONGITUDE 127° 06' E
COUNTRY SOUTH KOREA	PROVINCE CHUNGCHONG PUK TO			
AREA NO. WOL 3875	SUBJECT ADN	SUBJECT	SUBJECT	SUBJECT
	5 CHUNGJU	10 CHUNGJU	15 FER	20
	25 TILIZER PLANT	30	35	40
	45	50		

ILLEGIB

DATE OF PHOTO	TYPE	QUANTITY	CLASS	NO. OF CARDS
	61	1	2	3





**25X6**

**Approved For Release 2000/06/02 : CIA-RDP78-05867A000401370026-7**

**Approved For Release 2000/06/02 : CIA-RDP78-05867A000401370026-7**

PHOTO NO.	876580	LOT NO.	R5597	MAP REFERENCE	LATITUDE	LONGITUDE
COUNTRY	4330					
AREA NO.	N	SUBJECT	BBB	SUBJECT	SUBJECT	SUBJECT
	5		10			20
	15		30			40
	25		40			50
	35		50			
\$ P U T N I K I V D E B E I S F O U N D I N M A N I T O W O C , W I \$ C O N S I N THE STREETS OF (A)						
DATE OF PHOTO	TYPE	QUALITY	CLASS	NO. OF CARDS	SOURCE OF PHOTOGRAPH	
	2	2	4		25X1A	
CLASSIFICATION	040			CAPTIONED BY	[REDACTED]	
				RL		

PHOTO NO. 876581      LOT NO. R 5560      MAP REFERENCE C      LATITUDE 32 03N      LONGITUDE 118 47E

COUNTRY CHINA      PROVINCE (KIANGSU)      ~~WAC 3860~~      WAC 3860

AREA NO. ~~WAC 3860~~      SUBJECT AHL      SUBJECT AB7      SUBJECT      SUBJECT      SUBJECT      SUBJECT      SUBJECT

N	A	N	K	I	N	G	N	A	N	C	E
M	E	N	T	W	O	R	K	G	O	V	E
V	I	E	W								

PLANT CAPABLE OF PRODUCING  
8 VARIETIES, INCLUDING CEMENT FOR BUILDING OIL WELLS, & FAST HARDENING CEMENT.  
CHICOM SOURCE

25

25X1A

DATE OF PHOTO	TYPE	QUALITY	CLASS	NO. OF CARDS	SOURCE OF
NDV 6 2	7	2	4	2	[REDACTED]
CLASSIFICATION OUD					CAPTIONED BY WJ

PHOTO NO. 876552

LOT NO. A5560

MAP REFERENCE C

LATITUDE 32 03N

LONGITUDE 118 47E

COUNTRY CHINA

PROVINCE KIANGSU

AREA NO. ~~WAC 386D~~ AB7

SUBJECT ~~WAC 386D~~

10 K I A N G N A N C E

25 M E N T W O R K \$ B A G \$ O F

45 H I G H - G R A D E C E M E N T, P L A N T C A P A B L E

OF PRODUCING 8 VARIETIES INCLUDING CEMENT FOR BUILDING OIL WELLS,  
AND FAST HARDENING CEMENT. CHICOM SOURCE.

(25)

DATE OF PHOTO	TYPE	QUALITY	CLASS	NO. OF CARDS	SOURCE
NOV 6 2	1	1	4	1	[REDACTED]
CLASSIFICATION OWO					CAPTIONED BY [Signature]




PHOTO NO. **876584** LOT NO. **R 5360** MAP REFERENCE **C** LATITUDE **29 32 N 103 21 E**

COUNTRY **CHINA** PROVINCE **(SICHUAN)** ~~(H)~~ **WAC 495 D**

AREA NO	SUBJECT	SUBJECT	SUBJECT	SUBJECT	SUBJECT	SUBJECT	SUBJECT
<del>L</del>	<del>WAC 495 D</del>	<b>41</b>	<b>DID</b>				
<b>0</b>	<b>M E I</b>	<b>H A N</b>				<b>L E E P I N G</b>	<b>20</b>
	<b>C L O U D</b>	<b>M O N A</b>				<b>T E R Y</b>	<b>40</b>
	<b>W O F</b>	<b>M T</b>				<b>CHICOM SOURCE</b>	

(1) (0)

25X1A

DATE OF PHOTO	TYPE	QUALITY	CLASS	NO. OF CARDS	SOURCE
<b>NOV 6 2</b>	<b>4</b>	<b>2</b>	<b>4</b>	<b>2</b>	

CLASSIFICATION **OUUO** CAPTIONED BY *[Signature]*



PHOTO NO.	876586	LOT NO.	R 5563	MAP REFERENCE	N 12	LATITUDE	7 28 N	LONGITUDE	0 13 30 W
COUNTRY	GHANA								
AREA NO.	JG	SUBJECT	AKW	SUBJECT		SUBJECT		SUBJECT	
	T	A	N	O	S	O	(N D)	10	
								15	B R I D G E
	E	R	T	A	N	O	R	30	R I V E R
								35	
								40	
								45	
								50	

25X1A

28	DATE OF PHOTO	TYPE	QUALITY	CLASS	NO. OF CARDS	SOURCE
	1962	4	1	3	1	[REDACTED]
CLASSIFICATION	Conf		Captioned by		[Signature]	



PHOTO NO. <b>876587</b>	LOT NO. <b>R5563</b>	MAP REFERENCE <b>N13</b>	LATITUDE <b>0728N</b>	LONGITUDE <b>0138W</b>											
COUNTRY <b>GHANA</b>	PROVINCE														
AREA NO. <b>59</b>	SUBJECT <b>AKW</b>	SUBJECT	SUBJECT	SUBJECT	SUBJECT	SUBJECT	SUBJECT	SUBJECT							
<b>T</b>	<b>A</b>	<b>N</b>	<b>O</b>	<b>S</b>	<b>O</b>	<b>(N</b>	<b>R)</b>	<b>B</b>	<b>R</b>	<b>I</b>	<b>D</b>	<b>G</b>	<b>E</b>	<b>O</b>	<b>V</b>
<b>E</b>	<b>R</b>	<b>T</b>	<b>A</b>	<b>N</b>	<b>O</b>	<b>R</b>	<b>I</b>	<b>V</b>	<b>E</b>	<b>R</b>					

**28**

DATE OF PHOTO	TYPE	QUALITY	CLASS	NO. OF CARDS	SO
<b>1962</b>	<b>4</b>	<b>1</b>	<b>3</b>	<b>1</b>	
CLASSIFICATION	CAPTIONED BY		25X1A		
<b>Conf</b>	<i>[Signature]</i>		[Redacted]		





PHOTO NO. 876590 LOT NO. R5563 MAP REFERENCE C LATITUDE 0902N LONGITUDE 0829W

COUNTRY GHANA PROVINCE

AREA NO	SUBJECT	SUBJECT	SUBJECT	SUBJECT	SUBJECT	SUBJECT	SUBJECT	SUBJECT
59	AKY							
	5		10		15			20
	B O L E		D E P T.		O F		P U B L I C	
	25		30		35		40	45
	C O N S T R U C T I O N						R O A D	M
	45		50					
	A I N T E N A N C E						C A M P.	

28

DATE OF PHOTO	TYPE	QUALITY	CLASS	NO. OF CARDS	5
1962	4	2	3		

CLASSIFICATION Conf

CAPTIONED BY *gfm*

25X1A

GPO 918791

PHOTO NO.	876591	LOT NO.	R5563	MAP REFERENCE	C	LATITUDE	0902N	LONGITUDE	0829W
COUNTRY	GHANA								
AREA NO.	5G	SUBJECT	AKY	SUBJECT		SUBJECT		SUBJECT	
	B O L E		D E P T.		O F		15 P U B L I C		25
	C O N		30 T R U C T I O N				35 R O A D		40 M
	A I		45 N T E N A N C E						

25X1A

28	DATE OF PHOTO	TYPE	QUALITY	CLASS	NO. OF CARDS
	1962	4	2	3	
CLASSIFICATION	CAPTIONED BY				
	Conf [Signature]				



GPO 919781



PHOTO NO.	876593	LOT NO.	R 5563	MAP REFERENCE	N13	LATITUDE	0902N	LONGITUDE	0229W
COUNTRY	GHANA								
AREA NO.	59	SUBJECT	AKY	SUBJECT		SUBJECT		SUBJECT	
	B O L E		D E P T.		O F		P U B L I C		
	C O N S T R U C T I O N						M A I N T E		
	N A N C E		C A M P.				(ROAD)		

25X1A

28	DATE OF PHOTO	TYPE	QUALITY	CLASS	NO. OF CARDS
	19 6 2	4	2	3	1
CLASSIFICATION	Conf		CAPTIONED BY <i>for</i>		



PHOTO NO.	876594	LOT NO.	R 5563	MAP REFERENCE	NIB	LATITUDE	0902N	LONGITUDE	0329W
COUNTRY	GHANA								
AREA NO.	59	SUBJECT	AKY	SUBJECT		SUBJECT		SUBJECT	
	B O L E		D E P T.		O F		P U B L I C		
	C O N		S T R U C T I O N				M A I N T E		
	N A N C E		C A M P.				(ROAD)		

25X1A

28	DATE OF PHOTO	TYPE	QUALITY	CLASS	NO. OF CARDS
	19 6 2	4	2	3	1
CLASSIFICATION	Conf		CAPTIONED BY <i>Jan</i>		





**ILLEGIB**

**Approved For Release 2000/06/02 : CIA-RDP78-05867A000401370026-7**

**Approved For Release 2000/06/02 : CIA-RDP78-05867A000401370026-7**



PHOTO NO. 876597	LOT NO. R 5563	MAP REFERENCE C	LATITUDE 0810N	LONGITUDE 0202W
COUNTRY GHANA	PROVINCE			
AREA NO. 59	SUBJECT ALB	SUBJECT 236	SUBJECT	SUBJECT
B	A	M	B	O
15	20	25	30	35
F	E	R	R	Y
L	A	N	D	I
40	45	50	55	60
G	O	N	V	O
L	T	A	R	I
R	I	V	E	R

29	DATE OF PHOTO	TYPE	QUALITY	CLASS	NO. OF CARDS	SCU
1962	4	1	3	2		
CLASSIFICATION	Captioned by <i>gm</i>		25X1A			

