

Approved For Release 2000/06/02 : CIA-RDP78-05867A000401370024-9

PHOTO NO. 876297

LOT NO. R4867

MAP REFERENCE C

LATITUDE 4450N

LONGITUDE 2030E

COUNTRY YUGOSLAVIA

PROVINCE SRBIA

AREA NO	SUBJECT	SUBJECT	SUBJECT	SUBJECT	SUBJECT	SUBJECT	SUBJECT	SUBJECT	SUBJECT
480M	93F	C5H	22G						
BELGRADE				10	MAY	15	DAY	20	PA
ADE				30	TANKS	35		40	
				45					
				50					

DATE OF PHOTO	TYPE	QUALITY	CLASS	NO. OF CARDS	SOURCE
1 May	62	4	2	3	(3,10) 25X1C

CLASSIFICATION ~~SECRET~~ CAPTIONED BY *[Signature]*

Approved For Release 2000/06/02 : CIA-RDP78-05867A000401370024-9

PHOTO NO.	876298	LOT NO.	R4618	MAP REFERENCE		LATITUDE		LONGITUDE													
COUNTRY	GHANA		PROVINCE																		
AREA NO.	59	SUBJECT	C98	SUBJECT	C9E	SUBJECT		SUBJECT													
		5		10		15		20													
		25		30		35		40													
		45		50																	
COMMUNITY		AGED		CHILD		WELFARE		ENGL													
<p>9</p> <p>25X1A</p> <table border="1"> <tr> <th>DATE OF PHOTO</th> <th>TYPE</th> <th>QUALITY</th> <th>CLASS</th> <th>NO. OF CARDS</th> <th>SOURCE OF PHOTOGRAPH</th> </tr> <tr> <td></td> <td>4</td> <td>1</td> <td>3</td> <td></td> <td></td> </tr> </table> <p>CLASSIFICATION</p> <p>CAPTIONED BY</p>										DATE OF PHOTO	TYPE	QUALITY	CLASS	NO. OF CARDS	SOURCE OF PHOTOGRAPH		4	1	3		
DATE OF PHOTO	TYPE	QUALITY	CLASS	NO. OF CARDS	SOURCE OF PHOTOGRAPH																
	4	1	3																		

PHOTO NO. 876299      LOT NO. R4618      MAP REFERENCE      LATITUDE      LONGITUDE

COUNTRY GHANA      PROVINCE

AREA NO	SUBJECT	SUBJECT	SUBJECT	SUBJECT	SUBJECT	SUBJECT	SUBJECT	SUBJECT
59	C98	C9E						
	5			10			15	20
	25			30			35	40
	45			50				

SMALL POX      VICTIM B.

25X1A

DATE OF PHOTO	TYPE	QUALITY	CLASS	NO. OF CARDS	SC
	4	1	3	2	

CLASSIFICATION: Conf      CAPTIONED BY: Jm

PHOTO ID: 876300		LOT NO. R4618			MAP REFERENCE		LATITUDE			LONGITUDE		
COUNTRY: GHANA				PROVINCE:								
AREA NO: 59		SUBJECT: C98	SUBJECT: C9E	SUBJECT:	SUBJECT:	SUBJECT:	SUBJECT:	SUBJECT:	SUBJECT:	SUBJECT:	SUBJECT:	
S M A L L P O X				V I C T I M S.								
	5			10				15			20	
	25			30				35			40	
	45			50								

10

DATE OF PHOTO		TYPE	QUALITY	CLASS	NO. OF CARDS	SO
		4	1	3	2	
CLASSIFICATION			CAPTIONED BY: <i>[Signature]</i>			

25X1A

Approved For Release 2000/06/02 : CIA-RDP78-05867A000401370024-9

PHOTO NO.	876301	LOT NO.	R4618	MAP REFERENCE	C	LATITUDE	0704-N	LONGITUDE	0124W							
COUNTRY	GHANA															
AREA NO.	JG	SUBJECT	C18	SUBJECT		SUBJECT		SUBJECT								
	M	A	M	P	O	N	G	T	E	T	E	H	Q	U	A	5
	H	I	E	H	O	E	P	I	T	A	L.					20
																40

25X1A

DATE OF PHOTO		TYPE	4	QUALITY	1	CLASS	3	NO. OF CARDS	1	SOURCE	[REDACTED]
CLASSIFICATION	CAPTIONED BY <i>Conf</i> <i>for</i>										

Approved For Release 2000/06/02 : CIA-RDP78-05867A000401370024-9

PHOTO NO.	876302	LOT NO.	R4618	MAP REFERENCE	C	LATITUDE	0704 N	LONGITUDE	0124 W
COUNTRY	GHANA								
AREA NO.	56	SUBJECT	C18	SUBJECT		SUBJECT		SUBJECT	
	M	A	M	P	3	N	G		
	H	I	E		25	H	O	S	P
					45				
					10	T	E	T	T
					30	E	H		
					35				
					40				
					50				

25X1A

19	DATE OF PHOTO	TYPE	QUALITY	CLASS	NO. OF CARDS	SOURCE
		4	1	3	1	[REDACTED]
CLASSIFICATION	CAPTIONED BY					
	Conf for [REDACTED]					

PHOTO NO. 876303 LOT NO. R 4618 MAP REFERENCE HIS LATITUDE 06 22 N LONGITUDE 0 21 9 W

COUNTRY GHANA PROVINCE

AREA NO 5G SUBJECT C98

W	E	N	C	H	I	L	E	P	R	O	S	C	A	S	E
				5					10			15			20
				25					30			35			40
				45					50						

B E I R G Y T R E A T E D.

9

25X1A

DATE OF PHOTO	TYPE	QUALITY	CLASS	NO. OF CARDS	SO
	/	/	3	1	

CLASSIFICATION: Conf CAPTIONED BY: [Signature]

PHOTO NO. **875301** LOT NO. **R4618** MAP REFERENCE **141B** LATITUDE **0627N** LONGITUDE **0135W**

COUNTRY	PROVINCE	SUBJECT	SUBJECT	SUBJECT	SUBJECT	SUBJECT	SUBJECT	SUBJECT	SUBJECT
<b>GHANA</b>		<b>C18</b>	<b>C98</b>						
AREA NO <b>59</b>									
<b>BEKWA1</b>				<b>H</b>	<b>O</b>	<b>S</b>	<b>P</b>	<b>I</b>	<b>T</b>
								<b>A</b>	<b>L</b>
									<b>WAR</b>
<b>D.</b>									

25X1A

DATE OF PHOTO	TYPE	QUALITY	CLASS	NO. OF CARDS	SO
	<b>1</b>	<b>1</b>	<b>3</b>	<b>2</b>	

CLASSIFICATION **Conf** CAPTIONED BY *[Signature]*



**ILLEGIB**

**Approved For Release 2000/06/02 : CIA-RDP78-05867A000401370024-9**

**Approved For Release 2000/06/02 : CIA-RDP78-05867A000401370024-9**

PHOTO NO. 876306	LOT NO. R 4015	MAP REFERENCE H11	LATITUDE 0030N	LONGITUDE 0132W
COUNTRY GHANA	PROVINCE			
AREA NO. 04	SUBJECT C18	SUBJECT C98	SUBJECT	SUBJECT
	5		10	15
	20		25	30
	35		40	45
	50			
K O K O F U P A T I E N T S B E I N G T R E A T E D A T L E P R O S A R I U M				

25X1A

9	DATE OF PHOTO	TYPE	QUALITY	CLASS	NO. OF CARDS	SOL
		1	1	3	2	
CLASSIFICATION	CAPTURED BY					






PHOTO NO.	876308	LOT NO.	R 4618	MAP REFERENCE	N18	LATITUDE	0630N	LONGITUDE	0132W
COUNTRY	GHANA								
AREA NO.	5G	SUBJECT	C18	SUBJECT	C98	SUBJECT		SUBJECT	
		5				10		15	20
	K O K O F U				L A B		A T		L E P R O
		25				30		35	40
	S A R I U M.								
		45				50			

25X1A

9	DATE OF PHOTO	TYPE	QUALITY	CLASS	NO. OF CARDS	SC
		1	1	3	2	
CLASSIFICATION	Conf		CAPTIONED BY		[Redacted]	

PHOTO NO. 876309	LOT NO. R4618	MAP REFERENCE C	LATITUDE 0752N	LONGITUDE 0238E
COUNTRY GHANA		PROVINCE		
AREA NO. 59	SUBJECT C18	SUBJECT C98	SUBJECT	SUBJECT
3	A	10	H E A L T H	15
		20		20
		25		35
		30		40
		45		50

25X1A

9	DATE OF PHOTO	TYPE 4	QUALITY 1	CLASS 3	NO. OF CARDS 2	SO
CLASSIFICATION		CAPTIONED BY <i>Conf</i>		[REDACTED]		

PHOTO NO. <b>876310</b>	LOT NO. <b>R 4618</b>	MAP REFERENCE <b>C</b>	LATITUDE <b>0752N</b>	LONGITUDE <b>0238E</b>
COUNTRY <b>GHANA</b>	PROVINCE			
AREA NO. <b>5G</b>	SUBJECT <b>C18</b>	SUBJECT <b>C98</b>	SUBJECT	SUBJECT
<b>S</b>	<b>A</b>	<b>M</b>	<b>A</b>	<b>T</b>
<b>E</b>	<b>R</b>	<b>N</b>	<b>I</b>	<b>T</b>
<b>D</b>	<b>A</b>	<b>T</b>	<b>H</b>	<b>E</b>
				<b>W</b>
				<b>A</b>
				<b>R</b>

<b>9</b>	DATE OF PHOTO	TYPE	QUALITY	CLASS	NO. OF CARDS	SO
		<b>4</b>	<b>1</b>	<b>3</b>	<b>2</b>	
CLASSIFICATION	CAPTIONED BY		[REDACTED]			
	<b>Conf</b>		<b>fm</b>			

25X1A

PHOTO NO.	876311	LOT NO.	P 4618	MAP REFERENCE	C	LATITUDE	06 35 N	LONGITUDE	00 45 W
COUNTRY	GHANA		PROVINCE						
AREA NO.	5G	SUBJECT	C18	SUBJECT		SUBJECT		SUBJECT	
		5			10			15	
	M P R A E	5	0		10	H O		15	P I T A L.
		25			30			35	
		45			50				

25X1A

9	DATE OF PHOTO	TYPE	QUALITY	CLASS	NO. OF CARDS	SOL
		4	1	3	1	
CLASSIFICATION	Conf		Captioned by		[Redacted]	

PHOTO ANALYSIS REPORT

PHOTO NO. **876312** LOT NO. **24018** MAP REFERENCE **C** LATITUDE **16.41N** LONGITUDE **01.28W**

COUNTRY **INDONESIA** PROVINCE

AREA NO	SUBJECT	SUBJECT	SUBJECT	SUBJECT	SUBJECT	SUBJECT	SUBJECT	SUBJECT
<b>509</b>	<b>C18</b>	<b>C98</b>						
<b>KUMARA</b>	<b>3</b>	<b>1</b>	<b>10</b>	<b>WA</b>	<b>1</b>	<b>15</b>	<b>6</b>	<b>20</b>
<b>OUT</b>	<b>25</b>	<b>3</b>	<b>30</b>	<b>1</b>	<b>2</b>	<b>35</b>	<b>1</b>	<b>40</b>
<b>RAL</b>	<b>45</b>	<b>H</b>	<b>50</b>	<b>0</b>	<b>3</b>	<b>P</b>	<b>1</b>	<b>2</b>

**9** **25X1A**

DATE OF PHOTO	TYPE	QUALITY	CLASS	NO. OF CARDS	SOURCE
	<b>4</b>	<b>1</b>	<b>3</b>	<b>2</b>	

CLASSIFICATION **Conf** CAPTIONED BY **AM**







**ILLEGIB**

**Approved For Release 2000/06/02 : CIA-RDP78-05867A000401370024-9**

**Approved For Release 2000/06/02 : CIA-RDP78-05867A000401370024-9**

PHOTO NO.	876316	LOT NO.	R 4618	MAP REFERENCE	C	LATITUDE	0804 N	LONGITUDE	0144 W
COUNTRY	GHANA								
AREA NO.	59	SUBJECT	C18	SUBJECT		SUBJECT		SUBJECT	
		5		10		15		20	
		25		30		35		40	
		45		50					
K I N T A M P O H E A L T H C E N T E R									

25X1A

9	DATE OF PHOTO	TYPE	QUALITY	CLASS	NO. OF CARDS	SOURCE
		4	1	3	1	[REDACTED]
CLASSIFICATION	CAPTIONED BY <i>Conl</i> <i>Luc</i>					







**ILLEGIB**

**Approved For Release 2000/06/02 : CIA-RDP78-05867A000401370024-9**

**Approved For Release 2000/06/02 : CIA-RDP78-05867A000401370024-9**









**ILLEGIB**

**Approved For Release 2000/06/02 : CIA-RDP78-05867A000401370024-9**

**Approved For Release 2000/06/02 : CIA-RDP78-05867A000401370024-9**

PHOTO NO. **876325** LOT NO. **R4618** MAP REFERENCE **C** LATITUDE **0531N** LONGITUDE **0015W**

COUNTRY **GHANA** PROVINCE

AREA NO	SUBJECT	SUBJECT	SUBJECT	SUBJECT	SUBJECT	SUBJECT	SUBJECT	SUBJECT
<b>JG</b>	<b>AJA</b>							
<b>A C C R A</b>	<b>5</b>		<b>10</b>			<b>15</b>		<b>20</b>
<b>U C K</b>	<b>25</b>		<b>30</b>			<b>35</b>		<b>40</b>
	<b>45</b>		<b>50</b>					

25X1A

DATE OF PH.	TYPE	QUALITY	CLASS	NO. OF CARDS	SO
<b>9</b>	<b>4</b>	<b>1</b>	<b>3</b>	<b>1</b>	

PHOTO NO. 876326      LOT NO. R4618      MAP REFERENCE C      LATITUDE 0531N      LONGITUDE 0015W

COUNTRY GHANA      PROVINCE

AREA NO.	SUBJECT	SUBJECT	SUBJECT	SUBJECT	SUBJECT	SUBJECT	SUBJECT	SUBJECT	SUBJECT
59	AJA								
A C C R A			\$ A N						
u c k.									

25X1A

DATE OF PHOTO	TYPE	QUALITY	CLASS	NO. OF CARDS	SC
	4	1	3	1	

CLASSIFICATION      CAPTIONED BY *gfm*



PHOTO NO.	876328	LOT NO.	R-5619	MAP REFERENCE	C	LATITUDE	2240N	LONGITUDE	8318W
COUNTRY	CUBA		PROVINCE						
AREA NO	IVE	SUBJECT	960	SUBJECT	926	SUBJECT		SUBJECT	
		5	C	R	I	S	T	O	B
		10	A	L				15	M
		25	L	A	U	N	C	H	30
		30	F	I	T	E	①	35	
		45						40	


*(Handwritten signature/initials in a circle)*

*g/w*

3 25X1A

DATE OF PHOTO	TYPE	QUALITY	CLASS	NO. OF CARDS	SOURCE
15 OCT 62	P	2	22	22	[REDACTED]
CLASSIFICATION			CAPTIONED BY		
SECRET			<i>(Handwritten signature)</i>		



PHOTO NO. 876329	LOT NO. R-5614	MAP REFERENCE C	LATITUDE 2240N 8318W	
COUNTRY CUBA		PROVINCE		
AREA NO. 126	SUBJECT 960	SUBJECT 926	SUBJECT	SUBJECT
BAN	5	10	15	20
LAUNCH	25	30	35	40
	45	50		
DATE OF PHOTO: 23 Oct 62 TYPE: 8 QUALITY: 2 CLASS: 2 NO. OF CARDS: 2 SOURCE:  CAPTIONED BY: <i>[Signature]</i>				
CLASSIFICATION: <i>Secret</i>		25X1A		

*axw*

PHOTO NO. 876330

LOT NO. R-5619

MAP REFERENCE C

LATITUDE 24°N

LONGITUDE 83°18'W

COUNTRY

CUBA

PROVINCE

AREA NO

106

SUBJECT

960

SUBJECT

926

SUBJECT

SUBJECT

SUBJECT

SUBJECT

SUBJECT

SUBJECT

5 AN

5 C R I S T O B A L

10

B A L

15

M R B M

20

L A U N C H

25

S I T E

30

(1)

35

40

45

50

3

25X1A

974

DATE OF PHOTO

23 Oct 62

TYPE

8

QUALITY

2

CLASS

2

NO. OF CARDS

2

SOURCE

[REDACTED]

CLASSIFICATION

Secret

CAPTIONED BY

[Signature]

**ILLEGIB**

**Approved For Release 2000/06/02 : CIA-RDP78-05867A000401370024-9**

**Approved For Release 2000/06/02 : CIA-RDP78-05867A000401370024-9**

PHOTO NO. 876332		LOT NO. R5619		MAP REFERENCE C		LATITUDE 2240N		LONGITUDE 8319W	
COUNTRY CWBA				PROVINCE					
AREA NO. IVK	SUBJECT 960	SUBJECT 926	SUBJECT	SUBJECT	SUBJECT	SUBJECT	SUBJECT	SUBJECT	SUBJECT
5	CR	IT	OB	AL	15	MR	BM	20	
25	LA	UN	CH	IT	2	35		40	
45									
DATE OF PHOTO					TYPE	QUALITY	CLASS	NO. OF CARDS	SOURCE
25 Oct 62					8	2	2	2	25X1A
CLASSIFICATION Secret							CAPTIONED BY		

PHOTO NO. 876333      LOT NO. R 1619      MAP REFERENCE C      LATITUDE 22 40 N      LONGITUDE 83 10 W

COUNTRY CUBA      PROVINCE

AREA NO	SUBJECT	SUBJECT	SUBJECT	SUBJECT	SUBJECT	SUBJECT	SUBJECT	SUBJECT
126	902	906						
5	C	R	1	2	3	4	5	15
2	C	11	8	15	6	3		20
				50				40

DATE OF PHOTO	TYPE	QUALITY	CLASS	NO. OF CARDS	SOURCE
27 Oct 62	8	2		2	25X1A [REDACTED] qw
CLASSIFICATION Secret				CAPTIONED BY [Signature]	

PHOTO NO.	876334	LOT NO.	R5619	MAP REFERENCE	C	LATITUDE	2640N	LONGITUDE	8318W
COUNTRY	CUBA		PROVINCE						
AREA NO.	IVE	SUBJECT	960	SUBJECT	926	SUBJECT		SUBJECT	
	5	C R	1	T O B A L		15	M R B M		20
	25	L P U N C H		I T E	3	35			45
	45					50			

25X1A

DATE OF PHOTO	TYPE	QUALITY	CLASS	NO. OF CARDS	SOURCE
29 Oct 62	8	2	2	2	[REDACTED] 9821
CLASSIFICATION			CAPTIONED BY		
Secret			[Signature]		

PHOTO NO. 876335	LOT NO. R-5619	MAP REFERENCE C	LATITUDE 2240N	LONGITUDE 8318W			
COUNTRY CIABA	PROVINCE						
AREA NO. 126	SUBJECT 960	SUBJECT 926	SUBJECT	SUBJECT			
5	C	R	S	T			
10	O B A L		15	M R B M			
30	L A U N C H		3	40			
50	S I T E						
45							
DATE OF PHOTO			TYPE	QUALITY	CLASS	NO. OF CARDS	SOURCE
1 Nov 62			P 2		2 2		25X1A
CLASSIFICATION			CAPTIONED BY				
SECRET							

PHOTO NO. 876336     LOT NO. R-3619     MAP REFERENCE C     LATITUDE 22° N     LONGITUDE 83° W

COUNTRY CUBA     PROVINCE \_\_\_\_\_

AREA NO	SUBJECT	SUBJECT	SUBJECT	SUBJECT	SUBJECT	SUBJECT	SUBJECT	SUBJECT	SUBJECT
<u>106</u>	<u>950</u>	<u>926</u>							
<u>S P N</u>	<u>5 C A</u>	<u>3 T 3</u>	<u>10</u>	<u>31</u>	<u>6</u>	<u>15</u>	<u>27</u>	<u>R S N</u>	<u>20</u>
<u>L I S N</u>	<u>25 C</u>	<u>3</u>	<u>30</u>	<u>1</u>	<u>4</u>	<u>35</u>			<u>40</u>
	<u>45</u>		<u>50</u>						

3     25X1A

DATE OF PHOTO	TYPE	QUALITY	CLASS	NO. OF CARDS	SOURCE
<u>Nov 62</u>	<u>1</u>	<u>2</u>	<u>2</u>	<u>2</u>	<div style="background-color: black; width: 100px; height: 20px; display: inline-block;"></div> <u>93M</u>

CLASSIFICATION SECRET     CAPTIONED BY [Signature]



PHOTO NO. 876337      LOT NO. R 1614      MAP REFERENCE C      LATITUDE 2231 N      LOCATION 7952 W

COUNTRY CUBA      PROVINCE

AREA NO	SUBJECT	SUBJECT	SUBJECT	SUBJECT	SUBJECT	SUBJECT	SUBJECT	SUBJECT
IVE	960	926						
5	AGUA	LA	10	GRANDE	15			MRB
M	25	LAUNCH	30	ELITE	35	2		40
	45		50					

SAGUA

DATE OF PHOTO 15 Oct 62      TYPE 8      QUALITY 2      CLASS 2      NO. OF CARDS 2      SOURCE 25X1A      CAPTIONED BY [Signature]

CLASSIFICATION Secret

PHOTO NO. **876338** LOT NO. **R1614** MAP REFERENCE **C** LATITUDE **22°31'N** LONGITUDE **79°51'W**

COUNTRY **CUBA** PROVINCE

AREA NO.	SUBJECT	SUBJECT	SUBJECT	SUBJECT	SUBJECT	SUBJECT	SUBJECT	SUBJECT
<b>1VE</b>	<b>960</b>	<b>926</b>						
<b>5</b>	<b>ABUA</b>	<b>LA</b>	<b>106</b>	<b>RAN</b>	<b>D</b>	<b>15</b>	<b>MRB</b>	<b>20</b>
<b>25</b>	<b>LAUN</b>	<b>CH</b>	<b>30</b>	<b>ITE</b>	<b>35</b>	<b>①</b>		<b>40</b>
<b>45</b>			<b>50</b>					

**3**      **25X1A**

DATE OF PHOTO	TYPE	QUALITY	CLASS	NO. OF CARDS	SOURCE
<b>17 Nov</b>	<b>62</b>	<b>82</b>	<b>2</b>	<b>2</b>	<b>[REDACTED]</b>

CLASSIFICATION **Secret** CAPTIONED BY **[Signature]**

PHOTO NO. 876339		LOT NO. R 3219		MAP REFERENCE		LATITUDE 21 46 N		LONGITUDE 79 19 W	
COUNTRY CUBA				PROVINCE					
AREA NO. 1NG	SUBJECT 960	SUBJECT 926	SUBJECT	SUBJECT	SUBJECT	SUBJECT	SUBJECT	SUBJECT	SUBJECT
T R I N I D A D	10	(N P)				15			20
E Q U I P M E N T	25					35			40
	45								
DATE OF PHOTO		TYPE	QUALITY	CLASS	NO. OF CARDS	SOURCE			
4 Nov 62		8	✓	2	2	[REDACTED]		9"	
CLASSIFICATION <i>Secret</i>				CAPTIONED BY <i>[Signature]</i>					

PHOTO NO. 876340	LOT NO. R 5619	MAP REFERENCE	LATITUDE 20 55' N	LONGITUDE 75 42' W				
COUNTRY CUBA	PROVINCE							
AREA NO. 126	SUBJECT 369	SUBJECT MA	SUBJECT 3CG	SUBJECT 3DP	SUBJECT 326	SUBJECT	SUBJECT	SUBJECT
B	A	N	E	10	P	O	R	20
K	R	O	N	25	H	T	A	30
K	O	M	A	45	R	-	C	50
		NAVAL		PORT		PC		
		HTA		CLAS		PC		
		AR		CLAS		PCMG		

3, 7, 30

25X1A



DATE OF PHOTO	TYPE	QUALITY	CLASS	NO. OF CARDS	REMARKS
3 Nov 62	8	2	2		
CLASSIFICATION: <i>Secret</i>					CAPTIONED BY: <i>[Signature]</i>

PHOTO NO. <b>876341</b>	LOT NO. <b>R-5619</b>	MAP REFERENCE <b>C</b>	LATITUDE <b>2146N</b>	LONGITUDE <b>7917W</b>
COUNTRY <b>Cuba</b>	PROVINCE			
AREA NO. <b>IVE</b>	SUBJECT <b>MA</b>	SUBJECT <b>ALY</b>	SUBJECT <b>366</b>	SUBJECT
<b>CA</b>	<b>ILDA</b>	<b>A</b>	<b>PORT</b>	<b>15</b> <b>(M 1 8 8 1)</b>
<b>LG</b>	<b>RECTOR</b>	<b>OR</b>	<b>ON</b>	<b>35</b> <b>S H O R E</b>
<b>+</b>	<b>S H</b>	<b>P</b>	<b>50</b>	
DATE OF PHOTO <b>7 Nov 62</b>	TYPE <b>8</b>	QUALITY <b>✓</b>	CLASS <b>2</b>	( <b>3, 30</b> )
CLASSIFICATION <b>Secret</b>	CAPTIONED BY <b>[Signature]</b>		NO. OF CARBS <b>3</b>	SOURCE OF PHOTO <b>25X1A</b> <b>[Redacted]</b>

PHOTO NO. **876342** LOT NO. **R-3619** MAP REFERENCE **C** LATITUDE **2140N** LONGITUDE **7919W**

COUNTRY **Cuba** PROVINCE

AREA NO	SUBJECT	SUBJECT	SUBJECT	SUBJECT	SUBJECT	SUBJECT	SUBJECT	SUBJECT
<b>IVE</b>	<b>MA</b>	<b>3V6</b>	<b>AL4</b>	<b>AOT</b>				
<b>C</b>	<b>A</b>	<b>S</b>	<b>I</b>	<b>L</b>	<b>D</b>	<b>A</b>	<b>P</b>	<b>O</b>
<b>1</b>	<b>2</b>	<b>E</b>	<b>9</b>	<b>U</b>	<b>1</b>	<b>1</b>	<b>V</b>	<b>E</b>
<b>N</b>	<b>1</b>	<b>S</b>	<b>K</b>	<b>Y</b>	<b>K</b>	<b>O</b>	<b>M</b>	<b>O</b>

*soviet*

ILLEGIB

DATE OF PHOTO **8 Nov 62** TYPE **8** QUALITY **✓** CLASS **2** NO. OF CARDS **4** SOURCE **[REDACTED]**

CLASSIFICATION **Secret** CAPTIONED BY **[Signature]**

PHOTO NO. 876343 LOT NO. R-5619 MAP REFERENCE C LATITUDE 2259N LONGITUDE 8245W

COUNTRY Cuba PROVINCE

AREA NO	SUBJECT	SUBJECT	SUBJECT	SUBJECT	SUBJECT	SUBJECT	SUBJECT	SUBJECT
IVE	ALA	26	926					
MARIE	L		PORT	-	15	MIS	SI	20
LE	QUIP		OWN		35	CITY	PIE	40
R.					50			

DATE OF PHOTO	TYPE	QUALITY	CLASS	NO. OF CARDS	SOURCE
7 Nov 62	8	2	2	3	(3,7,30) 25X1A

CLASSIFICATION Secret CAPTIONED BY [Signature]

Approved For Release 2000/06/02 : CIA-RDP78-05867A000401370024-9

PHOTO NO	876344	LOT NO.	5619	MAP REFERENCE	C	LATITUDE	22 59 N	LONGITUDE	82 45 W
COUNTRY	CUBA								
AREA NO	IVE	SUBJECT	ALA	SUBJECT	C26	SUBJECT	369	SUBJECT	326
							38N		
								15	NAVAL
								35	PAROS
								40	A

PGMB MISSILE

(3, 7, 20/31) 25X1A

DATE OF PHOTO	8 Nov 62	TYPE	8	QUALITY	2	CLASS	2	NO. OF CARDS	5	SOURCE	[Redacted]
CLASSIFICATION	Secret										
CAPTIONED BY	[Signature]										



PHOTO NO. 876345	LOT NO. K 3619	MAP REFERENCE C	LATITUDE 22 19 N	LONGITUDE 85 24 W
COUNTRY Cuba		PROVINCE		
AREA NO. 1 VE	SUBJECT MIA	SUBJECT C-6	SUBJECT M4	SUBJECT 306
MARK	5 E L		10 P	15 S O U I E
T	25 V E	30 E L	35 I V A N	40 P O L Z U W
O V	45		50	

LOADED WITH MISSILE EQUIPMENT

ILLEGIB

(3,730)

DATE OF PHOTO	TYPE	QUALITY	CLASS	NO. OF CARBS	50
9 Nov 62	5	2	2	4	82
CLASSIFICATION Secret			CAPTIONED BY		

PHOTO NO.	876346	LOT NO.	R 1619	MAP REFERENCE	C	LATITUDE	22 50 N	LONGITUDE	82 47 W
COUNTRY	CUBA								
AREA NO.	IVE	SUBJECT	2GB	SUBJECT	286	SUBJECT	286	SUBJECT	286
ARTE	3	M I	5 A	10	M I	15	L I	T A	R X
AMP:	25	T	- 5 4	30	T A	35	N K	S	AP
C	45			50					
					(3.2)	25X1A			
DATE OF PHOTO	TYPE	QUALITY	CLASS	NO. OF CARDS	SOURCE				
6 Nov 62	8	✓	✓	2	[REDACTED]				
CLASSIFICATION	SECRET								
CAPTIONED BY					[REDACTED]				

PHOTO NO. 876347	LOT NO. R 5619	MAP REFERENCE C	LATITUDE -2207N	LONGITUDE 8408W
COUNTRY CUBA	PROVINCE			
AREA NO 126	SUBJECT AK 6	SUBJECT 960	SUBJECT 926	SUBJECT
5 JAN	10 JULIAN	15 AIRFIELD	20	
25	30	35	40	
45	50			

DATE OF PHOTO	TYPE	QUALITY	CLASS	NO. OF CARDS (3,31)	SOURCE 25X1A
27 Oct 62	✓	✓	2	3	934
CLASSIFICATION <i>Secret</i>				CAPTIONED BY <i>[Signature]</i>	

PHOTO NO. 876348	LOT NO. R 5619	MAP REFERENCE C	LATITUDE 22°00'N	LONGITUDE 84°58'W
COUNTRY CUBA	PROVINCE			
AREA NO. 12E	SUBJECT AIR 6	SUBJECT OES	SUBJECT	SUBJECT
SAN	5 JULIAN	10	15 AIRFIELD	20
-	25 - 28	30 BOMBERS	35	40
	45	50		

DATE OF PHOTO		TYPE	QUALITY	CLASS	NO. OF CARDS	SOURCE
6 Nov 62	8	✓	2	2		[REDACTED]
CLASSIFICATION Secret				CAPTIONED BY [Signature]		

PHOTO NO. 876349	LOT NO. R 1319	MAP REFERENCE C	LATITUDE 2207N	LONGITUDE 1258W
COUNTRY Cuba		PROVINCE		
AREA NO. 116	SUBJECT 116	SUBJECT DEB	SUBJECT	SUBJECT
5 SAN	5 JUL	10 AN	15 N	20 R F I E L
25 - 1 C - 2 Y	30 B O M B E R S	35	40	
45	50			

DATE OF PHOTO		TYPE	QUALITY	CLASS	NO. OF CARDS	SOURCE
6 Nov 62		8	2	2	✓	(3,20,31) ILLEGIB
CLASSIFICATION				CAPTIONED BY		
SECRET				[Signature]		

PHOTO NO. 876350	LOT NO. R 5619	MAP REFERENCE N-15	LATITUDE 22 56 N	LONGITUDE 83 11 E
COUNTRY CUBA	PROVINCE			
AREA NO VE MA	SUBJECT	SUBJECT	SUBJECT	SUBJECT
MUNTA	GERARDO			
E	PORT	FEASIBILITY		

DATE OF PHOTO 20 Jun 62	TYPE 8	QUALITY 2	CLASS 2	NO. OF CARDS 1	SOURCE 25X1A
CLASSIFICATION SECRET	CAPTIONED BY				

PHOTO NO. 876351 | LOT NO. R5619 | MAP REFERENCE TR | LATITUDE 225N | LONGITUDE 7957W

COUNTRY CUBA | PROVINCE

AREA NO.	SUBJECT	SUBJECT	SUBJECT	SUBJECT	SUBJECT	SUBJECT	SUBJECT	SUBJECT
126	AK6	026	026					
8	ANTANA	CLARA				CAMILLO		20
	CIENTIFUEGO					AIRFIELD		40
	FISHBED					POSS AA-2 (ATOLL)		

AAM

(3, 20, 31) 25X1A

DATE OF PHOTO	TYPE	QUALITY	CLASS	NO. OF CARDS	SOURCE
10 Nov 62	✓	2	2	3	[REDACTED]

CLASSIFICATION Secret

CAPTIONED BY [Signature]

PHOTO NO. 876352 LOT NO. R 53 99 MAP REFERENCE LATITUDE LONGITUDE

COUNTRY UAR PROVINCE

AREA NO	SUBJECT	SUBJECT	SUBJECT	SUBJECT	SUBJECT	SUBJECT	SUBJECT	SUBJECT
N	SHC							
	5		10			15		20
	25		30			35		40
	45		50					

FISHING FLEET IN THE  
ENGLISHT CHANNEL

(24, 20)

DATE OF PHOTO	TYPE	QUALITY	CLASS	NO. OF CARDS	SOURCE OF PHOTOGRAPH
16 Nov 62	6	2	4	1	25X1A
CLASSIFICATION OVD					CAPTIONED BY RL



PHOTO NO. 876353	LOT NO. R5595	MAP REFERENCE C	LATITUDE 55 45 N	LONGITUDE 37 35 E												
COUNTRY USSR	PROVINCE															
AREA NO. B167N	SUBJECT AJC	SUBJECT	SUBJECT	SUBJECT	SUBJECT	SUBJECT	SUBJECT	SUBJECT								
M	O	S	C	O	W	W	A	T	E	R	S	Y	S	T	E	M
N	O	R	T	H	E	R	N	S	T	A	T	I	O	N		

See CIA PIC #2

(9)

DATE OF PHOTO	TYPE	QUALITY	CLASS	NO. OF CARDS	SOURCE OF PHOTOGRAPH
5 Oct	62	3	4	1	25X1A
CLASSIFICATION				CAPTIONED BY	
OUO				WH	

PHOTO NO. 876354 LOT NO. R5595 MAP REFERENCE C LATITUDE 55 45N LONGITUDE 37 35E

COUNTRY		USSR							PROVINCE
AREA NO	SUBJECT	SUBJECT	SUBJECT	SUBJECT	SUBJECT	SUBJECT	SUBJECT	SUBJECT	
B 167 N	AJC								
M O S C O W			W A T E R			S Y S T E M			
	N O R T E R N		S T A T I O N						

See CIA (pic #1)  
(9)

DATE OF PHOTO	TYPE	QUALITY	CLASS	NO. OF CARDS	SOURCE OF PHOTOGRAPH
5 Oct 62	3	1	4	1	25X1A
CLASSIFICATION				CAPTIONED BY	
OUO				W/H	

PHOTO NO. 876355 LOT NO. R 5545 MAP REFERENCE C LATITUDE 55 45N LONGITUDE 37 35E

COUNTRY USSR PROVINCE

AREA NO.	SUBJECT	SUBJECT	SUBJECT	SUBJECT	SUBJECT	SUBJECT	SUBJECT	SUBJECT
B 167 N	A J L							
M O S C O W			W A T E R			S Y S.		N O
R T H E R N			S T A.			R A P I D		S A
N D			F I L T E R S.					

(9)

DATE OF PHOTO	TYPE	QUALITY	CLASS	NO. OF CARDS	SOURCE OF PHOTOGRAPH
5 Oct 62	1	1	4	1	25X1A
CLASSIFICATION: O U O				CAPTIONED BY: W H	

PHOTO NO.	876356	LOT NO.	R 5595	MAP REFERENCE	C	LATITUDE	55 45 N	LONGITUDE	37 35 E
COUNTRY	USSR		PROVINCE						
AREA NO.	B 167 N	SUBJECT	AJC	SUBJECT		SUBJECT		SUBJECT	
	M O S C O W			W A T E R		S Y S.		N O	
	R T H E R N		S T A.			P U M P I N G			
	S T A T I O N								

Finished WATER pumping station  
(UNITS - 2.5 m<sup>3</sup>/sec each).

(9)

DATE OF PHOTO	5 Oct	TYPE	62	QUALITY	1	CLASS	1	NO. OF CARDS	4	SOURCE OF PHOTOGRAPH	25X1A
CLASSIFICATION	OUO		WH								

PHOTO NO. 876357 LOT NO. R 5595 MAP REFERENCE C LATITUDE 55 45 N LONGITUDE 37 35 E

COUNTRY	USSR							PROVINCE					
AREA NO.	B167N	SUBJECT	AJC	SUBJECT		SUBJECT		SUBJECT		SUBJECT		SUBJECT	
	M	O	S	C	O	W		W	H	T	E	R	
	R	T	H	E	R	N		S	T	A		F	L
	T	I	O	N				B	A	S	I	N	S

(9)

DATE OF PHOTO	TYPE	QUALITY	CLASS	NO. OF CARDS	SOURCE OF PHOTOGRAPH
5 Oct 62	7	7	4	1	25X1A
CLASSIFICATION				CAPTIONED BY	
040				WH	

PHOTO NO. 876358	LOT NO. R5595	MAP REFERENCE C	LATITUDE 55 45 N	LONGITUDE 37 35 E
COUNTRY USSR	PROVINCE			
AREA NO. B 167 N	SUBJECT AJL	SUBJECT	SUBJECT	SUBJECT
M O S C O W	W A T E R	S Y S.	N O	
R T H E R N	S T A	R E C O R D E R		
S O P E R A T I O N S				
IN			ROOM	

DATE OF PHOTO 5 Oct 62	TYPE 1	QUALITY 1	CLASS 4	NO. OF CARDS 1	SOURCE OF PHOTOGRAPH 25X1A
CLASSIFICATION OUO				CAPTIONED BY WH	

PHOTO NO. 876359		LOT NO. R 5595		MAP REFERENCE C		LATITUDE 55 45 N		LONGITUDE 37 35 E	
COUNTRY USSR				PROVINCE					
AREA NO. B 167 N		SUBJECT AJC	SUBJECT	SUBJECT	SUBJECT	SUBJECT	SUBJECT	SUBJECT	SUBJECT
M O S C O W		5	10	15	20	25	30	35	40
R T H E R N		S T A.	P A N E L	I N	O P E R A T I O N S	R O O M.	standing.	(Chief Engineer G. P. Kudryashov)	(4)
DATE OF PHOTO		TYPE	QUALITY	CLASS	NO. OF CARDS	SOURCE OF PHOTOGRAPH			
5 Oct		62	1	4	1	25X1A			
CLASSIFICATION		O U O	CAPTIONED BY	W H					

PHOTO NO. 876360 LOT NO. R 5595 MAP REFERENCE C LATITUDE 55 45 N LONGITUDE 37 35 E

COUNTRY USSR PROVINCE

AREA NO	SUBJECT	SUBJECT	SUBJECT	SUBJECT	SUBJECT	SUBJECT	SUBJECT	SUBJECT
B 167N	AJL							
M O S C O W			W A T E R			S Y S.		N O
R T H E R N		S T A.				[ P L A N T ]		C A
Y O U T								

→ OF AERATION PLANT.

(9)

DATE OF PHOTO	TYPE	QUALITY	CLASS	NO. OF CARDS	SOURCE OF PHOTOGRAPH
6 Oct 62	1	1	4	1	25X1A
CLASSIFICATION 040				CAPTIONED BY WH	



PHOTO NO.	876361	LOT NO.	R5595	MAP REFERENCE	C	LATITUDE	50 26 N	LONGITUDE	30 31 E
COUNTRY	USSR								
AREA NO.	B 233N	SUBJECT	AJL	SUBJECT		SUBJECT		SUBJECT	
	K I E V	<sup>5</sup>		W A T E R	<sup>10</sup>		W O R K S		<sup>20</sup> R
	A W	<sup>25</sup>	W A T E R	<sup>30</sup>	P U M P I N G	<sup>35</sup>			<sup>40</sup> S T A
	T I O W	<sup>45</sup>			<sup>50</sup>				

See CIA (#10)

(9)

DATE OF PHOTO	27 Sept	TYPE	62	QUALITY	1	CLASS	4	NO. OF CARDS	1	SOURCE OF PHOTOGRAPH	25X1A
CLASSIFICATION	OUO		CAPTIONED BY		WH						

PHOTO NO. 876362	LOT NO. R 5545	MAP REFERENCE C	LATITUDE 50 26 N	LONGITUDE 30 31 E
COUNTRY USSR		PROVINCE		
AREA NO. B 233 N	SUBJECT AJL	SUBJECT	SUBJECT	SUBJECT
K I E V	W A T E R	W O R K S		
A W	W A T E R	P U M P I N G	S T A	
T I O N				

See CIA (#9)

(9)

DATE OF PHOTO 27 Sept 62	TYPE 1	QUALITY 1	CLASS 4	NO. OF CARDS 1	SOURCE OF PHOTOGRAPH 25X1A
CLASSIFICATION OUO				CAPTIONED BY WH	

PHOTO NO.	876363	LOT NO.	R5595	MAP REFERENCE	C	LATITUDE	50 26N	LONGITUDE	30 31E
COUNTRY	USSR								
AREA NO.	B233N	SUBJECT	AJU	SUBJECT		SUBJECT		SUBJECT	
	K I E V		W A T E R		W O R K S				
	I G H		L I F T		P U M P I N G		S T A		
	T I O N								

(9)

DATE OF PHOTO	TYPE	QUALITY	CLASS	NO. OF CARDS	SOURCE OF PHOTOGRAPH
27 Sept 62	1	1	4	1	25X1A
CLASSIFICATION			CAPTIONED BY		
OUO			WH		

PHOTO NO. 876363      LOT NO. R5595      MAP REFERENCE C      LATITUDE 50 26N      LONGITUDE 30 31E

COUNTRY USSR      PROVINCE

AREA NO	SUBJECT	SUBJECT	SUBJECT	SUBJECT	SUBJECT	SUBJECT	SUBJECT	SUBJECT
B 233N	ATC							
K I E V	<sup>5</sup>	W A T E R	<sup>10</sup>	W O R K S	<sup>15</sup>			<sup>20</sup> F
F I L T E R	<sup>25</sup>	C O N T R O L	<sup>30</sup>		<sup>35</sup>	D A N E L		<sup>40</sup>
	<sup>45</sup>		<sup>50</sup>					

(9)

DATE OF PHOTO	TYPE	QUALITY	CLASS	NO. OF CARDS	SOURCE OF PHOTOGRAPH
27 Sept 62	1	1	4	1	25X1A
CLASSIFICATION O U O					CAPTIONED BY WH

PHOTO NO. 876364 LOT NO. R 5595 MAP REFERENCE C LATITUDE 50 26 N LONGITUDE 30 31 E

COUNTRY USSR PROVINCE

AREA NO	SUBJECT	SUBJECT	SUBJECT	SUBJECT	SUBJECT	SUBJECT	SUBJECT
B 233 N	AJC						
KIEV	5	WATER	10	WORKS	15		20
FILTER	25	OPERATING	30	GALLERY	35		40
ERY	45		50				

(9)

DATE OF PHOTO	TYPE	QUALITY	CLASS	NO. OF CARDS	SOURCE OF PHOTOGRAPH
27 Sept 62	1	1	4	1	25X1A
CLASSIFICATION ORO				CAPTIONED BY WH	

PHOTO NO. 871265 LOT NO. R 5595 MAP REFERENCE L LATITUDE 50 26 N LONGITUDE 30 31 E

COUNTRY	PROVINCE	SUBJECT								
<u>USSR</u>		<u>B 233N</u>	<u>AJL</u>							
<u>KIEV</u>	<u>5</u>	<u>WATER</u>	<u>10</u>	<u>WORKS</u>	<u>15</u>				<u>F</u>	<u>20</u>
<u>FILTER</u>	<u>25</u>	<u>OPERATING</u>	<u>30</u>	<u>GALL</u>	<u>35</u>	<u>L</u>				<u>40</u>
<u>ERY</u>	<u>45</u>	<u>PANEL</u>	<u>50</u>							

↓  
CONTROL.

DATE OF PHOTO	TYPE	QUALITY	CLASS	NO. OF CARDS	SOURCE OF PHOTOGRAPH
<u>27 Sept 62</u>	<u>10</u>	<u>1</u>	<u>4</u>	<u>1</u>	<u>25X1A</u>
CLASSIFICATION <u>SECRET</u>				CAPTIONED BY <u>WH</u>	

PHOTO NO. 876366		LOT NO. R5616		MAP REFERENCE		LATITUDE		LONGITUDE	
COUNTRY UAE			PROVINCE						
AREA NO.	SUBJECT	SUBJECT	SUBJECT	SUBJECT	SUBJECT	SUBJECT	SUBJECT	SUBJECT	SUBJECT
	N ALA								
	5		10			15			20
	CARGO	VEHICLE				DMITRI			20
	25		30						40
	CARGO	VEHICLE							
	45		50						
DATE OF PHOTO		TYPE	QUALITY	CLASS	NO. OF CARDS				
July - 6		2	4	2	B 1				
CLASSIFICATION		SEC/NO FOREIGN DISS		CAPTIONED BY					
				RL					

(30) 25X1A





PHOTO NO. 876368		LOT NO. 25816		MAP REFERENCE		LATITUDE		LONGITUDE	
COUNTRY USSR				PROVINCE					
AREA NO. N 44		SUBJECT		SUBJECT		SUBJECT		SUBJECT	
5		10		15		20		25	
CARGO		VEHICLE		DISTRIBUTION					
25		30		35		40		45	
CARGO		VEHICLE		DISTRIBUTION					
45		50		55		60		65	
DATE OF PHOTO		TYPE		QUALITY		CLASS		NO. OF CARDS	
6/2		3		3		25		1	
CLASSIFICATION				CAPTIONED BY		[REDACTED]			
SEC/NO FOREIGN DISS				22					

25X1A

PHOTO NO. 876369		LOT NO. R5616		MAP REFERENCE		LATITUDE		LONGITUDE	
COUNTRY USSR			PROVINCE						
AREA NO	SUBJECT	SUBJECT	SUBJECT	SUBJECT	SUBJECT	SUBJECT	SUBJECT	SUBJECT	SUBJECT
	NADC								
	5			10			15		20
	TANKER		OPALA				35		40
	25			30					
				50					
	45								
(14, 30)									
25X1A									
DATE OF PHOTO		TYPE	QUALITY	CLASS	NO. OF CARDS				
July - 6		2	3	2	B 1				
OCT - 6									
CLASSIFICATION				SEC/NO FOREIGN DISS		CAPTIONED BY			
						RL			

PHOTO NO.	876370	LOT NO.	R5616	MAP REFERENCE		LATITUDE		LONGITUDE	
COUNTRY	USSR		PROVINCE						
AREA NO.	N AOC	SUBJECT		SUBJECT		SUBJECT		SUBJECT	
		5		10		15		20	
	TANKER			OPALA		35		40	
		25							
		45		50					
(14, 30)									
25X1A									
DATE OF PHOTO	JULY -	TYPE	3	QUALITY	2	CLASS	B	NO. OF CARDS	1
	OUT								
CLASSIFICATION	SECRET FOREIGN DISS			CAPTIONED BY		RL			

PHOTO NO. 876371		LOT NO. R5616		MAP REFERENCE		LATITUDE		LONGITUDE	
COUNTRY USSR			PROVINCE						
AREA NO	SUBJECT	SUBJECT	SUBJECT	SUBJECT	SUBJECT	SUBJECT	SUBJECT	SUBJECT	SUBJECT
	NALA								
	5			10		15			20
	CARGO	VE	EL			KRA	NO		
	25			30					35
	OR	KL	EB						
	45			50					
(30) 25X1A									
DATE OF PHOTO		TYPE	QUALITY	CLASS	NO. OF CARDS				
July 1954		6 2 4	2	B	[REDACTED]				
CLASSIFICATION		SEC/NO FOREIGN DIS							
					RL				

PHOTO NO.	876372	LOT NO.	R5616	MAP REFERENCE	LATITUDE	LONGITUDE
COUNTRY	USSR					
AREA NO.	NALA					
SUBJECT	SUBJECT	SUBJECT	SUBJECT	SUBJECT	SUBJECT	SUBJECT
CARGO	VESEL				KRASNOS	
<del>ORZKLES</del>						
(20) 25X1A						
DATE OF PHOTO	TYPE	QUALITY	CLASS	NO. OF CARDS	[REDACTED]	
July - Oct	6 2 4	2	B			
CLASSIFICATION	CAPTIONED BY					
	RL					

PHOTO NO. 876373		LOT NO. R5616		MAP REFERENCE		LATITUDE		LONGITUDE	
COUNTRY USSR				PROVINCE					
AREA NO.	SUBJECT	SUBJECT	SUBJECT	SUBJECT	SUBJECT	SUBJECT	SUBJECT	SUBJECT	SUBJECT
	N A L L								
	5			10			15		20
	B A R G E			S U N T A R			35		40
	25			50					
	45			50					
					(30) 25X1A				
DATE OF PHOTO		TYPE	QUALITY	CLASS	NO. OF CARDS		[REDACTED]		
JULY - 10		2	3	2	B 1				
CLASSIFICATION		SEC/NO FOREIGN DISS		CAPTIONED BY					
				EL					

PHOTO NO.	876374	LOT NO.	R5616	MAP REFERENCE		LATITUDE		LONGITUDE	
COUNTRY	USSR		PROVINCE						
AREA NO.	N 464	SUBJECT		SUBJECT		SUBJECT		SUBJECT	
		5		10		15		20	
	CAR	60	V E	3	3	EL			
	POL	23		30					
		45		50					

(30) 25X1A

DATE OF PHOTO	TYPE	QUALITY	CLASS	NO. OF CARDS
JULY -	6	2	4	2
015				3
CLASSIFICATION	SEC/NO FOREIGN DISS		CAPTIONED BY	
			RL	




PHOTO NO.	876375	LOT NO.	R5016	MAP REFERENCE		LATITUDE		LONGITUDE	
COUNTRY	USSR								
AREA NO.	N 126	SUBJECT		SUBJECT		SUBJECT		SUBJECT	
		5		10		15		20	
	P A B E N G E R				V E S S E L			K O L	
		25		30		35			40
	K A I D A			50					
		45							

DATE OF PHOTO	July - Oct	TYPE	6 2 4	QUALITY	2	CLASS	B 1	NO. OF CARDS	(30) 25X1A
CLASSIFICATION	REC/NO FOREIGN DISS		CAPTIONED BY		RL				



PHOTO NO.	876376	LOT NO.	R5016	MAP REFERENCE		LATITUDE		LONGITUDE	
COUNTRY	LIBERIA								
AREA NO.	NALL								
SUBJECT	SUBJECT	SUBJECT	SUBJECT	SUBJECT	SUBJECT	SUBJECT	SUBJECT	SUBJECT	SUBJECT
3	PA	BEN	GER	10	VE	3	3	EL	20
25	KHIDA			30		35			
				30					
DATE OF PHOTO	TYPE	QUALITY	CLASS	(30)	NO. OF CARDS	25X1A			
July -	6	2	4	2	B	[REDACTED]			
CLASSIFICATION	SECRET FOREIGN DIS		CAPTIONED BY		RL				

PHOTO NO. 876377	LOT NO. R5616	MAP REFERENCE	LATITUDE	LONGITUDE
COUNTRY USSR	PROVINCE			
AREA NO. N 226	SUBJECT	SUBJECT	SUBJECT	SUBJECT
	5	10	15	20
P A A B E N G E R		V E S E L		K O L
	25	30	35	40
K H I D A				
	45	50		

DATE OF PHOTO July - Oct	TYPE 6 2 4	QUALITY 2	CLASS B	NO. OF CARDS 1	(30) 25X1A
CLASSIFICATION SECRET FOREIGN DIS	CAPTIONED BY RL				

PHOTO NO. <b>876378</b>	LOC NO. <b>R5616</b>	MAP REFERENCE	LATITUDE	LONGITUDE
COUNTRY <b>USSR</b>	PROVINCE			
AREA NO. <b>NADe</b>	SUBJECT	SUBJECT	SUBJECT	SUBJECT
	<b>TANKER</b>	<b>URAL</b>		
	5	10	15	20
	25	30	35	40
	45	50		

(16, 32)

25X1A



DATE OF PHOTO	TYPE	QUALITY	CLASS	NO. OF CARDS
<b>July - OCT</b>	<b>62</b>	<b>3</b>	<b>B</b>	<b>1</b>
CLASSIFICATION			CAPTIONED BY	
			<b>RL</b>	

PHOTO NO.	876379	LOT NO.	R5616	MAP REFERENCE		LATITUDE		LONGITUDE	
COUNTRY	USSR								
AREA NO.	N ALA								
SUBJECT	CARGO	SUBJECT	VEHICLE	SUBJECT	SUBJECT	SUBJECT	SUBJECT	SUBJECT	SUBJECT
	5		10				15		20
	25		30				35		40
	45		50						

DATE OF PHOTO	JULY - OCT	TYPE		QUALITY		CLASS	B	NO. OF CARDS	1	30) 25X1A
CLASSIFICATION	SECRET	SEC/NO FOREIGN DISS		CAPTIONED BY	RL					

PHOTO NO. **876380** LOT NO. **R5616** MAP REFERENCE \_\_\_\_\_ LATITUDE \_\_\_\_\_ LONGITUDE \_\_\_\_\_

COUNTRY **USSR** PROVINCE \_\_\_\_\_

AREA NO. **NALA** SUBJECT SUBJECT SUBJECT SUBJECT SUBJECT SUBJECT SUBJECT SUBJECT

<b>C</b>	<b>A</b>	<b>R</b>	<b>G</b>	<b>O</b>	<b>V</b>	<b>E</b>	<b>S</b>	<b>S</b>	<b>E</b>	<b>L</b>	<b>K</b>	<b>A</b>	<b>S</b>	<b>H</b>	<b>I</b>	<b>R</b>	<b>A</b>

(30) 25X1A

DATE OF PHOTO	TYPE	QUALITY	CLASS	NO. OF CARDS
<b>July - Oct</b>	<b>3</b>	<b>2</b>	<b>B</b>	<b>1</b>

CLASSIFICATION **SECRET** CAPTIONED BY **RL**

PHOTO NO. 876381	LOT NO. R5616	MAP REFERENCE	LATITUDE	LONGITUDE
COUNTRY USSR		PROVINCE		
AREA NO.	SUBJECT	SUBJECT	SUBJECT	SUBJECT
	NAL4			
	5		30	20
	25		30	30
	45		50	

CARGO VESSELS LEHMALE

(30) 25X1A

DATE OF PHOTO	TYPE	QUALITY	CLASS	NO. OF CARDS
July - 6	23	2	B1	1
Oct				
CLASSIFICATION				CAPTIONED BY
SEC/HQ FOREIGN DISS				RL



PHOTO NO. 876382      LOT NO. R5616      MAP REFERENCE      LATITUDE      LONGITUDE

COUNTRY USSR      PROVINCE

AREA NO	SUBJECT	SUBJECT	SUBJECT	SUBJECT	SUBJECT	SUBJECT	SUBJECT	SUBJECT
	NALG							
	5			10		15		20
	CARGO	VE	SE			1	EN	MALE
	25			30				
	43			50				

(30) 25X1A

DATE OF PHOTO	TYPE	QUALITY	CLASS	NO. OF CARDS	SO
July -	6	2	3	2	B 1
Oct					

CLASSIFICATION      SECOND FOREIGN DIS      CAPTIONED BY RL

PHOTO NO. 876383 LOT NO. R5616 MAP REFERENCE LATITUDE LONGITUDE

COUNTRY UZBEK PROVINCE

AREA NO.	SUBJECT	SUBJECT	SUBJECT	SUBJECT	SUBJECT	SUBJECT	SUBJECT	SUBJECT
U79R	NAL4							
	5		10		15		20	
	35		30		35		40	
	45		50					

CARGO VESSEL / ~~REMARKS~~

(30) 25X1A

DATE OF PHOTO	TYPE	QUALITY	CLASS	NO. OF CARDS	SC
July - 6	2	3	2	B 1	

CLASSIFICATION: **SECRET FOREIGN DISS** CAPTIONED BY: **RL**

FORM 1 Jun 55

GPO 918791



PHOTO NO. 876384		LOT NO. R5617		MAP REFERENCE		LATITUDE		LONGITUDE	
COUNTRY USSR			PROVINCE						
AREA NO.	SUBJECT	SUBJECT	SUBJECT	SUBJECT	SUBJECT	SUBJECT	SUBJECT	SUBJECT	SUBJECT
	N	ALL							
	3			10			15		20
	L	A	R	G	O	V	E	S	E
	23			30			35		40
				50					
	45								
(30)									
DATE OF PHOTO		TYPE	QUALITY	CLASS	NO. OF CARDS	SOURCE OF PHOTOGRAPH			
		4	2	4	1	25X1A			
CLASSIFICATION		CAPTIONED BY			[REDACTED]				
000		RL							



PHOTO NO. 876386	LOT NO. 25617	MAP REFERENCE	LATITUDE	LONGITUDE				
COUNTRY HBR	PROVINCE							
AREA 20	SUBJECT	SUBJECT	SUBJECT	SUBJECT	SUBJECT	SUBJECT	SUBJECT	SUBJECT
N ALL								
5	10	15	20					
CA 260	VE 3	FE 2	TI 1	MI 1	RI 1	BA		
25	30	35	40					
ZE 1	PT	GE 1	NO 2	LA 2	LA 2			
45	50							
(30)								
DATE OF PHOTO	TYPE	QUALITY	CLASS	NO. OF CARDS	SOURCE OF PHOTOGRAPH			
	4	2	4	1	25X1A			
					[REDACTED]			
CLASSIFICATION	000		CAPTIONED BY		RL			

GPO 918791

PHOTO NO.	876387	LOT NO.	R 5617 A	MAP REFERENCE		LATITUDE		LONGITUDE	
COUNTRY	USSR								
AREA NO.	N ALA	SUBJECT		SUBJECT		SUBJECT		SUBJECT	
	5				10			15	20
	CARRO				VEHICLE			TARTY	24
	25				30			35	40
	RIGA				50				
	45								
(30)									
DATE OF PHOTO		TYPE	4	QUALITY	2	CLASS	4	NO. OF CARDS	1
CLASSIFICATION						SOURCE OF PHOTOGRAPH			
090						25X1A			
CAPTIONED BY						[REDACTED]			
RL									

PHOTO NO. 876388		LOT NO. R5417A		MAP REFERENCE		LATITUDE		LONGITUDE	
COUNTRY USA			PROVINCE						
AREA NO N A 6									
SUBJECT		SUBJECT		SUBJECT		SUBJECT		SUBJECT	
5		10		15		20		25	
C A R G O		V E H I C L E		E Q U A T O R					
25		30		35		40		45	
45		50							
(30)									
DATE OF PHOTO		TYPE	QUALITY	CLASS	NO. OF CARDS	SOURCE OF PHOTOGRAPH 25X1A			
		4	2	4	1	[REDACTED]			
CLASSIFICATION 000				CAPTIONED BY RL					

PHOTO NO.	876389	LOT NO.	R 5617 #		MAP REFERENCE	LATITUDE	LONGITUDE
COUNTRY	USSR						
AREA NO.	N ALA	SUBJECT	SUBJECT	SUBJECT	SUBJECT	SUBJECT	SUBJECT
		5		10		15	20
	C A R G O		V E S T E L		K A R L		W B
	R X	25		30		35	40
		45		50			
(SA)							
DATE OF PHOTO	TYPE	QUALITY	CLASS	NO. OF CARDS	SOURCE OF PHOTOGRAPH		
		4 2	4	1	25X1A		
CLASSIFICATION	000			CAPTIONED BY	[REDACTED]		

PHOTO NO.	876390	LOT NO.	R5617	MAP REFERENCE	LATITUDE	LONGITUDE
COUNTRY	USSR					
AREA NO.	N ALT					
	SUBJECT	SUBJECT	SUBJECT	SUBJECT	SUBJECT	SUBJECT
	5	10	15	20	25	30
	CARGO	VESEL	BELOOST			
	25	30	35	40	45	
	ROV	AT	LENINGRAD			
	45	50				

DATE OF PHOTO	TYPE	QUALITY	CLASS	NO. OF CARDS	SOURCE OF PHOTOGRAPH
					25X1A
	4	2	4	1	[REDACTED]
CLASSIFICATION	040			CAPTIONED BY	PL

PHOTO NO. <b>876391</b>	LOT NO. <b>R5617</b>	MAP REFERENCE	LATITUDE	LONGITUDE
COUNTRY <b>USSR</b>	PROVINCE			
AREA NO. <b>U382</b>	SUBJECT <b>N ALA</b>	SUBJECT	SUBJECT	SUBJECT
	5	10	15	20
<b>C A R G O</b>	<b>V E S S E L</b>	<b>P E N G U I N</b>		
	25	30	35	40
	45	50		

DATE OF PHOTO	TYPE	QUALITY	CLASS	NO. OF CARDS	SOURCE OF PHOTOGRAPH
	<b>4</b>	<b>2</b>	<b>4</b>	<b>1</b>	<b>25X1A</b>
CLASSIFICATION	<b>040</b>		CAPTIONED BY <b>RL</b>		[REDACTED]



PHOTO NO. <b>876392</b>	LOT NO. <b>R5017</b>	MAP REFERENCE	LATITUDE	LONGITUDE
COUNTRY <b>USSR</b>	PROVINCE			
AREA NO. <b>N AK2</b>	SUBJECT	SUBJECT	SUBJECT	SUBJECT
	<b>5</b>	<b>10</b>	<b>15</b>	<b>20</b>
<b>1L-62</b>	<b>2</b>	<b>CLASH</b>	<b>1E</b>	<b>DA</b>
	<b>25</b>	<b>30</b>	<b>35</b>	<b>40</b>
<b>GER</b>	<b>DL</b>	<b>AE</b>		
	<b>45</b>	<b>50</b>		

(2,31)

DATE OF PHOTO	TYPE	QUALITY	CLASS	NO. OF CARDS	SOURCE OF PHOTOGRAPH
	<b>4</b>	<b>2</b>	<b>4</b>	<b>1</b>	<b>25X1A</b>
CLASSIFICATION	CAPTIONED BY				
<b>OUO</b>	<b>RK</b>				

PHOTO NO. 876393	LOT NO. R 507	MAP REFERENCE	LATITUDE	LONGITUDE				
COUNTRY USSR	PROVINCE							
AREA NO. N	SUBJECT <del>AD</del>	SUBJECT <del>AD</del>	SUBJECT AD	SUBJECT	SUBJECT	SUBJECT	SUBJECT	SUBJECT
	5		10		15		20	
T A N K E R		O L E G			K O B H E V O I			
	25		30		35		40	
	45		50					
				(16, 30)				
DATE OF PHOTO	TYPE	QUALITY	CLASS	NO. OF CARDS	SOURCE OF PHOTOGRAPH			
	4	2	4	1	25X1A			
CLASSIFICATION	OEO			CAPTIONED BY	[REDACTED]			
				RK				

PHOTO NO.	876394	LOT NO.	K5617		MAP REFERENCE	LATITUDE	LONGITUDE
COUNTRY	4992						
AREA NO.	N RTP BBB						
	SUBJECT	SUBJECT	SUBJECT	SUBJECT	SUBJECT	SUBJECT	SUBJECT
	5	10	15	20	25	30	35
	COMMON	OUT	GERMAN	T			
	25	30	35	40	45	50	
	TOU	IN	TRNG	FOR	S	P	A
	45	50					
	E	FLIGHT					

DATE OF PHOTO	TYPE	QUALITY	CLASS	NO. OF CARDS	SOURCE OF PHOTOGRAPH
	1	2	4	2	25X1A
CLASSIFICATION	040		CAPTIONED BY		
			RL		

PHOTO NO.	876395	LOT NO.	R5617	MAP REFERENCE		LATITUDE		LONGITUDE	
COUNTRY	YUGAR								
AREA NO.	N	9TP	BBB						
	5			10				15	20
	25			30				35	40
	45			50					
CO & MANUFACT ANDRIAN N KOLAYEV IN TRAINING FOR FLIGHT LEACE									
(48)									
DATE OF PHOTO		TYPE	1	QUALITY	2	CLASS	4	NO. OF CARDS	2
CLASSIFICATION						SOURCE OF PHOTOGRAPH			
090						25X1A			
CAPTIONED BY						[REDACTED]			
						RL			