

PHOTO NO. 876200 LOT NO. R 542B MAP REFERENCE C LATITUDE 56 05N LONGITUDE 101 48E

COUNTRY USSR PROVINCE

AREA NO.	SUBJECT	SUBJECT	SUBJECT	SUBJECT	SUBJECT	SUBJECT	SUBJECT	SUBJECT
D 127N	A4F	AB7						
B	R	A	T	S	K	G	E	S.
E	P	L.	O	N	R	I	G	H
F	A	N	G	A	R	A,	[R]	

→ ~~PERA~~ River.

(17, 25)

DATE OF PHOTO	TYPE	QUALITY	CLASS	NO. OF CARDS	SOURCE OF PHOTOGRAPH
	70	2	4	2	Encl Stio. 4 (74)

CLASSIFICATION 060 CAPTIONED BY WH 59

PHOTO NO.	876203	LOT NO.	R 4315	MAP REFERENCE	C	DATE	03-55N	77-11W
COUNTRY	Colombia		PROVINCE	Valle del Cauca				
AREA NO	427E	SUBJECT	C 28	SUBJECT		SUBJECT		SUBJECT
	B U E N A V E N T U R A						T E L E C O	
	M B L D G.							
(EMPRESA NACIONAL DE TELECOMUNICACIONES)								
DATE OF PHOTO	7	TYPE		QUALITY		CLASS	25X1A	NO. OF CARDS
	Oct 61		3	1	3			1
CLASSIFICATION	Conf		CAPTIONED BY		[Redacted]			

PHOTO NO. 876204	LOT NO. R4315	MAP REFERENCE C	LATITUDE 03-55N 77-11W													
COUNTRY Colombia	PROVINCE Valle del Cauca															
AREA NO. 427E	SUBJECT C	SUBJECT 34	SUBJECT	SUBJECT	SUBJECT	SUBJECT	SUBJECT	SUBJECT								
B	U	E	N	A	V	E	N	T	U	R	A	(N	R.)	H	O	U
S	E	S	A	Y	O	A	G	R	R.	T	O	C	A	L	I.	
7																
DATE OF PHOTO	TYPE	QUALITY	CLASS	NO. OF CARDS	SC	25X1A										
Oct	(F1)	3	1	3	1	[REDACTED]										
CLASSIFICATION	CONF		CAPTIONED BY [Signature]													

PHOTO NO.	876205	LOT NO.	R4315	MAP REFERENCE	C	LATITUDE	03-53N	LONGITUDE	76-31W
COUNTRY	Colombia		PROVINCE	Valle del Cauca					
AREA NO	427E	SUBJECT	A42	SUBJECT		SUBJECT		SUBJECT	
	CALIMA		(NR)			EARTH			
	FLITE					PROJECT			

17

25X1A

DATE OF PHOTO	TYPE	QUALITY	CLASS	NO. OF CARDS	SC
Oct 6	4	1	3	1	[REDACTED]
CLASSIFICATION	conf.		CAPTIONED BY	[Signature]	

PHOTO NO.	876206	LOT NO.	R4315	MAP REFERENCE	C	LATITUDE	03-53N	LONGITUDE	76-31W
COUNTRY	Colombia		PROVINCE	Valle del Cauca					
AREA NO.	427E	SUBJECT	A42	SUBJECT	C3A	SUBJECT		SUBJECT	
	CALIMA		(N.R.)						
	PROJ		PROJECT						

OFFICIAL HOUSING TO RIGHTS
 EARTH DAM TO LEFT
 PART ① of 2 part pan. See CIA
 876207

7-17

25X1A

DATE OF PHOTO	TYPE	QUALITY	CLASS	NO. OF CARDS	SC
Oct 61	3	1	3	2	
CLASSIFICATION				CLASSIFIED BY	
Conf				JP	

PHOTO NO.	876207	LOT NO.	R 4315	MAP REFERENCE	C	LATITUDE	03-53N	LONGITUDE	76-31W
COUNTRY	Colombia		PROVINCE	Valle del Cauca					
AREA NO.	427E	SUBJECT	A42	SUBJECT	C3A	SUBJECT		SUBJECT	
		5	CALIMA		(N.R.)		HYDRO	15	ELEC
		22	TRIC		PROJECT		35		20
		45							20

OFFICIAL HOUSING TO LEFT.

PART 2 of 2 part pers. See CIA
876206

7-17

25X1A

DATE OF PHOTO	TYPE	QUALITY	CLASS	NO. OF CARDS	SO
Oct 61	3	1	3	2	[REDACTED]
CLASSIFICATION				CAPTIONED BY	
Conf				[Signature]	

PHOTO NO.	876208	LOT NO.	R4315	MAP REFERENCE	C	LATITUDE	03-25N	LONGITUDE	76-30W	
COUNTRY	Colombia		PROVINCE							Valle del Cauca
AREA NO.	427E	SUBJECT	D36	SUBJECT		SUBJECT		SUBJECT		
		5		10			15		20	
	CAL I	25	R I O	30		C A L I	35		40	
		45		50						
25X1A										
DATE OF PHOTO	TYPE	QUALITY	CLASS	NO. OF CARDS	SO	[REDACTED]				
Oct 61	3	1	3	1						
CLASSIFICATION	Conf			CAPTIONED BY		Gp				

PHOTO NO. 876211		LOT NO. R 4315		MAP REFERENCE C	LATITUDE 03-25N 76-30W		
COUNTRY Colombia				PROVINCE Valle del Cauca			
AREA NO. 427E	SUBJECT C12	SUBJECT	SUBJECT	SUBJECT	SUBJECT	SUBJECT	SUBJECT
C	A	L	C	A	T	H	E
O	O	F	O	F	H	O	T
I	R	E	A	L	A	L	F
							E
							R
							R
							R

10

DATE OF PHOTO	TYPE	QUALITY	CLASS	NO. OF CARDS	5
Oct 6	3	1	3	1	[REDACTED]
CLASSIFICATION conf				CAPTIONED BY [Signature]	

25X1A

PHOTO NO. 876212 LOT NO. R4315 MAP REFERENCE C ~~76~~ ~~76~~

COUNTRY Colombia PROVINCE Valle del Cauca

AREA NO	SUBJECT	SUBJECT	SUBJECT	SUBJECT	SUBJECT	SUBJECT	SUBJECT	SUBJECT
427E	D36							
	5		10		15		20	
D	A	G	U	A	R	i	V	E
	25		30		35		40	
i	L	R	O	A	D	F	R.	B
	45		50					
R	A	T	O	C	A	L	I	

25X1A

DATE OF PHOTO	TYPE	QUALITY	CLASS	NO. OF CARDS	SC
Oct 67	3	1	3	1	

CLASSIFICATION Conf CAPTIONED BY [Signature]

PHOTO NO. 876213		LOT NO. R4315		MAP REFERENCE C		LATITUDE 7 30		LONGITUDE 75 00								
COUNTRY Colombia				PROVINCE Valle del Cauca												
AREA NO. 427E	SUBJECT L38	SUBJECT D36	SUBJECT AKY	SUBJECT	SUBJECT	SUBJECT	SUBJECT	SUBJECT	SUBJECT							
D	A	G	U	A	R	I	V	E	R							
N	E	L	F	O	R	N	E	W	B	U	F	U	N	A	V	E
N	T	U	R	A	-	C	A	L	I	HIGHWAY IN CENTER BG.						
DATE OF PHOTO 1728		TYPE 3	QUALITY 1	CLASS 3	NO. OF CARDS 3	SC [REDACTED]										
CLASSIFICATION Conf				CAPTIONED BY Op												

PHOTO NO. 876214		LOT NO. R 4315		MAP REFERENCE C		LATITUDE		LONGITUDE	
COUNTRY Colombia				PROVINCE Valle del Cauca					
AREA NO. 427E		SUBJECT DID	SUBJECT	SUBJECT	SUBJECT	SUBJECT	SUBJECT	SUBJECT	SUBJECT
M D U N T A		J N		A L O N G		B U F N A			
V E N T U R A		- C A L I		R A I L R O A		D.			
DATE OF PHOTO		TYPE	QUALITY	CLASS	NO. OF CARDS	SC			
Oct 6 1		3	1	3	1	[REDACTED]			
CLASSIFICATION Conf				CAPTIONED BY JP					
FORM NO. 1 1 Jun 54		USE PREVIOUS EDITIONS		PHOTO ANALYSIS REPORT				GPO 918791	

PHOTO NO. 876216		LOT NO. R4315		MAP REFERENCE C		LATITUDE		LONGITUDE	
COUNTRY Colombia				PROVINCE Valle del Cauca					
AREA NO. 427E		SUBJECT AKM	SUBJECT DID	SUBJECT	SUBJECT	SUBJECT	SUBJECT	SUBJECT	SUBJECT
RR	T	R	A	C	K	B	E	T	W
N	A	V	E	N	T	U	R	A	&
						C	A	L	I.
1-27		25X1A							
DATE OF PHOTO		TYPE	QUALITY	CLASS	NO. OF CARDS				
01 61		3	1	3	2				
CLASSIFICATION conf				CAPTIONED BY Op					

PHOTO NO. 876217	LOT NO. R4315	MAP REFERENCE c	LATITUDE —	LONGITUDE —
COUNTRY Colombia	PROVINCE Valle del Cauca			
AREA NO. 427E	SUBJECT AKY	SUBJECT DID	SUBJECT	SUBJECT
R D	5	10	15	20
G	25	30	35	40
R R	45	50		
1-28 DATE OF PHOTO TYPE QUALITY CLASS NO. OF CARDS 25X1A [REDACTED]				
CLASSIFICATION conf		CAPTIONED BY [Signature]		

PHOTO NO.	875218	LOT NO.	R4315	MAP REFERENCE	N 18	LATITUDE	04-17N	LONGITUDE	74-26W
COUNTRY	Colombia			PROVINCE	Cundinamarca				
AREA NO.	437E	SUBJECT	CGB C72	SUBJECT		SUBJECT		SUBJECT	
	A	R	B	E	L	A	E	Z	
	L	D	R	E	N	P	A	R	A
	R	E	E	T.					
DATE OF PHOTO	6-8	TYPE	3	QUALITY	1	CLASS	3	NO. OF CARDS	2
CLASSIFICATION	Conf			CAPTIONED BY [Signature]					




PHOTO NO. 876219		LOT NO. R4315		MAP REFERENCE N 17		LATITUDE 04-17N		LONGITUDE 74-26W	
COUNTRY Colombia				PROVINCE Cundinamarca					
AREA NO 437E		SUBJECT C62		SUBJECT C72		SUBJECT C9C			
A R B E L A E Z		C I T Y		W I T H					
C H U R C H		I N		B G.					
6-7-8						25X1A			
DATE OF PHOTO		TYPE		QUALITY		CLASS		NO. OF CARDS	
Sept 6		3		1		3		3	
CLASSIFICATION Conf				CAPTIONED BY [Signature]					

PHOTO NO. 876221	LOT NO. R4315	MAP REFERENCE N18	LATITUDE 04-17 N	LONGITUDE 74-26 W
COUNTRY Colombia	PROVINCE Cundinamarca			
AREA NO. 437E	SUBJECT C72	SUBJECT AC6B	SUBJECT	SUBJECT
A	R	B	E	L
5	A	E	Z	
10	S	C	H	O
15	L			C
20				H
25	L	D	R	E
30	N			
35	L	I	N	E
40				
45				
50				

6-8

25X1A



DATE OF PHOTO	TYPE	QUALITY	CLASS	NO. OF CARDS
Sept 61	3	1	B	2

CLASSIFICATION: *conf* CAPTIONED BY: *[Signature]*

PHOTO NO.	876223	LOT NO.	R4315	MAP REFERENCE	C	LATITUDE	04-17N	LONGITUDE	74-26W
COUNTRY	Colombia		PROVINCE						
AREA NO		427E		CIN					
SUBJECT		ARBELEAZ		FUTURE		HOM			
SUBJECT		E FOR		OLD		WOMEN.			

8	DATE OF PHOTO	TYPE	QUALITY	CLASS	NO. OF CARDS	25X1A
	Sept 61	3	1	3	1	[REDACTED]
CLASSIFICATION	Conf		CAPTIONED BY		[REDACTED]	

PHOTO NO. 876224	LOT NO. R4867	MAP REFERENCE C	LATITUDE 4348N	LONGITUDE 1917E
COUNTRY YUGOSLAVIA	PROVINCE BOJNA	HERCEGOVINA		
AREA NO 380M	SUBJECT DUD	SUBJECT DUD	SUBJECT AKZ	SUBJECT D48
V	1	5	10	15
E	6	15	20	25
R	11	16	21	26
A	16	21	26	31
D	21	26	31	36
N	26	31	36	41
N	31	36	41	46
E	36	41	46	51
W	41	46	51	56
R	46	51	56	61
S	51	56	61	66
W	56	61	66	71
O	61	66	71	76
F	66	71	76	81
5 miles				
VISegrad.				

(1, 19, 28) 25X1C

DATE OF PHOTO	TYPE	QUALITY	CLASS	NO. OF CARDS	SOURCE
Sept 61	4	2	2	4	[REDACTED]
CLASSIFICATION Secret					CAPTIONED [Signature]


PHOTO NO.	876225	LOT NO.	R4867	MAP REFERENCE	C	LATITUDE	4348N	LONGITUDE	1917E
COUNTRY	YUGOSLAVIA		PROVINCE BOSNA I HERCEGOVINA						
AREA NO	380M	SUBJECT	DOD	SUBJECT	DOD	SUBJECT	AKZ	SUBJECT	248
	V	1	5	E	G	R	A	D	(NR)
	N	N	E	W	R	D	A	S	O
	R	1	5	W	O	F	[FWN]		
	5 miles		VISegrad.						
									
							(1, 11, 28)	25X1C	
DATE OF PHOTO	TYPE	QUALITY	CLASS	NO. OF CARDS	SOURCE	[REDACTED]			
Sept 6	1	4	2	2	4				
CLASSIFICATION	Secret			CAPTIONED [Signature]					

PHOTO NO. 876226	LOT NO. R4867	MAP REFERENCE C	LATITUDE 4348N	LONGITUDE 1917E
COUNTRY YUGOSLAVIA	PROVINCE BOSNA I HERCEGOVINA			
AREA NO 380M	SUBJECT AKZ	SUBJECT DOD	SUBJECT DQD	SUBJECT D48
V	1	5	10	15
N	25	30	35	40
R	45	50		

VISEGRAD. (1, 19, 28) 25X1C

5.5 MILES

DATE OF PHOTO	TYPE	QUALITY	CLASS	NO. OF CARDS	SOURCE
Sept 61	4	2	2	4	[REDACTED]
CLASSIFICATION Secret				CAPTIONED BY [Signature]	

PHOTO NO.	876227	LOT NO.	R4867	MAP REFERENCE	C	LATITUDE	4348N	LONGITUDE	1917E											
COUNTRY	YUGOSLAVIA		PROVINCE																	
			BOSNA I HERCEGOVINA																	
AREA NO.	380M	SUBJECT	AKZ	SUBJECT	D00	SUBJECT	D0Q	SUBJECT	D36	SUBJECT	D48	SUBJECT		SUBJECT		SUBJECT		SUBJECT		
	V	I	S	E	G	R	A	D												
	N	E	W		R	D			A	B	O	V	E							
	6		M		S	W														

MILES

(1, 18, 28, 29) 25X1C

DATE OF PHOTO	TYPE	QUALITY	CLASS	NO. OF CARDS	SOURCE OF
Sept 61	4	2	2	5	[REDACTED]
CLASSIFICATION	Secret		CAPTIONED BY [Signature]		

PHOTO NO.	876228	LOT NO.	R4867	MAP REFERENCE	C	LATITUDE	4348 N	LONGITUDE	1917 E									
COUNTRY	YUGOSLAVIA		PROVINCE															
AREA NO.	380M	SUBJECT	AKZ	SUBJECT	DDD	SUBJECT	DDQ	SUBJECT	D36	SUBJECT	D48	SUBJECT		SUBJECT		SUBJECT		
	V	I	J	E	G	R	A	D										20
	N	I	W															10
	6	M																

7
MILES

DATE OF PHOTO	TYPE	QUALITY	CLASS	NO. OF CARDS	SOURCE OF
Sept 61	W	2	2	5	[REDACTED]
CLASSIFICATION	Secret		CAPTIONED BY [Signature]		

(1, 18, 28, 29) 25X1C

PHOTO NO.	876229	LOT NO.	R 4867	MAP REFERENCE	(118)	LATITUDE	4344 N	LONGITUDE	1911 E					
COUNTRY	YUGOSLAVIA		PROVINCE	BOŠNA I HERCEGOVINA										
AREA NO.	380M	SUBJECT	ANKZ	SUBJECT	DOB	SUBJECT	DOQ	SUBJECT	D48					
		SUBJECT	D36	SUBJECT		SUBJECT		SUBJECT						
M	E	D	E	D	A	(N A)	10	L	K	G	15	W	A	20
	T	U	N	N	E	L	30	R	D		35	A	B	40
D	R	I	N	A	R	I	V	E	R	S of town, AT 5343				

(SHEET NK 341) ~~AKZ~~

DATE OF PHOTO	TYPE	QUALITY	CLASS	NO. OF SLIDES	SOURCE OF
Sept 6 1 4		2	2	5	[REDACTED]
CLASSIFICATION				CAPTIONED BY	
Secret				[Signature]	

PHOTO NO. 876230		LOT NO. R4967		MAP REFERENCE N18		LATITUDE 4344N		LONGITUDE 1911E	
COUNTRY YUGOSLAVIA				PROVINCE BOSNA I HERCEGOVINA					
AREA NO. 310M		SUBJECT NKZ	SUBJECT DOD	SUBJECT DOD	SUBJECT D48	SUBJECT	SUBJECT	SUBJECT	SUBJECT
M E D E D A		N A R I		10	L K G	15	S W	A	20
T U N N E L		30	N	A D	35	A B	O V E	E	40
D R I N A		R I V E R		50	S OF TOWN, AT 5343				
(SHEET NK 34-1) AKZ									
(1, 15, 28) 25X1C									
DATE OF PHOTO		TYPE	QUALITY	CLASS	NO. OF CARDS	SOURCE C			
Sept 6 1 4		2	2	4	[REDACTED]				
CLASSIFICATION Secret				CAPTIONED BY [Signature]					

ILLEGIB

Approved For Release 2000/06/02 : CIA-RDP78-05867A000401370023-0

Approved For Release 2000/06/02 : CIA-RDP78-05867A000401370023-0

PHOTO NO.	876232	LOT NO.	R4867	MAP REFERENCE	(NIP)	LATITUDE	43 42 N	LONGITUDE	19 06 E											
COUNTRY	YUGOSLAVIA		PROVINCE BOŠNA I HERCEGOVINA																	
AREA NO	310 M	SUBJECT	AKW	SUBJECT	AKZ	SUBJECT	D36	SUBJECT	D03	SUBJECT	D08	SUBJECT	D48	SUBJECT		SUBJECT				
	U	S	T	1	P	R	A	C	A	10	(W R)			15	N	E	W	20	B	R
	I	D	G	E	25	O	V	E	R	30	D	R	I	N	A	R		40	Ⓟ	
	K	M	E	45	O	F	T	O	W	N.										

DATE OF PHOTO	TYPE	QUALITY	CLASS	NO. OF CARDS	SOURCE	25X1C
Sept 6/4	4	2	2	6	[REDACTED]	
CLASSIFICATION	Secret		CAPTIONED BY		[Signature]	

PHOTO NO.	876233	LOT NO.	R4867	MAP REFERENCE	N18	LATITUDE	43 42 N	LONGITUDE	19 06 E
COUNTRY	YUGOSLAVIA		PROVINCE						
AREA NO.	310 M	BOŠNJA I HERCEGOVINA							
SUBJECT	AKW	AKZ	DZL	DOD	DOR	D48			
U	S	T	I	P	R	A	C	A	10
									(W R)
									15
									N E W
									20
									B R
									30
									D R I N A
									35
									R
									40
									Ⓢ
									50
									T O W N

DATE OF PHOTO	TYPE	QUALITY	CLASS	NO. OF CARDS	SOURCE	25X1C
Sept 6/4	4	2	2	6	[REDACTED]	
CLASSIFICATION	Secret		CAPTIONED BY		[Signature]	

Approved For Release 2000/06/02 : CIA-RDP78-05867A000401370023-0

PHOTO NO. 876234		LOT NO. R4867		MAP REFERENCE (U12)		LATITUDE 4331 N 1847 E		LONGITUDE								
COUNTRY YUGOSLAVIA		PROVINCE ZENICA / HERCEGOVINA														
AREA NO 380 M		SUBJECT AKZ	SUBJECT AKL	SUBJECT C3P	SUBJECT DOD	SUBJECT DOQ	SUBJECT	SUBJECT	SUBJECT							
F	O	C	A	(N R)	L	K	G	d	15	o	N	F	20	O		
C	A	-	G	A	C	K	O	R	D	3	M	I	C	E	f	40
b	O	F	F	O	C	A			50							
DATE OF PHOTO		TYPE	QUALITY	CLASS	NO. OF CARDS	SOURCE C [REDACTED]										
Sept 6, 4		4	2	2	5											
CLASSIFICATION		Captioned by														
Secret		A														

(1,7,24,28) 25X1C

PHOTO NO.	876235	LOT NO.	R4867	MAP REFERENCE	(NIB)	LATITUDE	4321N	1832E	
COUNTRY	YUGOSLAVIA		PROVINCE BOJNA 1 HERCEGOVINA						
AREA NO.	380M	SUBJECT	DOD	SUBJECT	DOR	SUBJECT	AKZ	SUBJECT	D4Y
		5	T J E N T I	10	5	F O C A		20	G
		25	A C K O	30	15	R D	35	40	E N T E R I N G
		45	J E S K A	50		G O R G E			S U T

DATE OF PHOTO	TYPE	QUALITY	CLASS	NO. OF CARDS	SOURCE OF
Sept 61	4	2	2	4	25X1C
CLASSIFICATION	Secret		CAPTIONED BY: DM.		

PHOTO NO.	876236	LOT NO.	R4867	MAP REFERENCE	(N15)	LATITUDE	4321N	LONGITUDE	1842E									
COUNTRY	YUGOSLAVIA		PROVINCE BOJNA 1 HERCEGOVINA															
AREA NO.	380M	SUBJECT	DOD	SUBJECT	DDQ	SUBJECT	AKZ	SUBJECT	ML	SUBJECT	D48	SUBJECT		SUBJECT		SUBJECT		

(1, 18, 24, 28) 25X1C

DATE OF PHOTO	TYPE	QUALITY	CLASS	NO. OF CARDS	SOURCE C
Sept 61	4	2	2	5	[REDACTED]
CLASSIFICATION Secret				CAPTIONED BY Du.	

PHOTO NO.	876237	LOT NO.	R4567	MAP REFERENCE	(N15)	LATITUDE	43°21'N	LONGITUDE	18°42'E												
COUNTRY	YUGOSLAVIA		PROVINCE	BOSNA		HERCEGOVINA															
AREA NO.	380M	SUBJECT	DOD	SUBJECT	DOD	SUBJECT	AKZ	SUBJECT	AHH	SUBJECT	AKM	SUBJECT	AKN	SUBJECT	D48	SUBJECT					
		5		10			(NR)			15			F	O	C	A	-	G			
		25		30						35			L	U	T	J	E	S	K	A	
		45		50																	
		G O R G E		3 MILES S OF TOWN. NOTE NUMBER RR AT RGT.																	
DATE OF PHOTO		TYPE	QUALITY	CLASS	NO. OF CARDS	SOURCE OF															
Sept 61		4	2	2	6																
CLASSIFICATION				CAPTIONED BY																	
Secret				om																	

PHOTO NO. 876238	LOT NO. R4867	MAP REFERENCE NIA	LATITUDE 4321N	LONGITUDE 1842E
COUNTRY YUGOSLAVIA	PROVINCE BOŠNA I HERCEGOVINA			
AREA NO. 390M	SUBJECT DWD	SUBJECT DWR	SUBJECT D48	SUBJECT AKZ
T	J	E	N	T
A	C	K	O	R
G	O	R	G	E
5 10 15 20 25 30 35 40 45 50 ↓ 4 MILES S OF TOWN.				
DATE OF PHOTO Sept 61				
TYPE 4				
QUALITY 2				
CLASS 2				
NO. OF CARDS 4				
SOURCE [REDACTED]				
CAPTIONED BY DM				
CLASSIFICATION Secret				

(1, 18, 28) 25X1C

PHOTO NO.	876239	LOT NO.	R4867	MAP REFERENCE	NH	LATITUDE	4321N	LONGITUDE	1842E
COUNTRY	YUGOSLAVIA		PROVINCE BOHNA HERCEGOVINA						
AREA NO.	310M	SUBJECT	D00	SUBJECT	D00	SUBJECT	D48	SUBJECT	AKZ
	T	J	E	N	T	I	S	T	E
	A	C	K	O	R	D			
	G	O	R	G	E				
	4 MILES S OF TOWN.								
DATE OF PHOTO	Sept 61	TYPE	4	QUALITY	2	CLASS	2	NO. OF CARDS	4
CLASSIFICATION	Secret			CAPTIONED BY		[Redacted]			

PHOTO NO.	876240	LOT NO.	R4867	MAP REFERENCE	(NIP)	LATITUDE	4311N	LONGITUDE	1837E
COUNTRY	YUGOSLAVIA		PROVINCE	BOŠNA I HERCEGOVINA.					
AREA NO.	340M	SUBJECT	AKZ	SUBJECT	DOD	SUBJECT	DOD	SUBJECT	D48
	C	E	M	E	R	N	O	(N R)	F
	K	O	R	D	N	O	F	T	O
	N								

TWD PUTESKA GORJE.

(1, 18, 28) 25X1C

DATE OF PHOTO	TYPE	QUALITY	CLASS	NO. OF CARDS	SOURCE
Sept 61	4	2	2	4.	[REDACTED]
CLASSIFICATION	CAPTIONED BY				
Secret	[Signature]				

PHOTO NO.	876241	LOT NO.	R4867	MAP REFERENCE	N15	LATITUDE	4311N	LONGITUDE	1837E
COUNTRY	YUGOSLAVIA		PROVINCE						
AREA NO	390M	SUBJECT		SUBJECT		SUBJECT		SUBJECT	
	AKZ	DOD		AMO					
	5	10		15		20		25	
	CE	MERNO		(NR)		FOCA		-SAC	
	25	30		35		40		45	
	K	RD		F		TOWN		LKG	
	45	50							
	N								

DATE OF PHOTO	TYPE	QUALITY	CLASS	NO. OF CARDS	SOURCE
Sept 61	4	2	2	3	(1, 23, 29) 25X1C
CLASSIFICATION	CAPTIONED BY				
Secret	[Signature]				

PHOTO NO.	876242	LOT NO.	R4867	MAP REFERENCE	(N18)	LATITUDE	44.7N	LONGITUDE	2219E
COUNTRY	YUGOSLAVIA			PROVINCE	SRBIA				
AREA NO.	480M	SUBJECT	AKZ	SUBJECT	D4V	SUBJECT		SUBJECT	
	5		(NR)	10	Z	A	J	E	C
	25		R	30	A	T	0	5	8
	45		3	50	4	-	0	2	5
									L
									K
									G
									N
									E
									20
									40
									60
									80
									100
DATE OF PHOTO	Aug 61	TYPE	4	QUALITY	2	CLASS	2	NO. OF CARDS	2
CLASSIFICATION	Secret			CAPTIONED BY	D.M.				
								25X1C	

PHOTO NO. 876243 LOT NO. R4867 MAP REFERENCE (N13) LATITUDE 44.7N LONGITUDE 22.9E

COUNTRY YUGOSLAVIA PROVINCE SRBIA

AREA NO	SUBJECT	SUBJECT	SUBJECT	SUBJECT	SUBJECT	SUBJECT	SUBJECT	SUBJECT	SUBJECT
480M	AK Z	D4V							
\$	A L A S	(N R)	10	Z	A J E C A R - N E	15			20
G O T I N	23	R D	30	A T	0.5	5 5	(S U E		40
E T	45	N K	3 4	- (1 2)		L K G N			

DATE OF PHOTO	TYPE	QUALITY	CLASS	NO. OF CARDS	SOURCE
1 Aug 61	4	2	2	2	(18,20) 25X1C [REDACTED]
CLASSIFICATION Secret					CAPTIONED BY D.M.

PHOTO NO.	876244	LOT NO.	R 4867	MAP REFERENCE	N14	LATITUDE	4407N	LONGITUDE	2219E
COUNTRY	YUGOSLAVIA			PROVINCE	SRBIA				
AREA NO.	480M	SUBJECT	AKZ	SUBJECT	AHL	SUBJECT	DOF	SUBJECT	
	5		(N N)	10	Z A J E	15	C A R - N E	20	
	25	G O T I N	R D	30		35	T O W N ,	40	
	45	L K G	N.	50					

DATE OF PHOTO	TYPE	QUALITY	CLASS	NO. OF CARDS	SOURCE
Aug 61	4	2	2	3	[REDACTED]
CLASSIFICATION	Secret		CAPTIONED BY	[REDACTED]	

PHOTO NO.	876246	LOT NO.	R4867	MAP REFERENCE	(NIB)	LATITUDE	4418N	LONGITUDE	2234E											
COUNTRY	YUGOSLAVIA		PROVINCE						SRBIA											
AREA NO.	480M	SUBJECT	C43	SUBJECT	AHL	SUBJECT	DWF	SUBJECT	96W	SUBJECT		SUBJECT		SUBJECT		SUBJECT				
P	R	A	H	5	0	V	0	(N)	(R)			L	K	6	15		F	R	20	P
R	A	H	0	25	V	0	-	K	L	30	A	D	0	V	0	35	R	D	40	W
				45						50										
														2 KM						

→ AT FRONTIER GUARD POST ON DANUBE RIVER

DATE OF PHOTO	Aug 61	TYPE	4	QUALITY	2	CLASS	2	NO. OF CARDS	4	SOURCE OF PHOTOGRAPH	(1,7,8,24) 25X1C [REDACTED]
CLASSIFICATION	Secret		CAPTIONED BY [Signature]								

PHOTO NO.	876247	LOT NO.	R4867	MAP REFERENCE	N15	LATITUDE	4418N	LONGITUDE	2234E									
COUNTRY	YUGOSLAVIA			PROVINCE														
			SRBIA															
AREA NO	480M	SUBJECT	D3L	SUBJECT	96W	SUBJECT	AKZ	SUBJECT	AM0	SUBJECT	C43	SUBJECT	DOF	SUBJECT		SUBJECT		
	P R A H	0	V	0	(N R)						L K	6		F R			P	
	R A H	0	25	V	0	-	K	6	30	A D	0	V	0	35	R D	g	N	40
	0	F	45	T	0	W	N		50					NE			3	40

→ AT YUBOLAV WATCH TOWER ON DANUBE RIVER. RUMANIA ACROSS DANUBE.

DATE OF PHOTO	Aug 61	TYPE	4	QUALITY	2	CLASS	2	NO. OF CARDS	6	SOURCE OF PHOTOGRAPH	(1,6,7,8,23,28/29) 25X1C
CLASSIFICATION	Secret		CAPTIONED								

PHOTO NO.	876248	LOT NO.	P0567	MAP REFERENCE	N18	LATITUDE	44° 18' N	LONGITUDE	22° 34' E									
COUNTRY	YUGOSLAVIA		PROVINCE															
			SRBIA															
AREA NO.	480M	SUBJECT	D32	SUBJECT	AM0	SUBJECT	AKZ	SUBJECT	C43	SUBJECT	DOF	SUBJECT	AHL	SUBJECT		SUBJECT		
	P	R	A	1	5	0	V	0	(N/R)		L	1	6	7	T	R		20
	R	A	1	5	25	1	0	-	K	6	1	0	-	V	U	R	0	40
					45	T	0	N						NE				4 KM

AT DANUBE RIVER. ROMANIA ACROSS DANUBE

25X1C

DATE OF PHOTO	Aug 61	TYPE	4	QUALITY	2	CLASS	2	NO. OF CARDS	6	SOURCE OF PHOTOGRAPH	[REDACTED]
CLASSIFICATION	Secret		CAPTIONED BY [REDACTED]								

PHOTO NO.	876249	LOT NO.	R4967	MAP REFERENCE	104	LATITUDE	4418N	LONGITUDE	2234E										
COUNTRY	YUGOSLAVIA			PROVINCE SRBIA															
AREA NO	480M	SUBJECT	C43	SUBJECT	AKZ	SUBJECT	ATH	SUBJECT	AMD	SUBJECT	D36	SUBJECT		SUBJECT		SUBJECT			
	P	R	A	H	0	V	0	(W R)			P	R	A	H	0	V	0	20	
	K	L	A	D	0	V	0	R	D		A	L	0	N	G		D	A	W
	U	B	E		45	R	I	V	E	R									

← ABOUT 4 KM NW OF PRAHOVO.

RUMANIA ACROSS DANUBE

DATE OF PHOTO	6/4	TYPE	2	QUALITY	2	CLASS	5	NO. OF CARDS	25X1C	SOURCE OF	[REDACTED]
CLASSIFICATION	Secret		CAPTIONED BY		[Signature]						

PHOTO NO.	876250	LOT NO.	R4867	MAP REFERENCE	N 18	LATITUDE	44 11 N	LONGITUDE	22 34 E									
COUNTRY	YUGOSLAVIA			PROVINCE														
	SR BISA																	
AREA NO	480M	SUBJECT	243	SUBJECT	AKB	SUBJECT	AHL	SUBJECT	AMD	SUBJECT	D36	SUBJECT		SUBJECT		SUBJECT		
	P	R	A	H	0	V	0	(N R)			P	R	A	H	0	V	0	20
	K	L	A	D	0	V	0	R	D		A	C	0	N	G		D	A
	U	B	E		45	A	I	V	E	R								40

← ABOUT 4-5 KM NW OF PRAHOVO.

RUMANIA ACROSS DANUBE

DATE OF PHOTO	6/1/4	TYPE	4	QUALITY	2	CLASS	2	NO. OF CARDS	5	SOURCE	(1, 1, 23, 24, 28, 29)	25X1C
CLASSIFICATION	Secret			CAPTIONED BY		[Redacted]						

PHOTO NO. 876251 LOT NO. R 4867 MAP REFERENCE (NIS) LATITUDE 44 22 N LONGITUDE 22 30 E

COUNTRY YUGOSLAVIA PROVINCE SRBISA

AREA NO	SUBJECT	SUBJECT	SUBJECT	SUBJECT	SUBJECT	SUBJECT	SUBJECT	SUBJECT
486M	AKZ	AKL	DOF	AMO	C26.			
M I H A J L	5	10		(P R O B			N R)	20
P R A H	25	30		L A D O V O			R D	40
[B L D 4 3	45	50						

DATE OF PHOTO	TYPE	QUALITY	CLASS	NO. OF CARDS	SOURCE
Aug 61	4	v	2	5	[REDACTED]
CLASSIFICATION <i>Secret</i>					CAPTIONED BY [Signature]

PHOTO NO.	876252		LOT NO.	R 4867		MAP REFERENCE	9428N		LONGITUDE	2227E											
COUNTRY	YUGOSLAVIA					PROVINCE	SRBISA														
AREA NO.	480M	SUBJECT	AKZ	SUBJECT	D 36	SUBJECT	AM@	SUBJECT	DOF	SUBJECT											
	B	R	Z	A	5	P	A	L	A	N	K	A	10	(N 10)	P	R	A	20			
	H	O	V	O	25	-	K	L	A	D	O	V	O	30	R	D	A	L	O	N	40
	6	D	A	N	45	U	B	E	R	I	V	E	R	50	of town, LKON.						
DATE OF PHOTO	Aug 61		TYPE	4 v		CLASS	2		NO. OF CARDS	4		SOURCE	[REDACTED]								
CLASSIFICATION	Secret					CAPTIONED BY	[Signature]														

25X1C

(1, 23, 28, 29)

PHOTO NO.	876253	LOT NO.	R 4867	MAP REFERENCE	N14	LATITUDE	44 28 N	LONGITUDE	22 27 E									
COUNTRY	YUGOSLAVIA		PROVINCE SRBIJA															
AREA NO.	486M	SUBJECT	AKZ	SUBJECT	DOF	SUBJECT	AHL	SUBJECT	D36	SUBJECT	AMD	SUBJECT		SUBJECT		SUBJECT		
	B	R	Z	A	P	A	L	A	N	K	A	(N R)			P	R	A	
	H	O	V	O	-	K	L	A	D	O	V	O	R	D				
	T	O	W	N,	L	K	G	N	E.	FROM APPROX 2439 SHEET NE 34-12/TWDS DANUBE.								

PT ① OF 2-PT SERIES. SEE CIA — .

276257

(1, 23, 24, 28, 29)

25X1C

DATE OF PHOTO	TYPE	QUALITY	CLASS	NO. OF CARDS	SOURCE
Aug 6/	4	✓	✓	5	[REDACTED]
CLASSIFICATION	SECRET				
CAPTIONED	[Signature]				

PHOTO NO.	876254	LOT NO.	R4867	MAP REFERENCE	N11	LATITUDE	44 28 N	LONGITUDE	22 27 E						
COUNTRY	YUGOSLAVIA		PROVINCE SRBISA												
AREA NO.	480M	SUBJECT	ARR 2	SUBJECT	DOF	SUBJECT	AHL	SUBJECT	D 36						
	B	R	7	A	P	A	L	A	N	K	A	(N 15)	P	R	20
	H	O	V	D	-	K	L	A	D	O	V	O	R	D	40
	T	O	W	N,	L	K	G	N	E.	FROM APPROX 2439 (SHEET NE 34-12) TWDS DANUBE.					

Pt 2 of 2-pt series. See CIA —
876253

DATE OF PHOTO	Aug 6/	TYPE	4	QUALITY	2	CLASS	2	NO. OF CARDS	4	SOURCE	25X1C
CLASSIFICATION	secret		CAPTIONED		[Redacted]						

PHOTO NO.	876255	LOT NO.	R4867	MAP REFERENCE	(2015)	LATITUDE	4441 N	LONGITUDE	2225 E		
COUNTRY	YUGOSLAVIA			PROVINCE	SRBISA						
AREA NO.	480M	SUBJECT	AKZ	SUBJECT	DOB	SUBJECT		SUBJECT			
	TEK	15	J A	(NR)	30		TEK	15	J A - D 20		
	N J I	25	M I L A N	O V A C E	30		R D	35	↑ J W 40		
	O F	45	TEK	J A,	50				2 miles		
									LKG JW		
DATE OF PHOTO	Aug 61		TYPE	4	QUALITY	2	CLASS	2	NO. OF CARDS	2	
CLASSIFICATION	Secret		CAPTIONED BY	[Signature]						SOURCE	[Redacted]
										25X1C	

PHOTO NO.	876256	LOT NO.	R4867	MAP REFERENCE	(211D)	LATITUDE	4441N	LONGITUDE	2225E
COUNTRY	YUGOSLAVIA		PROVINCE						
			SRBISA						
AREA NO.	480M	SUBJECT	AKZ	SUBJECT	243	SUBJECT	D36	SUBJECT	DOB
TEK	1	5	J A	(N R)	10	TEK	1	5	A - 2
N	1	25	M I L A N	0	30	V A C	R	1	5
O	F	45	T E K	1	5	A			3 MILES

LRG BW ACROSS DANUBE TOWD RUMANIA.

DATE OF PHOTO	Aug 61	TYPE	4	QUALITY	2	CLASS	2	NO. OF CARDS	4	SOURCE	(1, 8, 28, 29) 25X1C
CLASSIFICATION	Secret		CAPTIONED BY								

PHOTO NO. 876257 LOT NO. R4867 MAP REFERENCE (NID) LATITUDE 44 41 N LONGITUDE 22 45 E

COUNTRY YUGOSLAVIA PROVINCE SRBISA

AREA NO	SUBJECT	SUBJECT	SUBJECT	SUBJECT	SUBJECT	SUBJECT	SUBJECT	SUBJECT	SUBJECT
480M	AKZ	DWB	AMO	D48					
TEK	5 JA	10 WAI	15	TEK	15	5	1	-	20
NJ	25	30	MILAN	35	VAC	AD	2	SW	40
45	TEK	50	ISA						

4-5 miles
LKG NE.

DATE OF PHOTO	TYPE	QUALITY	CLASS	NO. OF CARDS	SOURCE
Aug 61	4	2	v	4	[REDACTED]

CLASSIFICATION Secret CAPTIONED BY [Signature]

TO NO.	876258	LOT NO.	R4867	MAP REFERENCE	NIP	LATITUDE	4441 N	LONGITUDE	2225 E											
COUNTRY	YUGOSLAVIA			PROVINCE	SRBISA															
AREA NO	480M	SUBJECT	C43	SUBJECT	D3L	SUBJECT	DOB	SUBJECT	C68											
T	E	K	I	J	A	(N R)	10	±	K	6	15	F	R	I	E	20				
K	I	J	A	-	D	O	N	J	30	M	I	L	A	N	O	V	A	C	40	
R	D	J	T	W	D	J	30	(R U M A N I A)												
PROB					DGRADEASA Noua, RUMANIA.															
										(1,6,8,29) 25X1C										
DATE OF PHOTO		TYPE	QUALITY	CLASS	NO. OF CARDS	[REDACTED]														
Aug 61		4	2	2	4															
CLASSIFICATION				SECRET																
				CAPTIONED BY [Signature]																

PHOTO NO. 876259	LOT NO. R4867	MAP REFERENCE (S15)	LATITUDE 4441N	LONGITUDE 2219E	
COUNTRY Rumania		PROVINCE TIMIS			
AREA NO. 460M	SUBJECT DZL	SUBJECT C43	SUBJECT C68	SUBJECT DOB	
O G R A	D E N A	N O U A	(P R O B)	20	
L K G	A C R O S	D A N U B E	F R	40	
Y U G	S L A V I A				
DATE OF PHOTO	TYPE	QUALITY	CLASS	NO. OF CARDS	SOURCE OF
Aug 61	4	2	2	4	(I.L.V.A) 25X1C
CLASSIFICATION	CAPTIONED BY				
Secret	[Signature]				

PHOTO NO.	876260	LOT NO.	4867	MAP REFERENCE	4435	LATITUDE	44 35 N	LONGITUDE	22 17 E									
COUNTRY	YUGOSLAVIA		PROVINCE															
			SRBIA															
AREA NO.	480M	SUBJECT	D3L	SUBJECT	D3D	SUBJECT	D3Q	SUBJECT	ALL ANE2									
	V	E	L	I	K	I	S	T	R	B	A	C	(na)				L	K
	G	S	W	A	T	D	A	N	U	B	E	R	F	R				
	T	E	K	I	J	A	-	D	O	N	J	I	MILANOVA	R	A.			
DATE OF PHOTO	Aug 64		TYPE	4	QUALITY	2	CLASS	2	NO. OF CARDS	5	SOURCE C							
CLASSIFICATION	Secret		CAPTIONED BY		R					25X1C								

Approved For Release 2000/06/02 : CIA-RDP78-05867A000401370023-0

PHOTO NO. 876261	LOT NO. R4467	MAP REFERENCE NIP	LATITUDE 4435N	LONGITUDE 2217E
COUNTRY YUGOSLAVIA		PROVINCE SRBIJA		
AREA NO. 48AM	SUBJECT AKZ	SUBJECT DWD	SUBJECT DWR	SUBJECT AMO
				SUBJECT D48
V E L I K I		S T R	B A C	(N A) T E
K I J A	- D O N J		M I L A N O	V A C
R D				

DATE OF PHOTO		TYPE	QUALITY	CLASS	NO. OF CARDS	SOURCE
Aug 61		4	2	2	5	[REDACTED]
CLASSIFICATION Secret				CAPTIONED BY [Signature]		

(1, 18, 23, 24) 25X1C

PHOTO NO. 876-52 LOT NO. 4867 MAP REFERENCE ~~4435N~~ 4435N LATITUDE 4435N LONGITUDE 2217E

COUNTRY YUGOSLAVIA PROVINCE SRBISA

AREA NO. 480M SUBJECT DSL SUBJECT DSD SUBJECT DSR SUBJECT AHL SUBJECT AKZ SUBJECT SUBJECT SUBJECT

V E L I K I ⁵ S T R A B A C ¹⁰ (NA) ¹⁵ L ²⁰ K

G I W ²⁵ A T ³⁰ D A N U B E ³⁵ R F R ⁴⁰

T E K I J A - ⁴⁵ D O N J I ⁵⁰ MILANOVA RD.

(1, 2, 29, 29) 25X1C

DATE OF PHOTO	TYPE	QUALITY	CLASS	NO. OF CARDS	SOURCE
Aug 61	4	2	2	5	[REDACTED]

CLASSIFICATION Secret CAPTIONED BY [Signature]

PHOTO NO. 876263	LOT NO. R4K67	MAP REFERENCE NIP	LATITUDE 4435 N	LONGITUDE 2217 E				
COUNTRY YUGOSLAVIA	PROVINCE SRBIA							
AREA NO 48AM	SUBJECT 8-10 AKZ	SUBJECT DSD	SUBJECT DSD	SUBJECT AMO	SUBJECT D48	SUBJECT D36	SUBJECT	SUBJECT
1-7	5	10	15	20	25	30	35	40
11-68	E L I K I	S T R B A C	W N	T E				
	25	30	35	40	45	50		
	K I B A - D O N J		M I L A N O V A C					
	45	50						
	R D A C O N G	[R]						

DANUBE RIVER, LKG SW.

(1, 19, 23, 28, 29)

25X1C

DATE OF PHOTO	TYPE	QUALITY	CLASS	NO. OF CARDS	SOURCE
Aug 61	4	2	2	6	[REDACTED]
CLASSIFICATION	Secret		CAPTIONED BY [Signature]		

PHOTO NO. 876264	LOT NO. R4867	MAP REFERENCE (N15)	LATITUDE 4127 N	LONGITUDE 2047 E
COUNTRY YUGOSLAVIA	PROVINCE STRETA MAKEDONIA			
AREA NO. 480 M	SUBJECT AKZ	SUBJECT D48	SUBJECT	SUBJECT
I	V	A	N	C
5	1	7	10	(N R)
K	R	I	C	E
25	U	0	30	(A T
8	4	9	0	-
S	H	E	E	T
45	N	R	3	4 - 5)
DATE OF PHOTO				
18, 28/	25X1C			
NOV 61	4	2	2	2
CLASSIFICATION	CAPTIONED BY			
Secret	AL			

PHOTO NO.	876265	LOT NO.	P 4867	MAP REFERENCE	(N15)	LATITUDE	4129N	LONGITUDE	2052E								
COUNTRY	YUGOSLAVIA	PROVINCE	STRAZAR MARKEDONISA														
AREA NO.	480 M	SUBJECT	DOD	SUBJECT	DOQ	SUBJECT	D3C	SUBJECT	D44	SUBJECT	AKZ	SUBJECT		SUBJECT		SUBJECT	
L A V C A N I		(N R)		I V A N		E I S T		E - K I C E V O		R D		I N		Z A J E K			
K A R		V A L L E Y		L K G E													

C Card

(1, 18, 28, 29) 25X1C

DATE OF PHOTO	6/1/4	TYPE	4	QUALITY	2	CLASS	2	NO. OF CARDS	5	SOURCE OF	[REDACTED]
CLASSIFICATION	Secret			CAPTIONED BY		[REDACTED]					

PHOTO NO.	876265	LOT NO.	4567	MAP REFERENCE	(D.18)	LATITUDE	4131N	LONGITUDE	2058E									
COUNTRY	YUGOSLAVIA		PROVINCE	STAR MAREDOVAJA														
AREA NO.	680 M	SUBJECT	AKZ	SUBJECT	AKM	SUBJECT	DOD	SUBJECT	DOR	SUBJECT	D48	SUBJECT	AMW	SUBJECT		SUBJECT		
	K	I	C	E	V	O	(N N)	10		I	V	A	N	C	I	P	T	E
	-	K	I	C	E	V	O	30	R	D	4	M	I	L	E	S		40
	W	O	F	45	K	I	C	E	V	O	50	CKG NE. GOBTIVAR-DHRID						

NARROW-GAUGE RR AT RGT.

DATE OF PHOTO	6/1/4	TYPE	4	QUALITY	2	CLASS	2	NO. OF CARDS	6	SOURCE OF	(1,18,2327/28)	25X1C
CLASSIFICATION	Secret		CAPTIONED BY		R							

PHOTO NO. 876267 LOT NO. R4867 MAP REFERENCE 707 LATITUDE 4131N LONGITUDE 2058E

COUNTRY YUGOSLAVIA PROVINCE MAKEDONISA

AREA NO 680M SUBJECT AKZ SUBJECT C26 SUBJECT ARM SUBJECT AMO SUBJECT ALL SUBJECT DOB SUBJECT SUBJECT

K	I	C	E	V	O	(N	N)	10		15	U	A	N	C	I	S	I	E	20
-	K	I	C	E	V	O	R	D	30		O	N	F	W	O	U	T	40	
f	K	I	A	T	f		(R	N)	50										

→ LK9 NE. GOTTIVAR - OHRID NARROW-GAUGE RR AT REG.

PT O OF 2 - PT PANORAMA. SEE CIA-

(17, 23, 24, 27, 28) 25X1C

DATE OF PHOTO	TYPE	QUALITY	CLASS	NO. OF CARDS	SOURCE
Oct 61	4	2	2	6	[REDACTED]
CLASSIFICATION Secret					CAPTIONED BY [Signature]

PHOTO NO. 876268 LOT NO. R4867 MAP REFERENCE VII LATITUDE 4131N LONGITUDE 2058E

COUNTRY YUGOSLAVIA PROVINCE MAKEDONISA

AREA NO 680M SUBJECT ARZ SUBJECT C24 SUBJECT ARM AND SUBJECT AHL SUBJECT DUB

K	1	C	E	U	0	(N	1)	10	1	V	A	N	C	I	S	T	E	20
-	K	1	C	E	U	0	R	D	0	N	3	W	0	U	T			40
\$	K	1	R	I	\$	(R	R)	50										

→ LKONE, GOSTIVAR - OHRID NARROW-GAUGE RR STREET.
 PT V OF 2 - PT PANORAMA SEE CIA-

DATE OF PHOTO (1, 7, 23, 24, 27, 28) CLASS 25X1C

DATE OF PHOTO	TYPE	QUALITY	CLASS	NO. OF CARDS	SOURCE
05 61	4	2	2	6	[REDACTED]

CLASSIFICATION Secret CAPTIONED BY [Signature]

Approved For Release 2000/06/02 : CIA-RDP78-05867A000401370023-0

PHOTO NO.	876269	LOT NO.	R4867	MAP REFERENCE	(MS)	LATITUDE	4139 N	LONGITUDE	2053 E
COUNTRY	YUGOSLAVIA		PROVINCE						
			MAKEDONIA						
AREA NO.	680M	SUBJECT	DOD	SUBJECT	DOR	SUBJECT	AKZ	SUBJECT	D48
	K O	L A R I	(N R)			K I	C E	V O	- G
	\$ T	V A R	R O	(A T	9	3	1		
	\$ H	E E T	N K	3 4	- 8				

C card

DATE OF PHOTO	TYPE	QUALITY	CLASS	NO. OF CARDS	SOURCE
Oct 61	4	2	2	4	[REDACTED]
CLASSIFICATION				CAPTIONED BY	
Secret				[Signature]	

25X1C

PHOTO NO. 876270 LOT NO. R4867 MAP REFERENCE (2015) LATITUDE 41 43 N LONGITUDE 20 55 E

COUNTRY YUGOSLAVIA PROVINCE MAKEDONIA

AREA NO. 680M	SUBJECT AKZ	SUBJECT CGY	SUBJECT DOD	SUBJECT DOD	SUBJECT AKM	SUBJECT AKN	SUBJECT AHL	SUBJECT AMO
D O L N A		D O N O V I C A					R O W N	
A T		K I C E V O					G O S T	
I V A R		R D						

LKG N. NOTE TRAIN ON GOSTIVAR-ORHID RR.

(1, 7, 23, 24, 27, 28) 25X1C

DATE OF PHOTO	TYPE	QUALITY	CLASS	NO. OF CARDS	SC
Oct 61	4	2	2	8	[REDACTED]
CLASSIFICATION Secret					CAPTIONED BY [Signature]

PHOTO NO.	876271	LOT NO.	R4867	MAP REFERENCE	1018	LATITUDE	4143 N	LONGITUDE	2055 E								
COUNTRY	YUGOSLAVIA			PROVINCE						MAKEDONIA							
AREA NO.	670M	SUBJECT	AKZ	SUBJECT	CGY	SUBJECT	DDJ	SUBJECT	DOQ	SUBJECT	AKM	SUBJECT	AKN	SUBJECT	AHL	SUBJECT	AMO
	D O L N A				D O N O V I C A										T O W N		
	A T				K I C E V O										- G O S T		
	I V A R				R D,												

LKG N. NOTE TRAIN ON GOSTIVAR-
ONSID RR.

(1, 7, 23, 24, 27, 28) 25X1C

DATE OF PHOTO	TYPE	QUALITY	CLASS	NO. OF CARDS	SO
Oct 61	4	2	2	8	
CLASSIFICATION					CAPTIONED BY
Secret					

Approved For Release 2000/06/02 : CIA-RDP78-05867A000401370023-0

PHOTO NO.	876272	LOT NO.	P4867	MAP REFERENCE	N14	LATITUDE	41 43 N	LONGITUDE	20 51 E
COUNTRY	YUGOSLAVIA		PROVINCE						
AREA NO.			MAKEDONIA						
	610M	SUBJECT	CGE	CZ4	DOB	DOQ	AKL	D48	
	D O L N A			10	D O N O V I C A	15			T O W N
	L K		25	30	F R K I C E	35			20 40
	IVAR		45	50	A D A D .				
					NO. OF CARDS			25X1C	
DATE OF PHOTO	09 61	TYPE	4	QUALITY	2	CLASS	2	[REDACTED]	
CLASSIFICATION		Secret		CAPTIONED BY					

(1, 6, 7, 18, 24)

2000/06/02 : CIA-RDP78-05867A000401370023-0E

PHOTO NO.

876274

LOT NO.

R4867 (Am) (keep)

LONGITUDE 4324 N

18023-0E

COUNTRY

YUGOSLAVIA

PROVINCE

HRVATSKA

AREA NO

280M

SUBJECT

D 26

SUBJECT

AK 3

SUBJECT

N I C I

SUBJECT

(N N)

SUBJECT

15 E O A S T A

SUBJECT

35 J U N C T

SUBJECT

20

K U Z M A

5

N I C I

10

(N N)

15

E O A S T A

20

L R D

25

L K G

30

N A T

35

J U N C T

40

10 N

45

W I T H

50

R D

50

T O Z A D V A R J E T

C A R E V I C I

old &

25X1C

DATE OF PHOTO

Feb 6 2

TYPE

4 2

QUALITY

CLASS

NO. OF CARDS

SOURCE OF PHOTO

CAPTIONED BY

CLASSIFICATION

Secret

Approved For Release 2000/06/02 : CIA-RDP78-05867A000401370023-0E

FORM NO. 174 USE PREVIOUS EDITIONS 1 Jun 56

GPO 918791

PHOTO NO. 876275	LOT NO. A4867	MAP REFERENCE M/T Map	LATITUDE 43°N	LONGITUDE 165°E
COUNTRY YUGOSLAVIA	PROVINCE HRVATSKA			
AREA NO. 280M	SUBJECT D2G	SUBJECT AKZ		
K	U	Z	M	A
L	R	D		
I	N	W	I	T

DATE OF PHOTO Feb 62	TYPE 4	QUALITY v	CLASS 2	NO. OF CARDS 2	SOURCE OF PHOTO [REDACTED]
CLASSIFICATION Secret				CAPTIONED BY [Signature]	

PHOTO NO. 876276		LOT NO. R4867		MAP REFERENCE <i>(UHP)</i>		LATITUDE 4322N		LONGITUDE 1657E	
COUNTRY YUGOSLAVIA				PROVINCE HRVATSKA					
AREA NO. 280M		SUBJECT AKB	SUBJECT AMC	SUBJECT D2G	SUBJECT	SUBJECT	SUBJECT	SUBJECT	SUBJECT
B	A	K	A	V	O	D	A	(N)	A
O	A	S	T	R	D	L	K	G	S
DATE OF PHOTO Feb 62		TYPE 4	QUALITY ✓	CLASS ✓	NO. OF CARDS 3	SOURCE <i>(2, 23, 28)</i> 25X1C			
CLASSIFICATION <i>Secret</i>				CAPTIONED BY <i>(Signature)</i>					

PHOTO NO. **876277** LOT NO. **R4967** MAP REFERENCE **(NIS)** LATITUDE **4307 N** LONGITUDE **1721 E**

COUNTRY **YUGOSLAVIA** PROVINCE **MEVATKA**

AREA NO.	SUBJECT	SUBJECT	SUBJECT	SUBJECT	SUBJECT	SUBJECT	SUBJECT	SUBJECT	SUBJECT
280	D26	D22	C68	AKZ					
GRAD	5	A	C	(USE)	10	0	L	D	15
R	25	L	K	G	30				35
	45				50				

DATE OF PHOTO TYPE QUALITY CLASS NO. OF CARDS SOURCE C

Feb 62 **4** **✓** **✓** **4** **25X1C**

CLASSIFICATION **Secret** CAPTIONED BY **[Signature]**

PHOTO NO. 876278 LOT NO. R4867 MAP REFERENCE (W15) LATITUDE 4302 N LONGITUDE 1737 E

COUNTRY YUGOSLAVIA PROVINCE HRVATSKA

AREA NO.	SUBJECT	SUBJECT	SUBJECT	SUBJECT	SUBJECT	SUBJECT	SUBJECT	SUBJECT
From	D36	AKZ	C68	C34	D0D			
K U L A	⁵	N O R I	¹⁰	N J K A	¹⁵	(P R O B)		²⁰
R A R D E L J E V	²⁵		³⁰	- M E T K O V I C	³⁵			⁴⁰
R D	⁴⁵	[L K G N E]	⁵⁰					

ALONG NERETVA RIVER (RGT) LK G NE.

(1,7,28,29) 25X1C

DATE OF PHOTO	TYPE	QUALITY	CLASS	NO. OF COPIES	SOURCE
Feb 62	✓	2	2	5	[REDACTED]

CLASSIFICATION Secret CAPTIONED BY [Signature]

PHOTO NO.	876279	LOT NO.	R4867	MAP REFERENCE	C	LATITUDE	43 03 N	LONGITUDE	17 31 E									
COUNTRY	YUGOSLAVIA		PROVINCE															
AREA NO.	250M	SUBJECT	AKZ	SUBJECT	AKM	SUBJECT	AMD	SUBJECT	DUB	SUBJECT	DOR	SUBJECT		SUBJECT		SUBJECT		
	M	E	T	K	o	U	i	c	(u)	A		K	A	R	D	E	L	J
	E	v	o	-	M	E	T	K	o	V	i	c	R	D	+	R	R	
	3	M	A		S	U												

of METKOVIC, LKGN E.

(1, 23, 27, 28) 25X1C

DATE OF PHOTO	Feb 62	TYPE	4	QUALITY	v	CLASS	v	NO. OF CARDS	5	SOURCE C	[REDACTED]
CLASSIFICATION	Secret			CAPTIONED BY [Signature]							

PHOTO NO.	876280	LOT NO.	R4867	MAP REFERENCE	N14	LATITUDE	4225N	LONGITUDE	1853E
COUNTRY	YUGOSLAVIA		PROVINCE						
AREA NO	580M	SUBJECT	C44	SUBJECT	DUB	SUBJECT	AKZ	SUBJECT	
	D	U	B	0	V	I	K	(N)	(R)
	T	I	N	J	E	R	D	L	K
								G	E

DATE OF PHOTO	Feb 6	TYPE	v	QUALITY	v	CLASS	v	NO. OF CARDS	3	SOU	[REDACTED]
CLASSIFICATION	Secret					CAPTIONED BY	DL				

25X1C

(1,7,10,28)

PHOTO NO.	876281	LOT NO.	R4867	MAP REFERENCE	C	LATITUDE	42 24' N	LONGITUDE	18 55' E
COUNTRY	YUGOSLAVIA		PROVINCE CRNA GORA						
AREA NO.	580M	SUBJECT	AKZ	SUBJECT	DOB	SUBJECT	DOB	SUBJECT	CBZ
	C	E	T	5	N	J	E	10	(N R)
	T	1	N	J	E	R	D	30	2
	F	C	E	T	1	N	J	E.	50
								15	K O T O R - C E
								35	M I L E S W O

DATE OF PHOTO	Feb 62	TYPE	4	QUALITY	2	CLASS	2	NO. OF CARDS	4	SOURCE	25X1C
CLASSIFICATION	Secret			CAUTIONED BY		[Redacted]					

PHOTO NO.	876282	LOT NO.	R4867	MAP REFERENCE	C	LATITUDE	42 24' N	LONGITUDE	17 55' E				
COUNTRY	YUGOSLAVIA			PROVINCE	CRNA GORA								
AREA NO	580A	SUBJECT	AKZ	SUBJECT	C26	SUBJECT	DOB	SUBJECT	AMO				
	C E T	1	3	N	J E	(N R)	10	C E T	15	N	J E	20	
	T	25	G	R	A	D	30	D	35	M	I	E	40
	F	45	C	E	T	1	N	J	E	50			

LKGE

(1,7,28/28/25X1C



DATE OF PHOTO	TYPE	QUALITY	CLASS	NO. OF CARDS	SOURCE C
Feb 62	4	2	2	4	
CLASSIFICATION	Secret		CAPTIONED BY [Signature]		

PHOTO NO.	876283	LOT NO.	R4167	MAP REFERENCE	C	LATITUDE	42 44 N	LONGITUDE	115 5 E	
COUNTRY	YUGOSLAVIA		PROVINCE							CENTRAL SERA
AREA NO.	561M	SUBJECT	DOD	SUBJECT	AKZ	SUBJECT		SUBJECT		
	C	E	T	15	N	J	E	(N	R)	
	T	25	T	30	G	R	A	D	2	
	F	45	C	50	E	T	15	N	J	

DATE OF PHOTO	6 2	TYPE	4	QUALITY	2	CLASS	2	NO. OF CARDS	2	SOURCE	25X1C
CLASSIFICATION	Secret		CAPTIONED BY								

PHOTO NO. 876284	LOT NO. 4867	MAP REFERENCE C	LATITUDE 4226N	LONGITUDE 1916E												
COUNTRY YUGOSLAVIA		PROVINCE CRNA GORA														
AREA NO. 580M	SUBJECT DOD	SUBJECT DOD	SUBJECT AKZ	SUBJECT AHL	SUBJECT AMD	SUBJECT	SUBJECT	SUBJECT								
T	1	T	0	G	R	A	0	(NR)	T	1	T	0	G	R	A	
D	-	V	,	R	P	A	Z	A	R	H	1	G	H	W	A	Y
M	1															

DATE OF PHOTO		TYPE	QUALITY	CLASS	NO. OF CARDS	SOURCE
26	6	2	4	2	5	[REDACTED]
CLASSIFICATION Secret				CAPTIONED BY [Signature]		

(1, 23, 24, 28) 25X1C

Approved For Release 2000/06/02 : CIA-RDP78-05867A000401370023-0

PHOTO NO. 876285 LOT NO. R4867 MAP REFERENCE (WIS) LATITUDE 4215N LONGITUDE 1906E

COUNTRY YUGOSLAVIA PROVINCE CRNA GORA

AREA NO 580M SUBJECT DOD SUBJECT AKZ SUBJECT SUBJECT SUBJECT SUBJECT SUBJECT SUBJECT SUBJECT

V I R P A Z A R 10 (P R O B N R) 15 V 20

R P A Z A R - P E 25 T R O V A C 35 H I G H 40

W A Y - T I N M T 50

DATE OF PHOTO TYPE QUANTITY CLASS NO. OF CARDS SOURCE OF (1,28) 25X1C

Det 6 2 4 2 2 2

CLASSIFICATION Secret CAPTIONED BY R

FORM NO. 1 Approved For Release 2000/06/02 : CIA-RDP78-05867A000401370023-0

PHOTO NO.	876286	LOT NO.	R4867	MAP REFERENCE	(NID)	LATITUDE	4215N	LONGITUDE	1956E
COUNTRY	YUGOSLAVIA		PROVINCE CRNA GORA						
AREA NO	580M	SUBJECT	DOD	SUBJECT	AKZ	SUBJECT		SUBJECT	
	V	1	R	P	A	Z	A	R	
	R	P	A	Z	A	R	-	P	E
	W	A	Y						

DATE OF PHOTO	TYPE	QUALITY	CLASS	NO. OF CARDS	SOURCE OF
Feb 6 2	4	2	2	2	[REDACTED]
CLASSIFICATION	CAPTIONED BY				
Secret	[Signature]				

PHOTO NO. 876287	LOT NO. R 4807	MAP REFERENCE (UIC)	LATITUDE 42 12 N	LONGITUDE 18 57 E
COUNTRY YUGOSLAVIA	PROVINCE CRNA GORA			
AREA NO. 580M	SUBJECT AKZ	SUBJECT DOD	SUBJECT	SUBJECT
P E T R O V A C	10	W N	V I R P A Z A	20
R - P E T R O V A C	20	H I T G	H W A Y	40
N M T	45			


DATE OF PHOTO	TYPE	QUALITY	CLASS	NO. OF CARDS	SOURCE OF
26 62	4	2	2	2	25X1C
CLASSIFICATION Secret				CAPTIONED BY Du	

PHOTO NO. 876288	LOT NO. R 4107	MAP REFERENCE WIP	LATITUDE 42 12 N	LONGITUDE 18 57 E
COUNTRY YUGOSLAVIA	PROVINCE CRNA GORA			
AREA NO 580M	SUBJECT AKZ	SUBJECT DOD	SUBJECT	SUBJECT
P E T R O V I C	10	V I R P A I A	15	20
R - P E T R O V I C	25	H I T G H W A Y	35	40
N W	45	I D E A M T S	50	L K G N W

DATE OF PHOTO	TYPE	QUALITY	CLASS	NO. OF CARDS	SOURCE OF
Jul 62	4	2	2	2	[REDACTED]
CLASSIFICATION	SECRET		CAPTIONED BY Du		

(1,21) 25X1C

PHOTO NO.	876289	LOT NO.	R 4467	MAP REFERENCE	(U18)	LATITUDE	42.0 N	LONGITUDE	18.57 E
COUNTRY	YUGOSLAVIA		PROVINCE CRNA GORA						
AREA NO.	581M	SUBJECT	AKZ	SUBJECT	SOD	SUBJECT		SUBJECT	
		3	PE T A O V A E	10	W N		15	V I A P I A	20
		25	P E T A O V A E	30	H I T O H I W A Y		35		40
		45	N W	50	S I D E J M T S			L K G W	0

25X1C


DATE OF PHOTO	TYPE	QUALITY	CLASS	NO. OF CARDS	SOURCE OF
Jul 62	4	2	2	2	
CLASSIFICATION Secret				CAPTIONED BY Du	

PHOTO NO. 876290 LOT NO. R4867 MAP REFERENCE C LATITUDE 4156N LONGITUDE 1912E

COUNTRY YUGOSLAVIA PROVINCE CRNA GORA

AREA NO 580M SUBJECT D26 SUBJECT D22 SUBJECT D27 SUBJECT AAL SUBJECT AAZ SUBJECT SUBJECT SUBJECT

U L C I N J (N A) 10 L K G 15 B T W D 20

51 U L C I N J (R D) 30 M T S 35 40

O A S T F I E L D 45 57 50

2, 24, 28 / 25X1C

DATE OF PHOTO	TYPE	QUALITY	CLASS	NO. OF COPIES	SOURCE OF
Feb 62	4	2	2	5	[REDACTED]

CLASSIFICATION *Secret* CAPTIONED BY *[Signature]*

PHOTO NO.	876291	LOT NO.	R4867	MAP REFERENCE	(2118)	LATITUDE	4216N	LONGITUDE	1854E									
COUNTRY	YUGOSLAVIA		PROVINCE CRNA GORA															
AREA NO.	580M	SUBJECT	D2G	SUBJECT	D2C	SUBJECT	D2C	SUBJECT	AMC	SUBJECT	C3L	SUBJECT		SUBJECT		SUBJECT		
	V	E	T	I	A	T	E	F	A	N								

DATE OF PHOTO	26	TYPE	4	CLASS	2	NO. OF CARDS	5	SOURCE OF	25X1C
CLASSIFICATION	Secret			CAPTIONED BY					

PHOTO NO. 876292

LOT NO. R4867

MAP REFERENCE C

LATITUDE 4450N

LONGITUDE 2030E

COUNTRY YUGOSLAVIA

PROVINCE SRBIJA

AREA NO 480M

SUBJECT 95F

SUBJECT C5H

SUBJECT 2JD

SUBJECT 2BC

BELGRADE

RADE

10

MAY

15

DAY

20

PA

RADE

25

FR

30

PI

35

N

40

TRUC

K 87

45

50

(3,800,19) 25X1C

DATE OF PHOTO	TYPE	QUALITY	CLASS	NO. OF CARDS	SOURCE
1 May 62	4	✓	2	4	[REDACTED]
CLASSIFICATION Secret				CAPTIONED BY [Signature]	

PHOTO NO.	876293	LOT NO.	R4967	MAP REFERENCE	C	LATITUDE	4450N	LONGITUDE	2030E
COUNTRY	YUGOSLAVIA		PROVINCE SRBIA						
AREA NO.	480M	SUBJECT	CSH	SUBJECT	95F	SUBJECT	228	SUBJECT	
	BELGRADE					10	MAY	15	DAY PA
	RADE					25		35	
						30	MORTAR		
						45			
						50			
DATE OF PHOTO	1 May	TYPE	6	QUALITY	4	CLASS	2	NO. OF CARDS	3
CLASSIFICATION	Secret		CAPTIONED BY		[REDACTED]				

(3, 10) 25X1C

PHOTO NO. 876294 LOT NO. R4967 MAP REFERENCE C LATITUDE 4450N LONGITUDE 2020E

COUNTRY YUGOSLAVIA PROVINCE SRBIA

AREA NO	SUBJECT	SUBJECT	SUBJECT	SUBJECT	SUBJECT	SUBJECT	SUBJECT	SUBJECT
460M	C514	95F	250					
3	6	6	6	10	MAY	15	MAY	20 PA
R	A	D	E	23	[E Q U , P]	35		40
				50				

DATE OF PHOTO	TYPE	QUALITY	CLASS	NO. OF CARDS	SOURCE
1 May	6	✓	2	3	[REDACTED]
CLASSIFICATION				CAPTIONED BY	
Secret				[Signature]	

PHOTO NO.	876295	LOT NO.	R4967	MAP REFERENCE	C	LATITUDE	4450N	LONGITUDE	2020E
COUNTRY	YUGOSLAVIA		PROVINCE SRBIA						
AREA NO.	480M	SUBJECT	C511	SUBJECT	95F	SUBJECT	205	SUBJECT	
	5	BELGRADE		10	MAY		15	DAY	20
	25	RADE		30	(A R I L L E R T		35	P I E C	40
	45	E)		50					
DATE OF PHOTO		TYPE	QUALITY	CLASS	NO. OF CARDS	SOURCE			
1 May		6 v 4	2		3	[REDACTED] 25X1C			
CLASSIFICATION		SECRET			CAPTIONED BY [REDACTED]				

PHOTO NO.	876296	LOT NO.	R4567	MAP REFERENCE	C	LATITUDE	44.0N	LONGITUDE	20.30E	
COUNTRY	YUGOSLAVIA		PROVINCE							SRBIA
AREA NO	480M	SUBJECT	93F	SUBJECT	CSH	SUBJECT	209	SUBJECT		
		5		10		15		20		
	BELG	R	A	D	E		M	A	Y	
		25		30		35		40		
	A	A	D	E		B	U	-	0	
		45		50						
	G	U	N							

DATE OF PHOTO	1 May 62	TYPE	4	QUALITY	2	CLASS	(3,10)	NO. OF CARDS	3	SOURCE	25X1C
CLASSIFICATION	Secret		CAPTIONED BY		[Redacted]						