

2000/06/02 : CIA-RDP78-05867A000401370009-6

PHOTO NO. 874798 LOT NO. MAP REFERENCE C LATITUDE 27 30N LONGITUDE 88 37E

COUNTRY INDIA PROVINCE (SIKKIM)

AREA NO	SUBJECT	SUBJECT	SUBJECT	SUBJECT	SUBJECT	SUBJECT	SUBJECT	SUBJECT
<u>WAL 553B</u>	<u>AKU</u>	<u>CRG</u>						
<u>GAN</u>	<u>5 TOK</u>		<u>(NR)</u>		<u>15</u>	<u>LIGUR</u>	<u>7</u>	
<u>-GAN</u>	<u>25 TOK</u>		<u>30</u>	<u>HIGHWAY</u>	<u>35</u>		<u>RE</u>	<u>40</u>
<u>TAIN</u>	<u>45 NG</u>		<u>50</u>	<u>WALL</u>				

ILLEGIB

DATE OF PHOTO	TYPE	QUALITY	CLASS	NO. OF CARDS	SOL
<u>6/1</u>	<u>4</u>	<u>2</u>	<u>C</u>	<u>2</u>	

CAPTIONED BY

PHOTO NO.	874799	LOT NO.	R 795	MAP REFERENCE	C	LATITUDE	27 20N 88 37E
COUNTRY	INDIA		PROVINCE (SIKKIM)				
AREA NO	WAC 553B	SUBJECT	AKU	SUBJECT		SUBJECT	
	G A N G T O K		(N ¹⁰ R)			S I L I G U R I	
	- G A N G T O K		H I G H W A Y				304
	W H O F T O W N						

DATE OF PHOTO		TYPE	QUALITY	CLASS	NO. OF CARDS	SOURCE
6 1 4		4	2	C	1	[REDACTED]
CLASSIFICATION		CAPTIONED BY				
Com/NF		LEB				

PHOTO NO.	874800	LOT NO.	R 745	MAP REFERENCE	C	LATITUDE	27 20N	88 37E
COUNTRY	INDIA (SIKKIM)							
AREA NO	54	SUBJECT	C78	SUBJECT	C42	SUBJECT		SUBJECT
				10	PALACE	15	E	GUA R
				20				
				25				
				30				
				35				
				40				
				45				
				50				

(2)

DATE OF PHOTO	TYPE	QUALITY	CLASS	NO. OF CARDS	SOURCE
61	4	2	C2	2	[REDACTED]
CLASSIFICATION				CAPTIONED BY	
Comp/NF				SEB	

PHOTO NO. 874801 LOT NO. R-5410 MAP REFERENCE C LATITUDE 44 43 N LONGITUDE 37 47 E

COUNTRY USSR PROVINCE

AREA NO.	SUBJECT	SUBJECT	SUBJECT	SUBJECT	SUBJECT	SUBJECT	SUBJECT	SUBJECT
D 249 N	ALA	AL9	3CH	025				
N O V O	R	O	S	S	I	Y	S	K
O M	O	L	D	P	E	T	R	O
R	T	W	D	T	I	M	B	E
								R

REPORTEDLY POND NO. 630, OUTBOARD OF PO-2-CLASS DISTRICT PATROL CRAFT, PENDANT NO. 227 @ L E. TWO POLUCHAT-1-CLASS DISTRICT PATROL CRAFT, POND NO. 713 OUTBOARD @ R C.

DATE OF PHOTO	TYPE	QUALITY	CLASS	NO. OF CARDS	SOURCE
30-MAY-3 JUNE	G 2	H 2	C	4	
CAPTIONED BY Wlw					

PHOTO NO. 874803 LOT NO. P-5410 MAP REFERENCE C LATITUDE 44 43 N 37 47 E

COUNTRY 2188R PROVINCE

AREA NO	SUBJECT	SUBJECT	SUBJECT	SUBJECT	SUBJECT	SUBJECT	SUBJECT	SUBJECT
D 249 N	ALA	AL9	ALB					
N O U O	R O S S	i	V S K			15	L K B	FR
O L D	P E T	A O L E U M				35	P I E R	40
T W D	T I P	O F	L U M B E R	P I E R				

HARBOR FLOOD LIGHTS & TWO CRANES ON (BW) APRON; THREE PARTIALLY-ASSEMBLED CRANES ON NE APRON

(30)

25X1A



DATE OF PHOTO	TYPE	QUALITY	CLASS	NO. OF CARDS	SOURCE OF
30 May 3 June	6 2 #	2	C	3	
CLASSIFICATION	CONF/NO FOREIGN DISS		CAPTIONED BY		
			Whe		

PHOTO NO. 874804 LOT NO. P-5410 MAP REFERENCE C LATITUDE 44 43 N 37 47 E

COUNTRY 2188 R

AREA NO	D 249 N	SUBJECT	969 967	SUBJECT	AKU C26	SUBJECT		SUBJECT		SUBJECT		SUBJECT	
	NOUOR		ROSSI		IVSK								
	ROAD		STEAD		TWD								
	MILITARY												

EAST COAST OF NOVOROSIYSKAYA BUKHTA SLIGHTLY S OF MYS SHELSHARIS. (b) BUNKER, (2) COASTAL HIGHWAY (a) ACCESS ROAD FROM INSTALLATION TO COASTAL HIGHWAY. (37, 28)

25X1A

DATE OF PHOTO	TYPE	QUALITY	CLASS	NO. OF CARDS	SOURCE OF
25-30 MAY	6 2 H	2	C	4	[REDACTED]
CLASSIFICATION CONF/NO FOREIGN DISS					CAPTIONED BY Wkw

25X1C

Approved For Release 2000/06/02 : CIA-RDP78-05867A000401370009-6

Next 49 Page(s) In Document Exempt

Approved For Release 2000/06/02 : CIA-RDP78-05867A000401370009-6

PHOTO NO. 874856	LOT NO. R5481	MAP REFERENCE	LATITUDE	LONGITUDE
COUNTRY INDIA	PROVINCE (SIKKIM)			
AREA NO. WAC 553 B ⁵	SUBJECT C56	SUBJECT C81	SUBJECT	SUBJECT
D H A M A N G	W O M A N	F R O M		
E S T E R N	S I K K I M	N E C K L		
A C E S	E A R R I N G S	CHARACTERISTIC OF		
TRIBE				
(8, 10)				

DATE OF PHOTO	TYPE	QUALITY	CLASS	NO. OF CARDS	SOURCE
	4	2	4	2	[REDACTED]
CLASSIFICATION	OUD		CAPTIONED BY [REDACTED]		


PHOTO NO. 874857	LOT NO. R 5481	MAP REFERENCE	LATITUDE	LONGITUDE
COUNTRY INDIA	PROVINCE (SIKKIM)			
AREA NO. 5W WAC 553 B	SUBJECT CBI	SUBJECT 156	SUBJECT	SUBJECT
1	N	C	A	R
2	N	A	T	E
3	5	10	L	A
25	30	35	M	A
45	50			
(8, 10)				
25X1A				
DATE OF PHOTO	TYPE	QUALITY	CLASS	NO. OF CARDS
	4	2	4	2
CLASSIFICATION	CAPTIONED BY OVJ		SOURCE 	

PHOTO NO. **874859** LOT NO. **R5481** MAP REFERENCE **C** LATITUDE **27 04 N 88 29 E**

COUNTRY **INDIA** PROVINCE

AREA NO	SUBJECT	SUBJECT	SUBJECT	SUBJECT	SUBJECT	SUBJECT	SUBJECT	SUBJECT
54	WAC 333 B	C26	C81	C56				
	KALIM PONG				TIBETAN			
	OHAN AT			MARKET				

(8,10)

25X1A

DATE OF PHOTO	TYPE	QUALITY	CLASS	NO. OF CARDS	SOURCE
	4	2	4	3	

CLASSIFICATION **000** CAPTIONED BY **[Signature]**

PHOTO NO. 874860 LOT NO. R5481 MAP REFERENCE C LATITUDE 27 20 N LONGITUDE 88 37 E

COUNTRY INDIA PROVINCE (SIKKIM)

AREA NO	SUBJECT	SUBJECT	SUBJECT	SUBJECT	SUBJECT	SUBJECT	SUBJECT	SUBJECT
WAC 553B	54 CBI	C56	C42					
G A N G	3 T O K		10 L E P C H A			15 G U A R		20
D A T	25 G A T E		30 O F			35 M A H A R A J		40
A H	45 P A L A C E		50					TRADITIONAL COSTUME

(7, 8, 10)

25X1A

DATE OF PHOTO	TYPE	QUALITY	CLASS	NO. OF CARDS	SOURCE
	4	2	4	3	

CLASSIFICATION OUD CAPTIONED BY [Signature]

PHOTO NO. 874861 LOT NO. R 5481 MAP REFERENCE C LATITUDE 27 20N LONGITUDE 88 37E

COUNTRY INDIA PROVINCE (SIKKIM)

AREA NO	SUBJECT	SUBJECT	SUBJECT	SUBJECT	SUBJECT	SUBJECT	SUBJECT	SUBJECT
WAC 553 B ^{5L}	C51	C52						
G A N G T O K ⁵				M A H A R A J A H ¹⁰				
T E A ²⁵	P A V I L L O N ³⁰			P R O T E C T ³⁵				
E O ' B Y ⁴⁵	P R A Y E R ⁵⁰			FLAGS				

(10)

25X1A

DATE OF PHOTO	TYPE	QUALITY	CLASS	NO. OF CARDS	SOURCE
	4	2	4	2	[REDACTED]

CLASSIFICATION 000 CAPTIONED BY [Signature]

PHOTO NO.	874862	LOT NO.	R 5481	MAP REFERENCE	C	LATITUDE	27 26N	88 37E
COUNTRY	INDIA		(SIKKIM)					
AREA NO.	54	SUBJECT	(81)	SUBJECT	SUBJECT	SUBJECT	SUBJECT	SUBJECT
5	G	A	N	G	T	O	K	
10					T	I	B	E
15					T	A	N	M
20								U
25	E	T	E	E	R	F	R	O
30					M	G	Y	A
35						N	T	Z
40						E		
45								
50								

(8, 10)

25X1A

DATE OF PHOTO	TYPE	QUALITY	CLASS	NO. OF CARDS	SOURCE
	4	2	3	1	[REDACTED]
CLASSIFICATION				CAPTIONED BY	
CONF				ZAG	


PHOTO NO. **874863** LOT NO. **R 5481** MAP REFERENCE **C** LATITUDE **21 11N** LONGITUDE **101 09E**

COUNTRY **LAOS** PROVINCE

AREA NO	SUBJECT	SUBJECT	SUBJECT	SUBJECT	SUBJECT	SUBJECT	SUBJECT	SUBJECT
42L	C56	C81						
M U O N G	5	10			15	T H A I	20	
W O M E N	25	30			35		40	
	45	50						

(8,10)

25X1A

DATE OF PHOTO	TYPE	QUALITY	CLASS	NO. OF CARDS	SOURCE
	4	2	4	2	


CLASSIFICATION **DUO** CAPTIONED BY **MAZ**

Approved for Release 2000/06/02 : CIA-RDP78-05867A000401370009-6

PHOTO NO:	874864	LOT NO.	R 5481	MAP REFERENCE	LATITUDE	LONGITUDE
COUNTRY	LAOS					
AREA NO	42L	SUBJECT	C56	SUBJECT	C81	
	Y A O	M A N	&	W O M A N		

(8,10)

25X1A

DATE OF PHOTO	TYPE	QUALITY	CLASS	NO. OF CARTS	SOURCE
	4	2	4	2	
CLASSIFICATION	000		CAPTIONED BY VLS		

GPO 918791

PHOTO NO.	874866	LOT NO.	R 5481	MAP REFERENCE	LATITUDE	LONGITUDE
COUNTRY	LAOS					
AREA NO.	42L	SUBJECT	C56	SUBJECT	C81	
	Y	A	O	M	O	T H E R
						& C H I L D
						JEWELRY MADE BY TRIBAL

MEMBERS FROM SILVER BARS. THE RED WREATH & POMPOMS REPRESENT FIRE, GOD OF CREATION.

(8,10)

25X1A

DATE OF PHOTO	TYPE	QUALITY	CLASS	NO. OF CARDS	SOURCE
	4	2	3	2	[REDACTED]
CLASSIFICATION	CONF		CAPTIONED BY 764		

PHOTO NO. **874867** LOT NO. **R 3481** MAX REFERENCE **C** LATITUDE **31 58N** LONGITUDE **77 06E**

COUNTRY **INDIA** PROVINCE

AREA NO. **WAC 440B** SUBJECT **051**

⁵ K	⁵ U	⁵ L	⁵ U	⁵ (N R)	¹⁰ G	¹⁰ O	¹⁰ D	¹⁰ \$	¹⁵ -	¹⁵ S	¹⁵ I	¹⁵ L	¹⁵ V	¹⁵ E	¹⁵ R
²⁰ M	²⁰ A	²⁰ \$	²⁰ K	²⁰ \$	²⁰ &	²⁵ \$	²⁵ I	²⁵ L	²⁵ K	²⁵ \$	²⁵ T	²⁵ R	²⁵ E	²⁵ A	²⁵ M
³⁰ E	³⁰ R	³⁰ \$	³⁰ F	³⁰ E	³⁰ \$	³⁰ T	³⁰ I	³⁰ V	³⁰ A	³⁰ L	OF THE MOUNTAIN GODS				

BHUTAR VILLAGE

(10)

25X1A

DATE OF PHOTO	TYPE	QUALITY	CLASS	NO. OF CARDS	SOURCE
	4	2	4	1	[REDACTED]

CLASSIFICATION **OUO** CAPTIONED BY **WAG**

PHOTO NO. 874868 LOT NO. R5481 MAP REFERENCE C LATITUDE 31 58N LONGITUDE 77 06E

COUNTRY INDIA PROVINCE

AREA NO	SUBJECT	SUBJECT	SUBJECT	SUBJECT	SUBJECT	SUBJECT	SUBJECT	SUBJECT	SUBJECT
54 WAC 440B	C81	C51							
K	U	L	U	(N R)	F	E	S	T	I
M	O	U	N	T	A	I	N	G	O
G	E	O	F	B	H	U	T	A	R.

HORN'S MADE OF LIGHT SILVER USED BY HINDU POPULATION OF KULU IN FESTIVALS, RELATED TO "RADONGS" OF TIBET.

(8,10)

25X1A

DATE OF PHOTO	TYPE	QUALITY	CLASS	NO. OF CARDS	SOURCE
	4	2	4	2	

CLASSIFICATION = 000 CAPTIONED BY [Signature]

PHOTO NO.	874869	LOT NO.	R5481	MAP REFERENCE	C	LATITUDE	31 58 N	LONGITUDE	77 06 E
COUNTRY	INDIA								
AREA NO.	WAC 4408 52	SUBJECT	CBI	SUBJECT	CSG	SUBJECT		SUBJECT	
	K U L U	(N R)		K U L U		H A N		I N	
	F U L L		R E G A L I A			F O R		F E	
	\$ T I V A L		O F			THE MOUNTAIN GODS AT			

VILLAGE OF BHUTAR.

(8, 10)

25X1A

DATE OF PHOTO		TYPE	4	QUALITY	2	CLASS	4	NO. OF CARDS	2	SOURCE	[REDACTED]
CLASSIFICATION			000			CAPTIONED BY	WAG				

PHOTO NO.	874870	LOT NO.	R5481	MAP REFERENCE	C	LATITUDE	31 58 N	LONGITUDE	77 06 E
COUNTRY	INDIA								
AREA NO.	WAC 440 B 5W	SUBJECT	C81	SUBJECT	C56	SUBJECT		SUBJECT	
	K U L U		(N R)		K U L U		W O M E N		
	A T		F E S T I V A L		O F		T H E		
	O D S								
(8, 10)									
DATE OF PHOTO		TYPE	4	QUALITY	2	CLASS	4	NO. OF CARDS	2
CLASSIFICATION	DUD			CAPTIONED BY		2012			


25X1A


PHOTO NO. 874871	LOT NO. R 5481	MAP REFERENCE C	LATITUDE 31 58 N	LONGITUDE 77 06 E
COUNTRY INDIA		PROVINCE		
AREA NO. WAC 440.0	SUBJECT SU DIB	SUBJECT CB1	SUBJECT C56	SUBJECT
K U L U	(N R)	F E	T I	V A L
T H E	G O O	C E	L E B R A T I	O
N B H U T A R	V I	L L A G E		

(1, 8, 10)

25X1A

DATE OF PHOTO	TYPE	QUALITY	CLASS	NO. OF CARDS	SOURCE
	4	2	4	3	
CLASSIFICATION 000		CAPTIONED BY ZH			



PHOTO NO. 874872	LOT NO. R 5481	MAP REFERENCE C	LATITUDE 31 58 N	LONGITUDE 77 06 E
COUNTRY INDIA		PROVINCE		
AREA NO. WAC 440 B	SUBJECT C81	SUBJECT C56	SUBJECT	SUBJECT
K U L U	(N R)	K U L U	W O M E N	
D R E S S	\$ E D	I N	\$ U N D A Y	B E
\$ 7"				

(8,10)

25X1A

DATE OF PHOTO	TYPE	QUALITY	CLASS	NO. OF CARDS	SOURCE
	4	2	4	2	[REDACTED]
CLASSIFICATION	DUO		CAPTIONED BY WJZ		

PHOTO NO. **874873** LOT NO. **R 5487** MAP REFERENCE **C** LATITUDE **32 35 N** LONGITUDE **77 55 E**

COUNTRY **INDIA** PROVINCE

AREA NO	SUBJECT	SUBJECT	SUBJECT	SUBJECT	SUBJECT	SUBJECT	SUBJECT	SUBJECT
43205W	C81	C56	C					
L A H U L	(N 2)			10	L A M A		13	F R O M
T H E	25	K O - K O		30	- N O R		35	L A K E
E G I O N	45	O F		50	C H I N A			40

(8, 10)

25X1A

DATE OF PHOTO	TYPE	QUALITY	CLASS	NO. OF CARDS	SOURCE
	4	2	4	2	

CLASSIFICATION **OUU** CAPTIONED BY **204**

PHOTO NO.	874874	LOT NO.	R5481	MAP REFERENCE	C	LATITUDE	32 35N	LONGITUDE	77 55E
COUNTRY	INDIA								
AREA NO.	WAC 432 D	SUBJECT	C81	SUBJECT	C56	SUBJECT		SUBJECT	
	L A H U L				L A H U L			W O M A N	
	W I T H				T R A D I T I O N A L			O R N	
	A M E N T								

(8,10)

25X1A

DATE OF PHOTO		TYPE	4	QUALITY	2	CLASS	4	NO. OF CARDS	2	SOURCE	[REDACTED]
CLASSIFICATION	OVD			CAPTIONED BY		[REDACTED]					

PHOTO NO. 874875 LOT NO. R5320 MAP REFERENCE C LATITUDE 4754N LONGITUDE 12-25E

COUNTRY Italy PROVINCE Lazio

AREA NO	4419M	SUBJECT	C5L	SUBJECT		SUBJECT		SUBJECT		SUBJECT		SUBJECT		SUBJECT	
R	0	M	E	R	I	G	H	T	W	I	N	G	\$	T	U
E	N	T	\$	G	I	V	E	F	A	S	C	I	\$	T	\$
L	U	T	E	T	O	W	A	R	D	\$	P	A	N	I	S

EMBASSY. Students were protesting against renewal of bombings in Alto Adige (Italian South Tyrol) area

25X1A

DATE OF PHOTO	TYPE	QUALITY	CLASS	NO. OF CARDS	SC
23 Oct 62	3	1	4	1	
CLASSIFICATION					CAPTIONED BY
TWO					JP

PHOTO NO. **874876** LOT NO. **R5320** MAP REFERENCE **C** LATITUDE **12-03N** LONGITUDE **61-45W**

COUNTRY **Grenada Island** PROVINCE _____

AREA NO	SUBJECT	SUBJECT	SUBJECT	SUBJECT	SUBJECT	SUBJECT	SUBJECT	SUBJECT
44E	C62	AL9						
S T. - G	E O R G E				C I T Y		S	H A
R B O R.								

6-30

25X1A

DATE OF PHOTO	TYPE	QUALITY	CLASS	NO. OF CARDS	CLASSIFICATION
Nov. 6	2	3	1	4	2
					ono
CAPTIONED BY [Signature]					

25X1C

Approved For Release 2000/06/02 : CIA-RDP78-05867A000401370009-6

Approved For Release 2000/06/02 : CIA-RDP78-05867A000401370009-6

PHOTO NO. **874879** LOT NO. **A 5320** MAP REFERENCE **C** LATITUDE **—** LONGITUDE **—**

COUNTRY **France** PROVINCE **Alpes - Maritimes**

AREA NO	SUBJECT	SUBJECT	SUBJECT	SUBJECT	SUBJECT	SUBJECT	SUBJECT	SUBJECT
1376m	AKU							
FRONTIER	POST	BET	WEE					
N FRANC	E	M	MON	ACO	ON			
MIDDLE	CORNICHE	ROAD						

DATE OF PHOTO	TYPE	QUALITY	CLASS	NO. OF CARDS	SO
28	3	1	4	1	25X1A
oot	62				
CLASSIFICATION	DND		CAPTIONED BY JP		

PHOTO NO. 874881 LOT NO. R-5412 MAP REFERENCE C LATITUDE 44 43 N LONGITUDE 37 47 E

COUNTRY USSR PROVINCE

AREA NO	SUBJECT	SUBJECT	SUBJECT	SUBJECT	SUBJECT	SUBJECT	SUBJECT	SUBJECT
0249 N	302	026						
N O V O	R O S S I Y	S K				15	A U X I L I	20
A R Y	C R A F T					35	P E N D A N T	40
H 2						50		

(3, 2, 30)

25X1A

DATE OF PHOTO	TYPE	QUALITY	CLASS	NO. OF CARDS	SOURCE
29 APRIL					
10 APRIL	62	H 2	0	2	
CLASSIFICATION CONF/NE DISSEM					CAPTIONED BY VLV

PHOTO NO. 874882 LOT NO. R-5412 MAP REFERENCE C LATITUDE 44 43 N LONGITUDE 37 47 E

COUNTRY USSR PROVINCE

AREA NO	SUBJECT	SUBJECT	SUBJECT	SUBJECT	SUBJECT	SUBJECT	SUBJECT	SUBJECT
D 249 N	AHC	C2G						
N O V O	R O S S I Y S K					F I S H		
R A N S P O R T							P O L Y	
A R N I K	N - 6 6 6					P T.	2 O F 2	

PT SERIES. SEE CEA

(7, 24)

25X1A

DATE OF PHOTO	TYPE	QUALITY	CLASS	NO. OF CARDS	SOURCE
29 MARCH					
10 APRIL	6 2	4 2	C	2	
CLASSIFICATION	CONF/NF DISSEM		CAPTIONED BY VUW		

PHOTO NO. 874883 LOT NO. R-5412 MAP REFERENCE C LATITUDE 44 43 N LONGITUDE 37 47 E

COUNTRY USSR PROVINCE

AREA NO	SUBJECT	SUBJECT	SUBJECT	SUBJECT	SUBJECT	SUBJECT	SUBJECT	SUBJECT	SUBJECT
D 249 N	AHC	CGG							
	NOVO	ROSS	YBK				FISH		
	RAN	PORT	VESEL				POLY		
	ARNIK	N-666							
2 OF SERIES SEE CIA									

(7,24)

25X1A

DATE OF PHOTO	TYPE	QUALITY	CLASS	NO. OF CARDS	SOURCE
29 MARCH					
10 APRIL	67	4	2	2	
CLASSIFICATION CONF/NF DISSEM					CAPTIONED BY UGW

PHOTO NO.	874884	LOT NO.	R-5412	MAP REFERENCE	C	LATITUDE	44 43 N	LONGITUDE	27 47 E
COUNTRY	V382								
PROVINCE									
AREA NO.	D 249 N	SUBJECT	AHC	SUBJECT	C2G	SUBJECT		SUBJECT	
	N O V O		R O S B		i Y B K				
	R A N S		P O R T		V E S S E L				
	H I N K A		6 6 4 - N						

PT. 1 OF
 2 PT SERIES SEE CIA
 (7,24)

25X1A

DATE OF PHOTO	TYPE	QUALITY	CLASS	NO. OF CARDS	SOURCE
29 APRIL					
10 APRIL	6 2	4	2	C	2
CLASSIFICATION	CONF/REF 11-89-20		CAPTIONED BY U6W		

PHOTO NO. **874885** LOT NO. **R-5412** MAP REFERENCE **e** LATITUDE **44 43 N** LONGITUDE **37 47 E**

COUNTRY **2188R** PROVINCE

AREA NO	SUBJECT	SUBJECT	SUBJECT	SUBJECT	SUBJECT	SUBJECT	SUBJECT	SUBJECT
D 249 N	MHC	C2G						
N O V O	R O S S	i y s k				F, S H		T
R A N S	P O R T	V E B B E L				S N E Z		
H I N K A	6 6 4 - N					PT. 2 OF		

2 PT SERIES SEE CIA

(7, 24)

25X1A

DATE OF PHOTO	TYPE	QUALITY	CLASS	NO. OF CARDS	SOURCE
29 MARCH					
10 APRIL	c 2 4	2	e	2	
CLASSIFICATION CONF/NE Mission				CAPTIONED BY VLW	

PHOTO NO.	874886	LOT NO.	A-5412	MAP REFERENCE	C	LATITUDE	44 43 N	LONGITUDE	37 47 E
COUNTRY	USSR		PROVINCE						
AREA NO.	0249 N	SUBJECT	AHC 026						
	N	5	R	10		15	F	20	7
	R	23	A	30		35	N	40	7
	A		N	50			S		
	R	45	S				E		
			P				S		
			O				E		
			R				L		
			T				S		
							E		
							L		
							S		
							E		
							L		
							S		
							E		
							L		
							S		
							E		
							L		
							S		
							E		
							L		
							S		
							E		
							L		
							S		
							E		
							L		
							S		
							E		
							L		
							S		
							E		
							L		
							S		
							E		
							L		
							S		
							E		
							L		
							S		
							E		
							L		
							S		
							E		
							L		
							S		
							E		
							L		
							S		
							E		
							L		
							S		
							E		
							L		
							S		
							E		
							L		
							S		
							E		
							L		
							S		
							E		
							L		
							S		
							E		
							L		
							S		
							E		
							L		
							S		
							E		
							L		
							S		
							E		
							L		
							S		
							E		
							L		
							S		
							E		
							L		
							S		
							E		
							L		
							S		
							E		
							L		
							S		
							E		
							L		
							S		
							E		
							L		
							S		
							E		
							L		
							S		
							E		
							L		
							S		
							E		
							L		
							S		
							E		
							L		
							S		
							E		
							L		
							S		
							E		
							L		
							S		
							E		
							L		
							S		
							E		
							L		
							S		
							E		
							L		
							S		
							E		
							L		
							S		
							E		
							L		
							S		
							E		
							L		
							S		
							E		
							L		
							S		
							E		
							L		
							S		
							E		
							L		
							S		
							E		
							L		
							S		
							E		
							L		
							S		
							E		
							L		
							S		
							E		
							L		
							S		
							E		
							L		
							S		
							E		
							L		
							S		
							E		
							L		
							S		
							E		
							L		
							S		
							E		
							L		
							S		
							E		
							L		
							S		
							E		
							L		
							S		
							E		
							L		
							S		
							E		
							L		
							S		
							E		
							L		
							S		
							E		
							L		
							S		
							E		
							L		
							S		
							E		
							L		
							S		
							E		
							L		
							S		
							E		
							L		
							S		
							E		
							L		
							S		
							E		
							L		
							S		
							E		
							L		
							S		
							E		
			</						

PHOTO NO.	874887	LOT NO.	R5437	MAP REFERENCE	I.R.	LATITUDE	23-10N	LONGITUDE	82-17W
COUNTRY	cuba								
AREA NO.	12E	SUBJECT	A9F	SUBJECT		SUBJECT		SUBJECT	
	C O J	M A R		N E W		V A N G U A R			
	D I A	S O C I A L I S T				S T E E L			
	P L A N T								

LOCATED ON VIA BLANCA.

25X1A

DATE OF PHOTO	TYPE	QUALITY	CLASS	NO. OF CARDS
	3	2	4	1
CLASSIFICATION	CAPTIONED BY			
	GPO			

PHOTO NO.	874888	LOT NO.	R5452	MAP REFERENCE	C	LATITUDE	39-12 N	LONGITUDE	08-24 E
COUNTRY	Sardinia								
AREA NO.	119m	SUBJECT	A4F	A4F					
	P	O	R	T	O	V	E	S	M
	B	A	Y						
	E	R	P	L	A	N	T.		

Part ① of 4 part per.

see CIA

⑦

17

25X1A

DATE OF PHOTO	TYPE	QUALITY	CLASS	NO. OF CARDS	
— 57	3	1	4	1	
CLASSIFICATION	OAU				CAPTIONED BY

PHOTO NO. 874889 LOT NO. R5452 MAP REFERENCE C LATITUDE 39-12N LONGITUDE 08-24E

COUNTRY Sardinia PROVINCE

AREA NO	SUBJECT	SUBJECT	SUBJECT	SUBJECT	SUBJECT	SUBJECT	SUBJECT	SUBJECT	SUBJECT
119M	A4F	23							
P	O	R	T	O	V	E	S	M	F
B	A	Y	\$	H	O	W	I	N	G
E	R	P	L	A	N	T.			

Part 2 of 4 part pan.

See CIA

25X1A

DATE OF PHOTO	TYPE	QUALITY	CLASS	NO. OF CARDS	CAPTIONED BY
17	57	3	1	4	1
CLASSIFICATION OUP					JP

PHOTO NO.	874890 R 5452	LOT NO.		MAP REFERENCE	C	LATITUDE	39-12N	LONGITUDE	08-24E
COUNTRY	Sardinia								
AREA NO	119M	SUBJECT	A4F	SUBJECT		SUBJECT		SUBJECT	
	P	5	10	15	20				
	ORTO		VESME	VIEW	FR.				
	BAY	25	30	35	40				
	ER		SHOWING	OLD	POW				
	PLANT.	45	50						

Part 3 of 4 part per
See CIA

DATE OF PHOTO	17	TYPE		QUALITY		CLASS		NO. OF CARDS	SO
	—	57	3	1	4	1			
CLASSIFICATION	Old				CAPTIONED BY		[Redacted]		

PHOTO NO. **874891** LOT NO. **R 5452** MAP REFERENCE **C** LATITUDE **39-12N** LONGITUDE **08-24E**

COUNTRY	Sardinia								
AREA NO	119M	SUBJECT	A4F	SUBJECT		SUBJECT		SUBJECT	
	P	O	R	T	O	V	E	S	M
	B	A	Y	S	H	O	W	I	N
	E	R	P	L	A	N	T	O	L
								D	P
								O	W

*Part 4 of 4 part ps.
See CIA*

25X1A



DATE OF PHOTO	17	TYPE	3	QUALITY	1	CLASS	4	NO. OF CARDS	1
CLASSIFICATION	SECRET								
CAPTIONED BY	<i>[Signature]</i>								

PHOTO NO. **87489*** Z LOT NO. **R5452** MAP REFERENCE **ENI** LATITUDE **37-12N 08-24E**

COUNTRY **Sardinia** PROVINCE _____

AREA NO	SUBJECT	SUBJECT	SUBJECT	SUBJECT	SUBJECT	SUBJECT	SUBJECT	SUBJECT
119M	A4F							
P O R T O	V E S	M E			L K G	S		
T C O N	S T R U C T	I O N			W O R K			
O N N E W	S U L C I	S			P O W E R			
PLANT.								

Part 1 of 3 part series. See CIA

DATE OF PHOTO	TYPE	QUANTITY	CLASS	NO. OF CARDS
17				
early 62	3	1	4	1
CLASSIFICATION gno CAPTIONED BY gop				

25X1A


PHOTO NO. 8748924 LOT NO. R5452 MAP REFERENCE C LATITUDE 39-12N LONGITUDE 08-24E

COUNTRY Sardinia PROVINCE

AREA NO	SUBJECT	SUBJECT	SUBJECT	SUBJECT	SUBJECT	SUBJECT	SUBJECT	SUBJECT									
119M	A4F																
P	O	R	T	O	V	E	S	M	E	L	K	G	\$	W.			
A	T	C	O	N	E	T	R	U	C	T	I	O	N	W	O	R	K
O	N	N	E	W	P	O	W	E	R	P	L	A	N	T.			

SULCIS

Part 3 of 3 part series. See CIA

DATE OF PHOTO	TYPE	QUALITY	CLASS	NO. OF CARDS	SO
17	62	3	4	1	25X1A
CLASSIFICATION	CAPTIONED BY [Signature]				

PHOTO NO.	874895	LOT NO.	R5454	MAP REFERENCE	C	LATITUDE	39 56 N	LONGITUDE	116 24 E
COUNTRY	CHINA		PROVINCE	(HOPEH) WAC 381A					
AREA NO.	WAC 381A	SUBJECT	C9C	SUBJECT		SUBJECT		SUBJECT	
	5	10	15	20	25	30	35	40	45
	P E I P I N G	D E M O N	T R A T O						
	R	G R E E T	C U B A N	E M B A					
	Y	P E R	D N N E L	DURING ANTI-U.S. DEMONSTRATION, CHICOM SOURCE					

25X1A

DATE OF PHOTO	TYPE	QUALITY	CLASS	NO. OF CARDS	SOURCE
4 NOV 62	4	1	4	1	
CLASSIFICATION	000		CAPTIONED BY ZCAG		



PHOTO NO. 874896 IOT NO. R 5454 MAP REFERENCE C LATITUDE 39 56 N LONGITUDE 116 24 E

COUNTRY CHINA PROVINCE (HOPEI) WAC 432A

AREA NO	SUBJECT	SUBJECT	SUBJECT	SUBJECT	SUBJECT	SUBJECT	SUBJECT	SUBJECT	SUBJECT							
LWA 251A	C9C	9LA														
P	E	I	P	I	N	G	D	E	M	O	N	\$	T	R	A	T
O	N	I	N	\$	U	P	P	O	R	T	O	F	C	U	B	
A	A	G	A	I	N	\$	T	U.	\$							

MILITARIAN
CHICOM SOURCE

(3, 8, 10)

25X1A

DATE OF PHOTO	TYPE	QUALITY	CLASS	NO. OF CARDS	SOURCE
4 NOV 62	2	4	1	4	2

CLASSIFICATION OVO CAPTIONED BY [Signature]

PHOTO NO.	874897	LOT NO.	R 5454	MAP REFERENCE	C	LATITUDE	31 14 N	LONGITUDE	121 28 E		
COUNTRY	CHINA		PROVINCE	(KIANGSU)	WAC 492A						
AREA NO.	WAC 492A	SUBJECT	D36	SUBJECT	ALA	SUBJECT	ALZ	SUBJECT	AL4	SUBJECT	984
		5			10				15		20
		25	H A N G H A I				H U A N G - P U				30
		45	I V E R F R O N T								40

CHICOM SOURCE

23 (29,30)

25X1A

DATE OF PHOTO	TYPE	QUALITY	CLASS	NO. OF CARDS	SOURCE
OCT 6 3	4	1	4	5	[REDACTED]
CLASSIFICATION			CAPTIONED BY		
OUO			[Signature]		