

PHOTO NO.	874297	LOT NO.	R5291	MAP REFERENCE	C	LATITUDE	12-31 N	LONGITUDE	70-02 W
COUNTRY	Dutch West Indies								
AREA NO	AE	PROVINCE		Aruba Island					
	SUBJECT	SUBJECT	SUBJECT	SUBJECT	SUBJECT	SUBJECT	SUBJECT	SUBJECT	SUBJECT
	ALG	AL9							
	5	10				15			20
	ORAN	JEST	AD			GRAVEY			AR
	25	30				35			40
	DI	OF	DERELICT			SHIPS			
	45	50							

25X1A

30	DATE OF PHOTO	TYPE	QUALITY	CLASS	NO. OF CARDS
Summer	6 2 3	1	4	2	
CLASSIFICATION	CAPTIONED BY <i>GP</i>				

GPO 918791

PHOTO NO. **874298** LOT NO. **R5291** MAP REFERENCE **C** LATITUDE **12 25 N** LONGITUDE **69-55 W**

COUNTRY		<b>Dutch West Indies</b>		PROVINCE		<b>Aruba</b>		Island	
AREA NO	<b>AE</b>	SUBJECT	<b>A16</b>	SUBJECT	<b>D22</b>	SUBJECT		SUBJECT	
	<b>3</b>	<b>A N</b>	<b>5</b>	<b>N</b>	<b>10</b>	<b>C O L</b>	<b>30</b>	<b>A</b>	<b>20</b>
	<b>0</b>	<b>L</b>	<b>25</b>	<b>R</b>	<b>30</b>	<b>E F I N E R Y</b>	<b>30</b>	<b>F R.</b>	<b>40</b>
	<b>E E</b>	<b>45</b>	<b>35</b>	<b>B</b>	<b>50</b>	<b>E A C H.</b>			

25X1A

DATE OF PHOTO	TYPE	QUALITY	CLASS	NO. OF CARDS	
<b>2-16</b>	<b>6</b>	<b>2</b>	<b>3</b>	<b>1</b>	<b>4</b>
CLASSIFICATION	<b>OUO</b>		CAPTIONED BY		<b>GP</b>

GPO 518791

PHOTO NO.	874299	LOT NO.	R5291	MAP REFERENCE	C	LATITUDE		LONGITUDE	
COUNTRY	Dutch West Indies			PROVINCE Aruba Island					
AREA NO.	AE	SUBJECT	AJC	SUBJECT		SUBJECT		SUBJECT	
	S	A	L	T	W	A	T	E	R
	N	D	L	A	N	T	A	T	
	9	5	9	W					

Distillation tanks.

25X1A

DATE OF PHOTO	TYPE	QUALITY	CLASS	NO. OF CARDS	
Summer	6	2	3	1	4
CLASSIFICATION	000				CAPTIONED BY
					SP

PHOTO NO.	874300	LOT NO.	R5291	MAP REFERENCE	C	LATITUDE		LONGITUDE	
COUNTRY	Dutch West Indies		Aruba Island						
AREA NO.	AE	SUBJECT	ATC	SUBJECT		SUBJECT		SUBJECT	
	S	10				15			20
	A	W	A	T	E	R	C	D	N
	25	30				35			40
	N	P	L	A	N	T	A	T	1
	45	50							2
	9	5	4	W.					

Distillation tanks.

25X1A

DATE OF PHOTO	TYPE	QUALITY	CLASS	NO. OF CARDS
Summer 6-2	3	1	4	1
CLASSIFICATION: OUD				
CAPTIONED BY: GP				

PHOTO NO. 874301	LOT NO. R5291	MAP REFERENCE C	LATITUDE	LONGITUDE
COUNTRY Dutch West Indies	PROVINCE Aruba Island			
AREA NO. AE	SUBJECT AJC	SUBJECT	SUBJECT	SUBJECT
5	W	A	T	E
10	R	C	O	N
15	V	E	R	S
20	I	O		
25	N	P	L	A
30	A	T		
35	1	2		
40	2	8		
45	N			
50				
9	5	9	3	W

Distillation tanks.

9					25X1A
DATE OF PHOTO	TYPE	QUALITY	CLASS	NO. OF CARDS	
Summer	6	2	3	1	
CLASSIFICATION	OUD		CAPTIONED BY		

PHOTO NO. 874302	LOT NO. R5291	MAP REFERENCE C	LATITUDE	LONGITUDE			
COUNTRY Dutch West Indies	PROVINCE Aruba Island						
AREA NO. AE	SUBJECT AJC	SUBJECT	SUBJECT	SUBJECT			
S	A	L	T	W			
				A			
				T			
				C			
				O			
				N			
				V			
				E			
				R			
				I			
				L			
				A			
				1			
				2			
				2			
				8			
				N			
				6			
9	5	9	W.				
DATE OF PHOTO				TYPE	QUALITY	CLASS	NO. OF CARDS
Summer				6	2	3	1
CLASSIFICATION				CAPTIONED BY			
000				SP			

25X1A



PHOTO NO.	874303	LOT NO.	R5291	MAP REFERENCE	C	LATITUDE		LONGITUDE	
COUNTRY	Dutch West Indies			PROVINCE Aruba Island					
AREA NO.	AE	SUBJECT	AJC	SUBJECT		SUBJECT		SUBJECT	
	S	A	L	T	5	W	A	T	E
					10				
					15				
					20				
					25				
					30				
					35				
					40				
					45				
					50				
	9	5	9	W.					

25X1A

DATE OF PHOTO	TYPE	QUALITY	CLASS	NO. OF CARDS	SE
Summer 6	2	3	1	4	1
CLASSIFICATION					CAPTIONED BY
000					GP

PHOTO NO.	874304	LOT NO.	R5291	MAP REFERENCE	C	LATITUDE		LONGITUDE	<del>6-10-50</del>
COUNTRY	Dutch West Indies		PROVINCE Aruba Island						
AREA NO.	AE	SUBJECT	AJC	SUBJECT		SUBJECT		SUBJECT	
	S	A	L	T	W	A	T	E	R
	N	P	L	A	N	T	A	T	
	9	5	9	W					

Pipes draw water from the sea into the distillation tanks.

9						25X1A
DATE OF PHOTO	TYPE	QUALITY	CLASS	NO. OF CARDS	[REDACTED]	
Summer	6	2	3	1	4	1
CLASSIFICATION	000			CAPTIONED BY JP		



PHOTO NO.	874305	LOT NO.	R5291	MAP REFERENCE	C	LATITUDE	12-25 N	LONGITUDE	69-55 W
COUNTRY	Dutch West Indies			PROVINCE		Aruba Island			
AREA NO.	AE	SUBJECT	A16	SUBJECT		SUBJECT		SUBJECT	
	S	A	N	N	I	C	O	L	A
	L	R	E	F	I	N	E	R	I

25X1A

16

DATE OF PHOTO	TYPE	QUALITY	CLASS	NO. OF CARDS
Summer	6 2 3	1	4	1
CLASSIFICATION	OUD			
CAPTIONED BY	GP			



PHOTO NO. 874306		LOT NO. R5291		MAP REFERENCE C		LATITUDE 12-25N		LONGITUDE 69-55W	
COUNTRY Dutch West Indies		PROVINCE Aruba Island							
AREA NO. AE	SUBJECT A16	SUBJECT		SUBJECT		SUBJECT		SUBJECT	
5	10	15		20		25		30	
\$ ANI	N i	C O L A		\$		L A G O		O	
25	30	35		40		45		50	
L I R E F I N E R Y.									

25X1A

DATE OF PHOTO	TYPE	QUALITY	CLASS	NO. OF CARDS	SC
Summer 16	2 3	1	4	1	[REDACTED]
CLASSIFICATION	CAPTIONED BY				
Ouo	GP				

PHOTO NO.	874307	LOT NO.	R5291	MAP REFERENCE	C	LATITUDE	12-25N	LONGITUDE	69-55W
COUNTRY	Dutch West Indies		PROVINCE Aruba Island						
AREA NO.	AE	SUBJECT	CG2	SUBJECT	A16	SUBJECT		SUBJECT	
	S	A	N	N	i	C	O	L	A
	T	I	L	A	G	O	S	O	I
	V	I	N	B	G.				

25X1A

DATE OF PHOTO	TYPE	QUALITY	CLASS	NO. OF CARDS
Summer 6-16	3	1	4	2
CLASSIFICATION <i>Ouo</i>				
CAPTIONED BY <i>GP</i>				

EPD 918791

PHOTO NO. 874308	LOT NO. R5291	MAP REFERENCE E 520	LATITUDE 12-33 N	LONGITUDE 69-59 W
COUNTRY Dutch West Indies	PROVINCE Aruba Island			
AREA NO. AE	SUBJECT D 26	SUBJECT	SUBJECT	SUBJECT
A	N	D	C	O
R	D	G	E	
				N
				A
				T
				U
				R
				A
				L

2	DATE OF PHOTO	TYPE	QUALITY	CLASS	NO. OF CARDS	25X1A
Summer	6-2-3		1	4	1	[Redacted]
CLASSIFICATION	OUD	CAPTIONED BY:		[Signature]		

GPO 918791

Approved For Release 2000/06/02

A-RDP78-05867A000401370004-1

PHOTO NO. 874309

LOT NO. R5291

REFERENCE C

COUNTRY

Dutch West Indies

PROVINCE

Aruba Island

AREA NO

AE

SUBJECT

D 2 N

SUBJECT

SUBJECT

SUBJECT

SUBJECT

SUBJECT

SUBJECT

SUBJECT

20

40

S A N D D U N E S

5

10

15

25

30

35

45

50

25X1A

DATE OF PHOTO

TYPE

QUALITY

CLASS

NO. OF CARDS

Summer 6 2

4

1

4

1

CLASSIFICATION

Approved For Release 2000/06/02 : CIA-RDP78-05867A000401370004-1

401370004-1

Approved For Release 2000/06/02 : CIA-RDP78-05867A000401370004-1

PHOTO NO.	874310	LOT NO.	R5293	MAP REFERENCE	E 220	LATITUDE	12-32N	LONGITUDE	69-59W
COUNTRY	Dutch West Indies	PROVINCE	Aruba	Island					
AIRNO.	AF	SUBJECT	DIU						
1	C	5	A	10	(V	15	L	20	A R G E
	A		B		R.)		A		R
	B	25	A	30	I	35	R	40	A R G E
	B		R		O		K		R
	C		F		N		N		R
	C		O		O		—		R
	D	45	R	50	M		C		R
	D		A		C		U		R
	E		G		O		T		R
	E		O		S		H.		R

25X1A

DATE OF PHOTO	TYPE	QUANTITY	CLASS	NO. OF CARDS
16-2	4	1	4	1

CLASSIFIED BY: OUC

CLASSIFICATION: TOP SECRET

Approved For Release 2000/06/02 : CIA-RDP78-05867A000401370004-1

PHOTO ANALYSIS REPORT

PHOTO NO.	874311	LOT NO.	R5291	MAP REFERENCE	E. Ecos	LATITUDE	12-32 N	LONGITUDE	69-59 W
COUNTRY	Dutch West Indies		PROVINCE	Aruba Island					
AREA NO.	AE	SUBJECT	DIU	SUBJECT		SUBJECT		SUBJECT	
	C	A	S	i	B	A	R	i	

25X1A

DATE OF PHOTO	TYPE	QUALITY	CLASS	NO. OF CARDS	
Summer 62	3	1	4	1	[Redacted]
CLASSIFICATION					CAPTIONED BY
Oulo					JP

PHOTO NO.	874312	LOT NO.	R5291	MAP REFERENCE	Esso	LATITUDE	12-32N	LONGITUDE	69-59W
COUNTRY	Dutch West Indies		Aruba Island						
AREA NO.	AE	SUBJECT	DIU	SUBJECT		SUBJECT		SUBJECT	
	C	A	S	i	B	A	R	i	(N R)
	R	M	A	T	i	O	N	±	R O C K F O

25X1A

DATE OF PHOTO	TYPE	QUALITY	CLASS	NO. OF CARDS	
Summer 6 2	3	4	7	1	
CLASSIFICATION	040		CAPTIONED BY		JP



PHOTO NO. 874313	LOT NO. R5291	MAP REFERENCE E 12-32N	LATITUDE 12-32N	LONGITUDE 69-59W
COUNTRY Dutch West Indies		PROVINCE Aruba Island		
AREA NO. AE	SUBJECT DIU	SUBJECT	SUBJECT	SUBJECT
C	A	D	B	A
R	M	A	T	I
D	D	I	V	I
10 (N.E.)      15 R O C K      20 F O 25      30 T R E E      35 C A L L E 45      50				
& ALWAYS POINTS & W. THE DIRECTION OF THE TRADE WINDS				
				25X1A
DATE OF PHOTO	TYPE	QUALITY	CLASS	NO. OF CARDS
Summer	6 2 3	1	4	1
CLASSIFICATION Ouo			CAPTIONED BY JP	

PHOTO NO.	874313	LOT NO.	R5291	MAP REFERENCE	C	LATITUDE	12-31 N	LONGITUDE	70-02 W
COUNTRY	Dutch West Indies		Aruba Island						
AREA NO	AF	SUBJECT	D22	SUBJECT		SUBJECT		SUBJECT	
	5	10	15	20					
	ORANJETA	(N E)	2	KG					
	25	30	35	40					
	UP PALM	BEACH	A	T					
	45	50							
	TELL	ARUBA	CARIBBEAN						
IN FG PIER USED BY HOTEL GUESTS.									
						25X1A			
DATE OF PHOTO	TYPE	QUALITY	CLASS	NO. OF CARDS					
Summer	6	2	3	1					
CLASSIFICATION	Ouo			CAPTIONED BY		GP			

PHOTO NO.	874315	LOT NO.	R5291	MAP REFERENCE	C	LATITUDE	12-31N	LONGITUDE	70-02W
COUNTRY	Dutch West Indies			PROVINCE	Aruba Island				
AREA NO.	AE	SUBJECT	D 22	SUBJECT		SUBJECT		SUBJECT	
		5	10		(N.R.)	15	L K G.		20
		25	30			35	F R.		40
		45	50				M O T E		
L A R U B A - C A R I B B E A N, ABOUT									
4 MILES N. OF TOWN.									
IN FIG. IS HOTEL'S BARBEQUE									
PIT.									
						25X1A			
DATE OF PHOTO	TYPE	QUALITY	CLASS	NO. OF CARDS	[REDACTED]				
Summer	6	2	3	1	4	1			
CLASSIFICATION	Ouo			CAPTIONED BY <i>gpp</i>					

GPO 518791

PHOTO NO. 874316 LOT NO. R5291 MAP REFERENCE 2 LATITUDE 12-31N LONGITUDE 70-02W

COUNTRY Dutch West Indies PROVINCE Aruba Island

AREA NO	SUBJECT	SUBJECT	SUBJECT	SUBJECT	SUBJECT	SUBJECT	SUBJECT	SUBJECT	SUBJECT
AE	D22	C36							
	<sup>5</sup>		<sup>10</sup>			<sup>15</sup>		<sup>20</sup>	
O R A N	J E T	A D	(N R.)			B E A C H			
	<sup>25</sup>		<sup>30</sup>		<sup>35</sup>		<sup>40</sup>		
A T	H O T E L								
	<sup>45</sup>		<sup>50</sup>						
B B E A N									

ABOUT 4 MILES N OF TOWN.

25X1A

2-7	DATE OF PHOTO	TYPE	QUALITY	CLASS	NO. OF CARDS	
Summer	6-2	3	1	4	2	
CLASSIFICATION						
	Ouo			LP		

PHOTO ID.	874317	LOT NO.	R5291	MAP REFERENCE	C	LATITUDE	12-31N	LONGITUDE	70-02W
COUNTRY	Dutch West Indies		Aruba Island						
AREA NO.	AE	SUBJECT	C38	SUBJECT		SUBJECT		SUBJECT	
	ORANJESTAD	(NR.)	HOTEL	A					
	U B A =	25	CARRIBEBAN,	30	A B O U T				
	4	45	MILE S	50	O F	TOWN.			

25X1A

DATE OF PHOTO	TYPE	QUALITY	CLASS	NO. OF CARDS
Summer	6 2 3	1	4	1
CLASSIFICATION	Ouro	CAPTIONED BY JP		

PHOTO NO.	874318	LOT NO.	R5291	AAAP REFERENCE	C	LATITUDE	12-31N	LONGITUDE	70-02W
COUNTRY	Dutch West Indies		PROVINCE	Aruba Island					
AREA NO	AF	SUBJECT	ALG AL9	SUBJECT		SUBJECT		SUBJECT	
	O	R	A	N	5	E	10	15	G

30								25X1A
DATE OF PHOTO	TYPE	QUALITY	CLASS	NO. OF CASES				
Summer	6	2	3	1	4	1		
CLASSIFICATION	OUD		CAPTIONED BY			SP		

PHOTO NO.	874319	LOT NO.	R5291	MAP REFERENCE	C	LATITUDE	12-31 N	LONGITUDE	70-02W
COUNTRY	Dutch West Indies			PROVINCE	Aruba Island				
AREA NO.	AE	SUBJECT	AL4	SUBJECT		SUBJECT		SUBJECT	
	O	R	A	N	J	E	S	T	A
	A	W	H	E	R	E	S	H	I
	L	V	A	G	E	D			

SUCH AS THE CARONI  
IN THE BG.

30

25X1A

DATE OF PHOTO	TYPE	QUALITY	CLASS	NO. OF CARDS
Summer 6 2	3	1	4	1
CLASSIFICATION	Ouo			

PHOTO NO. 874320      LOT NO. R5291      MAP REFERENCE C      LATITUDE 12-31N 70-02W

COUNTRY Dutch West Indies      PROVINCE Aruba Island

AREA NO	SUBJECT	SUBJECT	SUBJECT	SUBJECT	SUBJECT	SUBJECT	SUBJECT	SUBJECT
AE	A L 2							
	ORANJE	E	T	A	D	L	O	A
	V E	E	L	A	T	D	O	C

30

25X1A

DATE OF PHOTO	TYPE	QUALITY	CLASS	NO. OF CARDS	CAPTIONED BY
Summer 62	3	1	4	1	GP



PHOTO NO. 874321 LOT NO. R5291 MAP REFERENCE C LATITUDE 12-31 N LONGITUDE 70-02 W

COUNTRY Dutch West Indies PROVINCE Aruba Island

AREA NO	SUBJECT	SUBJECT	SUBJECT	SUBJECT	SUBJECT	SUBJECT	SUBJECT	SUBJECT	SUBJECT
AE	AL2								
	5	10			15			20	
O R A N J E \$ T A D					\$ T E U E D O R				
E \$	25	30			35			40	
F A M E R I C A N	45				B O X E \$				
		50			C I G A R E T T E \$				

AT DOCK\$.

25X1A

3.0

DATE OF PHOTO	TYPE	QUALITY	CLASS	NO. OF CARDS
Summer 6 2	4	1	4	1

CLASSIFICATION Ouo CAPTIONED BY JP

PHOTO NO.	874322	LOT NO.	R5291	MAP REFERENCE	C	LATITUDE	12-31 N	LONGITUDE	70-02 W
COUNTRY	Dutch West Indies			Aruba Island					
AREA NO.	AE	SUBJECT	ALA AL4	SUBJECT		SUBJECT		SUBJECT	
	O	R	A	N	J	E	\$	T	A
	T	D	O	E	R	\$			

25X1A

30

DATE OF PHOTO	TYPE	QUALITY	CLASS	NO. OF CARDS
Summer 6	2	3	1	4
CLASSIFICATION	0uo		CAPTIONED BY GP	




PHOTO NO. 874323 LOT NO. R5291 MAP REFERENCE C LATITUDE 12-31N LONGITUDE 70-02W

COUNTRY Dutch West Indies PROVINCE Aruba Island

AREA NO.	SUBJECT	SUBJECT	SUBJECT	SUBJECT	SUBJECT	SUBJECT	SUBJECT	SUBJECT	SUBJECT
AE	AL9	AL9							
	5		10			75			20
O R A N	J E S T	A D			H A R B O R				F
	25		30			35			40
O R	S M A L L	B O A T							
	45		50						

30

25X1A

DATE OF PHOTO	TYPE	QUALITY	CLASS	NO. OF CARDS	SC
Summer 6	2	3	1	4	2
CLASSIFICATION Ouo					CAPTIONED BY GP

Approved for Release 2000/06/02 : CIA-RDP78-05867A000401370004-1

PHOTO NO.	874324	LOT NO.	R5291	MAP REFERENCE	C	LATITUDE	12-31N	LONGITUDE	70-02W
COUNTRY	Dutch West India								
AREA NO.	AE	SUBJECT	C 2 G	SUBJECT		SUBJECT		SUBJECT	
	0	15	20	25	30	35	40	45	50
	R	A	N	E	T	A	D	T	Y

25X1A

DATE OF PHOTO	TYPE	QUALITY	CLASS	NO. OF CARDS	SC
Summer 62	4	1	4	1	

CLASSIFICATION

OUS

CAPTIONED BY GP

Approved For Release 2000/06/02 : CIA-RDP78-05867A000401370004-1

GPO 91879 1

PHOTO NO. 874325	LOT NO. R5791	MAP REFERENCE C	LATITUDE: 12-31N	LONGITUDE: 70-02W
COUNTRY Dutch West Indies	PROVINCE Aruba Island			
AREA NO. AE	SUBJECT C34	SUBJECT	SUBJECT	SUBJECT
O	R	A	N	J
N	I	A	L	E
				S
				T
				A
				D
				O
				L
				D
				C
				O
				L
				O
				P
				R
				E
				S
				I
				D
				E
				N
				C
				E

25X1A

7	DATE OF PHOTO	TYPE	QUALITY	CLASS	NO. OF CARDS	
Summer	62	4	1	4	1	
CLASSIFICATION	OUD				CAPTIONED BY	JP

PHOTO NO. 874326 LOT NO. R5291 MAP REFERENCE C LATITUDE 12-31N LONGITUDE 70-02W

COUNTRY Dutch West Indies PROVINCE Aruba Island

AREA NO	SUBJECT	SUBJECT	SUBJECT	SUBJECT	SUBJECT	SUBJECT	SUBJECT	SUBJECT
AE	C28							
	ORIAN	ESTAD			OLD		TYPE	EL
	BUS	NEST			BLDG		ON	EL
	LEBOG	STRAIT						

7 25X1A

DATE OF PHOTO	TYPE	QUALITY	CLASS	NO. OF CARDS	NO. OF SLIDES
Summer 6	2	4	1	4	1

CLASSIFICATION ORO CAPTIONED BY GP

GPO 918791

PHOTO NO.	874327	LOT NO.	R5291	MAP REFERENCE	C	LATITUDE	12-31 N	LONGITUDE	70-02 W		
COUNTRY	Dutch West Indies			PROVINCE							
AREA NO.	AE	Aruba Island									
	SUBJECT	SUBJECT	SUBJECT	SUBJECT	SUBJECT	SUBJECT	SUBJECT	SUBJECT	SUBJECT		
	C6B										
	ORAN	E	T	A	D		in	A	i	N	
	P	P	I	N	G	C	E	N	T	E	R

25X1A

DATE OF PHOTO	TYPE	QUALITY	CLASS	NO. OF CARDS
Summer	6 2 3	#	#	#
<del>Summer</del>	<del>6 2 3</del>			

CLASSIFICATION = OUD

CAPTIONED BY: *GP*

PHOTO NO.:	874328	LOT NO.	R5291	MAP REFERENCE	C	LATITUDE	12-31N	LONGITUDE	70-02W									
COUNTRY	Dutch West Indies								PROVINCE	Aruba Island								
AREA NO	AE	SUBJECT	C12	SUBJECT	C6B	SUBJECT		SUBJECT		SUBJECT		SUBJECT						
	O	R	A	N	E	\$	T	A	D	N	E	W	B	O	L			
	D	P	R	O	T	E	\$	T	A	N	T	G	H	U	R	C	H	E
	\$.	-																

10

DATE OF PHOTO	TYPE	QUALITY	CLASS	NO. OF CARDS	SOURCE OF PHOTOGRAPH
Summer 62	3	1	4	2	25X1A
CLASSIFICATION				CAPTIONED BY	
OUVO				OP	



PHOTO NO.	874329	LOT NO.	R5291	MAP REFERENCE	C	LATITUDE	12-31N	LONGITUDE	70-02W
COUNTRY	Dutch West Indies		PROVINCE	Aruba Island					
AREA NO.	AF	SUBJECT	C16	SUBJECT		SUBJECT		SUBJECT	
	O	R	A	N	E	S	T	A	D
							P	O	S
								T	O
									F
									F

8						25X1A
DATE OF PHOTO	TYPE	QUALITY	CLASS	NO. OF CARDS	[REDACTED]	
Summer	6 2 3	1	4	1	[REDACTED]	
CLASSIFICATION	040			CAPTIONED BY	JP	

PHOTO NO.	874330	LOT NO.	R5291	MAP REFERENCE	C	LATITUDE	12-31 N	LONGITUDE	70-02 W
COUNTRY	Dutch West Indies		Province Aruba Island						
AREA NO	AE	SUBJECT	AK7	SUBJECT	AK8	SUBJECT		SUBJECT	
	O	R	A	N	J	E	&	T	A
	V	E	L	D	B	E	A	T	R

(12)

25X1A

DATE OF PHOTO	31	TYPE		QUALITY	!	CLASS	4	NO. OF CARDS	2
CLASSIFICATION	Summary	6	2	3					
						CAPTIONED BY	JP		

PHOTO NO. 874331 LOT NO. R 5291 MAP REFERENCE C LATITUDE 12.07N LONGITUDE 68-57W

COUNTRY	Dutch W I I Indies		PROVINCE Curacao Island						
AREA NO	AE	SUBJECT AL9	SUBJECT AG8	SUBJECT	SUBJECT	SUBJECT	SUBJECT	SUBJECT	SUBJECT
		5	10			15		20	
	W I L L E M	T A D			L K G.		E	FR.	
	25	30			35		40		
	F O R T	N A S	A U		A T		V A N		
	45	50							
	V E R S A L I	B A Y							

NOTE : DRY DOCK.

30

25X1A

DATE OF PHOTO	TYPE	QUALITY	CLASS	NO. OF CARDS	5
Slammer	2	3	1	4	2
CLASSIFICATION	OWW		CAPTIONED BY [Signature]		

PHOTO NO. 874332 LOT NO. R 5291 MAP REFERENCE C LATITUDE 12-07N LONGITUDE 68-57W

COUNTRY Dutch W I A I N D I E S PROVINCE Curacao Island  
 AREA NO AE SUBJECT AL9  
 W I L L E M S T A D O B S E R V A T I O N T O W E R O N T O P O F F O R T N A S S A U

WITH SCHOTTEGAT IN THE BG. This tower gives the signal to open or close the porton bridge over SINT ANNA BAAI for entering and leaving of ships.

DATE OF PHOTO	TYPE	CLASS	NO. OF CARDS
Summer 62	3	1	4

CLASSIFICATION: *ow* CAPTIONED BY: *[Signature]*

PHOTO NO.	874333	LOT NO.	R-5271	MAP REFERENCE	C	LATITUDE	12-07N	LONGITUDE	68-57W
COUNTRY	Dutch	WEST	INDIA	Curaçao Island					
AREA NO	AE	SUBJECT	C62	SUBJECT	AL9	SUBJECT		SUBJECT	
	W	5	E	10		15		20	
	L	M	S	T	A	D	L	K	G.
	R	25	F	30		35		40	
	T	45	A	50					
	A	N	A	B	A	A			

AT THE  
CARIBBEAN CITY IN CENTER  
 GROUND.

630 25X1A

DATE OF PHOTO	TYPE	QUALITY	CLASS	NO. OF CARDS	SC
Summer	62	3	1	4	2
CLASSIFICATION	OUU		CAPTIONED BY [Signature]		

PHOTO NO.	874334	LOT NO.	R 52 91	MAP REFERENCE	C	LATITUDE	12-07N	LONGITUDE	68-57W
COUNTRY	Dutch	PROVINCE	West India	Curacao Island					
AREA NO.	AE	SUBJECT	AL 9	SUBJECT	AI C	SUBJECT		SUBJECT	
	W	5	L	10	E	15	M	20	\$ T A D
	F	25	O	30	R	35	T	40	N A \$ \$ A U
	T	45	A	50	N		K		E R

ENTERING \$INT ANNA  
 BAAI FR. \$CHOTTEGAT.

16-30

25X1A

DATE OF PHOTO	TYPE	QUALITY	CLASS	NO. OF CARDS
Summer 62	3	1	4	2
CLASSIFICATION	000		CAPTIONED BY JP	



PHOTO NO.	874335	LOT NO.	R 5291	MAP REFERENCE	C	LATITUDE	12-07N	LONGITUDE	68-57W
COUNTY	Dutch West Indies				PROVINCE Curacao Island				
AREA NO.	AE	SUBJECT	AIG	SUBJECT	AIC	SUBJECT		SUBJECT	

16

25X1A

DATE OF PHOTO	TYPE	QUALITY	CLASS	NO. OF CARDS
Summer 62	3	1	4	2
CLASSIFICATION	CAPTIONED BY			
SECRET	JP			

Approved For Release 2000/06/02 : CIA-RDP78-05867A000401370004-1

PHOTO NO.	874336	LOT NO.	R 5291	MAP REFERENCE	C	LATITUDE	12-07N	LONGITUDE	68-57W	
COUNTRY	Dutch West Indies			PROVINCE						Curacao Island
AREA NO.	AE	SUBJECT	C 5 N	SUBJECT		SUBJECT		SUBJECT		

10						25X1A					
DATE OF PHOTO	TYPE	QUALITY	CLASS	NO. OF CARDS	S	[REDACTED]					
Summer 62	H	1	4	1							
CLASSIFICATION						CAPTIONED BY					
040						[Signature]					



PHOTO NO.	874337	LOT NO.	R 5291	MAP REFERENCE	C	LATITUDE	12-07N	LONGITUDE	68-57W											
COUNTRY	Dutch West Indies	PROVINCE	Curaçao	Island																
AREA NO.	AE	SUBJECT	CIN	SUBJECT	SUBJECT	SUBJECT	SUBJECT	SUBJECT	SUBJECT											
10	W	I	L	E	M	S	T	A	D	15	<del>P</del>	I	S	C	A	D	E	R	20	
25	A	B	A	Y	C	L	U	B	4	K	M	S.	F	R	35	40				
45	P	O	N	T	O	O	N	B	R	I	D	G	E							
50																				
<u>CLUB HOUSE IN B6.</u>																				
<u>2-7.</u>																				
DATE OF PHOTO	TYPE	QUALITY	CLASS	NO. OF CARDS	SC															
Summer 62	3	1	4	1																
CLASSIFICATION	duy	CAPTIONED BY	gr																	

PHOTO NO.	874338	LOT NO.	R 5291	MAP REFERENCE	C	LATITUDE	12-07N	LONGITUDE	68-57W
COUNTRY	Dutch West Indies Curacao Island								
AREA NO.	AE	SUBJECT	C62	SUBJECT		SUBJECT		SUBJECT	
	W	5	10		15		20		
	N	25	30		35		40		
	D	45	50						
	A								
W I L L E M S T A D L K G. A T P U N D A S E C T I O N F R. F. D. R O O S F V E L T H O U S E O N A R A R A T H I L L <del>H O U S E</del>									

25X1A

DATE OF PHOTO	TYPE	QUALITY	CLASS	NC. OF CARDS	SC
Summer	62	3	1	4	1
CLASSIFICATION	OUD		CAPTIONED BY [Signature]		

PHOTO NO. **874339** LOT NO. **R5291** MAP REFERENCE **C** LATITUDE **12-07N** LONGITUDE **68-57W**

COUNTRY **Dutch West Indies** PROVINCE **Curacao Island**

AREA NO	SUBJECT	SUBJECT	SUBJECT	SUBJECT	SUBJECT	SUBJECT	SUBJECT	SUBJECT
<b>AE</b>	<b>C62</b>							
	<b>W I L L E M S T A D</b>				<b>L K G.</b>		<b>A T</b>	<b>P</b>
	<b>U M D A</b>		<b>S E C T I O N</b>		<b>F R.</b>		<b>F D.</b>	<b>P</b>
	<b>O O S E V E L T</b>		<b>H O U S E</b>		<b>O N</b>			
	<b>ARARAT HILL.</b>							

NOTE: HOLY ROZARY CHURCH  
IN LEFT BG.

25X1A

DATE OF PHOTO	TYPE	QUALITY	CLASS	NO. OF CARDS
<b>Summer 62</b>	<b>3</b>	<b>1</b>	<b>4</b>	<b>1</b>
CLASSIFICATION <b>OWS</b>				CAPTIONED BY <b>JP</b>

PHOTO NO.	874340	LOT NO.	R5291	MAP REFERENCE	C	LATITUDE	12-07N	LONGITUDE	68-57W
COUNTRY	Dutch West Indies		PROVINCE Curacao Island						
AREA NO	AF	SUBJECT	C62	SUBJECT		SUBJECT		SUBJECT	
	W	I	L	L	E	M	\$	T	A
	U	N	D	A	\$	E	C	T	I
	O	O	\$	E	V	E	L	T	H
	ARARAT		HILL.						
	6								
DATE OF PHOTO	Summer 62	TYPE	3	QUALITY	1	CLASS	4	NO. OF CARDS	1
CLASSIFICATION	Owo		CAPTIONED BY [Redacted]						

25X1A

PHOTO NO. 874341 LOT NO. R5291 MAP REFERENCE C LATITUDE 12-07N LONGITUDE 68-57W

COUNTRY Dutch West Indies PROVINCE Curacao Island

AREA NO	SUBJECT	SUBJECT	SUBJECT	SUBJECT	SUBJECT	SUBJECT	SUBJECT	SUBJECT	SUBJECT
AE	C34								
W	L	L	E	M	\$	T	A	D	F. D.
V	E	L	T	H	O	U	\$	E	O N =
H	I	L	L						A R A R A T

HOME OF U.S. CONSUL.

7

25X1A

DATE OF PHOTO	TYPE	QUALITY	CLASS	NO. OF CARDS	
Summer 62	4	1	4	1	[REDACTED]
CLASSIFICATION	TOP SECRET		CAPTIONED BY		[REDACTED]

PHOTO NO. 874342      LOT NO. R 5291      MAP REFERENCE C      LATITUDE 12-07N      LONGITUDE 68-57W

COUNTRY Dutch West Indies      PROVINCE Curacao Island

AREA NO	A E	SUBJECT	C 14	SUBJECT		SUBJECT		SUBJECT		SUBJECT		SUBJECT		SUBJECT	
	W	I	L	L	E	M	S	T	A	D		M	A	I	N
	R	A	N	C	E		A	T		P	E	T	E	R	
	E	S	A	N	T		C	O	L	L	E	G	E		

25X1A

DATE OF PHOTO	TYPE	QUALITY	CLASS	NO. OF CARDS
9	4	1	4	1

CLASSIFICATION *Sumner*      CAPTIONED BY *JP*

PHOTO NO. 874343 LOT NO. R5391 MAP REFERENCE [Symbol] LATITUDE 12-07N LONGITUDE 68-57W

COUNTRY Dutch West Indies PROVINCE Curacao Island

AREA NO	SUBJECT	SUBJECT	SUBJECT	SUBJECT	SUBJECT	SUBJECT	SUBJECT	SUBJECT
AE	C14	C46						
	W	I	L	E	M	&	T	A
	F	P	E	T	E	R	&	T
	N	C	A	M	P	U	&	

of Peter Stuyvesant

College.

25X1A

DATE OF PHOTO	TYPE	QUALITY	CLASS	NO. OF CARDS
9-10	62	3	1	4
CLASSIFICATION	CAPTIONED BY [Signature]			



PHOTO NO.	874344	LOT NO.	R 5391	MAP REFERENCE		LATITUDE	12-07N	LONGITUDE	68-57W
COUNTRY	Dutch West Indies			PROVINCE	Curacao Island				
AREA NO.	AE	SUBJECT	C14	SUBJECT		SUBJECT		SUBJECT	
		5		10		15		20	
	W	L	E	M	S	T	A	D	P
		23		30		35		40	
	U	Y	V	E	S	A	N	T	C
		45		50					

25X1A

9	DATE OF PHOTO	TYPE	QUALITY	CLASS	NO. OF CARDS
	Summer 62	B	1	4	1
	000				
	CLASSIFICATION	CAPTIONED BY <i>JP</i>			





PHOTO NO. 874345 LOT NO. R5291 MAP REFERENCE C LATITUDE 12-07N LONGITUDE 68-57W

COUNTRY	Dutch East Indies		PROVINCE	Curaçao														
AREA NO	AE	SUBJECT	C14	SUBJECT		SUBJECT		SUBJECT		SUBJECT		SUBJECT						
	W	I	L	L	E	M	S	T	A	D	R	A	D	U	L	P	H	U
	\$	C	O	L	L	E	G	E	F	O	R	B	O	Y	S.			

9	25X1A					
DATE OF PHOTO	TYPE	QUALITY	CLASS	NO. OF CARDS	[REDACTED]	
Summer	62	3	1	4	1	
CLASSIFICATION	OWO			CAPTIONED BY [Signature]		

PHOTO NO. 874346 | LOT NO. R5291 | MAP REFERENCE C | LATITUDE 12-07N | LONGITUDE 68-57W

COUNTRY Dutch West Indies | PROVINCE Curaçao

AREA NO. AE	SUBJECT C14	SUBJECT	SUBJECT	SUBJECT	SUBJECT	SUBJECT	SUBJECT	SUBJECT
	5		10		15		20	
W I L L E M S T A D				M A R I A			C O	
L L E G E	25	F O R	30	G I R L S	35			40
	45		50					

9

DATE OF PHOTO	TYPE	QUALITY	CLASS	NO. OF CARDS
Summer	62	3	1	4
CLASSIFICATION: OCUO				
			CAPTIONED BY JP	

25X1A

PHOTO NO. 874347 LOT NO. R 5291 MAP REFERENCE DHELL LATITUDE 12-17 N LONGITUDE 69-05 W

COUNTRY	Dutch West Indies		PROVINCE	Curaçao Island					
AREA NO	AE	SUBJECT	SUBJECT	SUBJECT	SUBJECT	SUBJECT	SUBJECT	SUBJECT	SUBJECT
		C1J	C12						
				10		15			20
	BARBER			ST		JO		E F	C A T
		25		30		35			40
	HOLIC							CHURCH	
		45		50					
	H.								

25X1A

DATE OF PHOTO	TYPE	QUALITY	CLASS	NO. OF CARDS
9-10				
Summer 62	3	1	4	2
CLASSIFICATION	CAPTIONED BY			
ORIG	JP			



PHOTO NO.	874349	LOT NO.	R 5291	MAP REFERENCE	C	LATITUDE	12-07N	LONGITUDE	68-57W
COUNTRY	Dutch West Indies			PROVINCE	Curaçao Island				
AREA NO.	AE	SUBJECT	C16	SUBJECT		SUBJECT		SUBJECT	
	W	5	L	10	E	15	M	20	25
	I	30	L	35	E	40	M	45	50
	\$	55	M	60	A	65	N	70	75
	\$	80	T	85	E	90	R	95	100
			D		A		M		
			C		O		U		
			C		O		R		
			T		Y		A		
			Y		A		R		
			A		R		D.		

25X1A

DATE OF PHOTO	TYPE	QUALITY	CLASS	NO. OF CARDS	
Summer	6 7 8	4	1	4	1
CLASSIFICATION	OEW		CAPTIONED BY		

PHOTO NO. 874350 *R 5 2 91* MAP REFERENCE *Curacao* LATITUDE 12-07N LONGITUDE 68-57W


COUNTRY *Dutch West Indies* PROVINCE *Island*

AREA NO. *AE* SUBJECT *COB* SUBJECT SUBJECT SUBJECT SUBJECT SUBJECT SUBJECT SUBJECT

*W I L L E M S T A D T R E E T* 5 10 15 20

*C E N E B E L L E O N B L D G.* 25 30 35 40

*A T L A R E T P I C A L L Y D U T C H.* 45 50

25X1A  


DATE OF PHOTO	TYPE	QUALITY	CLASS	NO. OF CARDS	SKN
<i>11/7/67</i>	<i>623</i>	<i>1</i>	<i>4</i>	<i>1</i>	<i>SP</i>
CLASSIFICATION <i>OUO</i>		CAPTIONED BY			

PHOTO NO 874351

REF ID: A5291

MAP REFERENCE

LATITUDE

LONGITUDE

Curacao 12-07N 68-57W

COUNTRY

Dutch West Indies

PROVINCE

Island

AREA NO

AE

SUBJECT

COB

SUBJECT

SUBJECT

SUBJECT

SUBJECT

SUBJECT

SUBJECT

SUBJECT

WILLEMSTAD

HERENSTRAAT

RAT, THE NEW

SHOOPIN

G STREET

which has just recently been closed to auto traffic.

25X1A



DATE OF PHOTO

TYPE

QUALITY

CLASS

NO. OF CARDS

62

3

1

4

1

CLASSIFICATION

000

SECTIONED BY

PHOTO NO. 874352      LOT NO. R5291      MAP REFERENCE C      LATITUDE 12-07N      LONGITUDE 168-57W

COUNTRY Dutch West Indies      PROVINCE Curacao Island

AREA NO	SUBJECT	SUBJECT	SUBJECT	SUBJECT	SUBJECT	SUBJECT	SUBJECT	SUBJECT	SUBJECT
AE	C46								
	5	10		15				20	
W	L	L	E	M	E	T	A	D	M
	25	30		35				40	
T	O	H	E	R	O	E	S	O	F
45		50							
W	A	R							

by Dutch sculptor Carasso.  
 It is located on the Waaiyat Lagoon  
 below the Post office.

10

25X1A  


DATE OF PHOTO	TYPE	QUALITY	CLASS	NO. OF CARDS
62	3	1	4	1
CLASSIFICATION: OWO				CAPTIONED BY: JP

PHOTO NO. 874353      LOT # R5291      MAP REFERENCE C      LATITUDE 12-07N      LONGITUDE 68-57W

COUNTRY Dutch West Indies      PROVINCE Curacao Island

AREA NO	SUBJECT	SUBJECT	SUBJECT	SUBJECT	SUBJECT	SUBJECT	SUBJECT	SUBJECT	SUBJECT
AE	C16	C46							
W	1	L	10	E	15	M	20	S	T
I	23	C	30	E	35	I	40	N	P
O	45	F	50	T		O		W	N

NP. FLOATING  
 MARKET. STATUE OF IN FG. IS  
 WILLEM DE ZWITTER, FOR WHOM  
 CITY WAS NAMED.

25X1A

DATE OF PHOTO	TYPE	QUALITY	CLASS	NO. OF CARDS
62	3	1	4	2
CLASSIFICATION 000				CAPTIONED BY GP



PHOTO NO. 874354 *105291* MAP REFERENCE *Chart 12-07N* LATITUDE *68-57W* LONGITUDE

COUNTRY *Dutch West Indies* PROVINCE *Island*

AREA NO	SUBJECT	SUBJECT	SUBJECT	SUBJECT	SUBJECT	SUBJECT	SUBJECT	SUBJECT	SUBJECT
<i>AE</i>	<i>AKW</i>								
<i>W</i>	<i>i</i>	<i>L</i>	<i>L</i>	<i>E</i>	<i>m</i>	<i>s</i>	<i>T</i>	<i>A</i>	<i>D</i>
<i>P</i>	<i>E</i>	<i>D</i>	<i>R</i>	<i>A</i>	<i>W</i>	<i>B</i>	<i>R</i>	<i>i</i>	<i>D</i>
<i>A</i>	<i>A</i>	<i>i</i>	<i>G</i>	<i>A</i>	<i>T</i>	<i>L</i>	<i>A</i>	<i>G</i>	<i>O</i>
									<i>N.</i>

25X1A

DATE OF PHOTO	TYPE	QUALITY	CLASS	NO. OF CARDS	CAPTIONED BY
<i>28</i>	<i>624</i>	<i>1</i>	<i>4</i>	<i>1</i>	<i>gp</i>
<i>Silman</i>	<i>060</i>				

PHOTO NO. 874355 *5291* MAP REFERENCE *11010* LATITUDE 12-07N LONGITUDE 68-57W

COUNTRY *Dutch West Indies* PROVINCE *Island*

AREA NO AE SUBJECT AHC AKW

W I L L E M S T A D D U T C H - T Y

P E D R A W B R I D G E O V E R

A A I G A T L A G O O N

& ADJACENT TO FLOATING MARKET.

25X1A



24-28

DATE OF PHOTO	TYPE	QUALITY	CLASS	NO. OF CARDS
<i>11/21/48</i>	<i>2</i>	<i>3</i>	<i>1</i>	<i>4</i>
CLASSIFICATION <i>OUO</i>		CAPTIONED BY <i>GP</i>		

PHOTO NO.	874356	LOT NO.	R5291	MAP REFERENCE	C	LATITUDE	12-07N	LONGITUDE	68-57W
COUNTRY	Dutch West Indies			PROVINCE	Curaçao Island				
AREA NO.	AE	SUBJECT	AHC	SUBJECT		SUBJECT		SUBJECT	
	5	10	15	20	25	30	35	40	45
	W I L L E M S T A D						" F L O A T I N G		
	M A R K E T								

Ships which bring vegetables, etc from Venezuela & tie up alongside this street which fronts the Waaiqat Lagoon.

24

25X1A

DATE OF PHOTO	TYPE	QUALITY	CLASS	NO. OF CARDS
Summer	62	3	1	4
CLASSIFICATION	020			
			CAPTIONED BY	



PHOTO NO. 874357      LOT NO. R5291      MAP REFERENCE C      LATITUDE 12-07N      LONGITUDE 68-57W

COUNTRY Dutch West Indies      PROVINCE Curacao Island

AREA NO.	SUBJECT	SUBJECT	SUBJECT	SUBJECT	SUBJECT	SUBJECT	SUBJECT	SUBJECT	SUBJECT
AE	C18								
W	L	L	E	M	S	T	A	D	M
G	O	F	S	T.	E	L	I	Z	A
O	S	P	I	T	A	L			

AS SEEN FR. THE FRONT GARDEN.

25X1A

DATE OF PHOTO	TYPE	QUALITY	CLASS	NO. OF CARDS
Summer 62	3	1	4	1
CLASSIFICATION 000	CAPTIONED BY [Signature]			

PHOTO NO. 874358		LOT NO. R5291		MAP REFERENCE C		LATITUDE 12-07N		LONGITUDE 68-57W	
COUNTRY Dutch West Indies				PROVINCE Curacao Island					
AREA NO. AE		SUBJECT CGB		SUBJECT		SUBJECT		SUBJECT	
W I L L E M		S T A D		V A R R O W		L I M I T		ED TO	
T R E E T		W H I C H		P E D E S T R I A N S					
E D		T O		P E D E S T R I A N S					

25X1A


DATE OF PHOTO		TYPE	QUALITY	CLASS	NO. OF CARDS
6 2		3	1	4	1
CLASSIFICATION		CAPTIONED BY			
DUO		[Signature]			



PHOTO NO.	874359	LOT NO.	R 5291	MAP REFERENCE	C	LATITUDE	12-07N	LONGITUDE	68-57W
COUNTRY	Dutch West Indies			PROVINCE	Curaçao Island				
AREA NO.	AE	SUBJECT	C34	SUBJECT		SUBJECT		SUBJECT	
	W	I	L	L	E	M	T	A	D
	H	C	O	L	O	N	I	A	L

25X1A

7	DATE OF PHOTO	TYPE	QUALITY	CLASS	NO. OF CAR'S
7	62	4	1	4	1
Classification	OEU		CAPTIONED BY <i>GP</i>		



FORM 7 Jan 50

GPO 918791

PHOTO NO.	874360	LOT NO.	R.5291	MAP REFERENCE	C	LATITUDE	12-07N	LONGITUDE	68-57W	
COUNTRY	Dutch West Indies			PROVINCE	Curaçao Island					
AREA NO.	AE	SUBJECT	C34	SUBJECT		SUBJECT		SUBJECT		
	W	I	L	L	E	M	10	T	A	D
	H	C	O	L	O	N	30	A	L	
							35	R	E	\$
							40	I	D	E
							45	N	C	E

25X1A

7	DATE OF PHOTO	TYPE	QUALITY	CLASS	NO. OF CARDS	
	Simon	6, 20	4	1	4	
	CLASSIFICATION	Oris		CAPTIONED BY		

PHOTO NO. 874361 | LOT NO. R5291 | MAP REFERENCE C | LATITUDE 12-07N | LONGITUDE 68-57W

COUNTRY Dutch West Indies | PROVINCE Curacao Island

AREA NO	SUBJECT	SUBJECT	SUBJECT	SUBJECT	SUBJECT	SUBJECT	SUBJECT	SUBJECT	SUBJECT
AE	C3V	C9C							
	WILLEMSTAD					POLITICA			
	PORTER					ON DOR OF			
	PORTER					CLASH			RESIDENCE

7-8

25X1A

DATE OF PHOTO	TYPE	QUALITY	CLASS	NO. OF CARDS	CAPTIONED BY
Simmen	62	4	1	4	2
CLASSIFICATION 0000					GP



PHOTO NO.	874362	LOT NO.	R5291	MAP REFERENCE	C	LATITUDE	12-07N	LONGITUDE	68-57W	
COUNTRY	Dutch West Indies			PROVINCE	Curaçao Island					
AREA NO.	AE	SUBJECT	C34	SUBJECT		SUBJECT		SUBJECT		
	W	i	L	L	E	M	\$	T	A	D
	L	A	\$	\$	P	E	\$	J	D	E

7	DATE OF PHOTO	TYPE	QUALITY	CLASS	NO. OF CARDS	25X1A
Specimen	6/2	4	1	4		[Redacted]
CLASSIFICATION	000			CAUTIONED BY		

PHOTO NO. **874363** LOT NO. **R5291** MAP REFERENCE **C** LATITUDE **12-07N** LONGITUDE **68-57W**

COUNTRY **Dutch West Indies** PROVINCE **Purao Island**

AREA NO.	SUBJECT	SUBJECT	SUBJECT	SUBJECT	SUBJECT	SUBJECT	SUBJECT	SUBJECT
<b>AE</b>	<b>C34</b>							
	<b>WILLEMSTAD</b>					<b>DWELLINGS</b>		
	<b>WINPOORDER</b>					<b>SECTION</b>		
	<b>FERTILITY</b>							

**7**

**25X1A**

DATE OF PHOTO	TYPE	QUALITY	CLASS	NO. OF CARDS	
<b>5/1/58</b>	<b>62</b>	<b>3</b>	<b>1</b>	<b>4</b>	<b>1</b>
CLASSIFICATION <b>SECRET</b>				CAPTIONED BY <b>GP</b>	

PHOTO NO.	874364	LOT NO.	R5291	MAP REFERENCE	C	LATITUDE	12-07N	LONGITUDE	68-57W
COUNTRY	Dutch West Indies			PROVINCE	Curaçao Island				
AREA NO.	AE	SUBJECT	C34	SUBJECT		SUBJECT		SUBJECT	
	W	L	L	E	M	T	A	D	
	H	B	L	D	G	I	N	O	T
	S	E	C	T	I	O	N		

which now are low-rent apartments.

7

DATE OF PHOTO	TYPE	QUALITY	CLASS	NO. OF CARDS	
62	3	1	4	1	
CLASSIFICATION	Owu		CAPTIONED BY	JP	

25X1A

PHOTO NO. 874365 LOT NO. R5291 MAP REFERENCE C LATITUDE 12-07N LONGITUDE 68-57W

COUNTRY Dutch West Indies PROVINCE Curacao Island

AREA NO	SUBJECT	SUBJECT	SUBJECT	SUBJECT	SUBJECT	SUBJECT	SUBJECT	SUBJECT	SUBJECT
AE	034								
	5	10	15	20	25	30	35	40	45
W	L	L	E	M	S	T	A	D	
\$	i	N	O	T	R	A	B	A	N
D	N								

which houses numerous families of the lower class.

25X1A

DATE OF PHOTO	TYPE	QUALITY	CLASS	NO. OF CARDS
Summer 62	3	1	4	1
CLASSIFICATION	CAPTIONED BY GP			

PHOTO NO. 874366 LOT NO. R5291 MAP REFERENCE C LATITUDE 12-07N LONGITUDE 68-57W

COUNTRY Dutch West Indies PROVINCE Curacao Island

AREA NO	SUBJECT	SUBJECT	SUBJECT	SUBJECT	SUBJECT	SUBJECT	SUBJECT	SUBJECT	SUBJECT
AE	CIC								
W	L	L	E	M	S	T	A	D	
H	C	O	L	O	N	I	A	L	
A	M	U	S	E	U	M			

OF MODERN ART.

25X1A

DATE OF PHOTO	TYPE	QUALITY	CLASS	NO. OF CARDS
10 Siemen 62	4	1	4	1
CLASSIFICATION 000	CAPTIONED BY [Signature]			

PHOTO NO. 874367 LOT NO. R5291 MAP REFERENCE C LATITUDE 12-07N LONGITUDE 68-57W

COUNTRY Dutch West Indies PROVINCE Curacao Island

AREA NO AE SUBJECT AL9 ATC SUBJECT SUBJECT SUBJECT SUBJECT SUBJECT SUBJECT SUBJECT SUBJECT  
M I D L E M S T A D E N T R A N C E  
T O H A R B O R S H O W I N G  
U R A C A D O S S E A - W A T E R

DISTILLATION PLANT

Photo taken from parapet which is now property of Hotel Curacao - Intercontinental.

9-30

25X1A

DATE OF PHOTO	TYPE	QUALITY	CLASS	NO. OF SLIDS
9-30	3	1	4	2
Classification: OUCO	Captioned by: JP			

PHOTO NO. 874368 LOT NO. R5291 MAP REFERENCE C LATITUDE 12-07N LONGITUDE 68-57W

COUNTRY Dutch West Indies PROVINCE Curacao Island

AREA NO	SUBJECT	SUBJECT	SUBJECT	SUBJECT	SUBJECT	SUBJECT	SUBJECT	SUBJECT	SUBJECT
AE	C34								
W	5	10			15				20
i	25	30			35				40
l	45	50							45
z									
L									
E									
m									
S									
T									
A									
D									
O									
C									
T									
A									
G									
O									
N									
E									
X									
i									
L									
E									
T									
R									
E									
S									
i									
D									
E									
N									
C									
E									
O									
F									
j									
m									
O									
N									
B									
O									
L									
i									
V									
A									
R									

25X1A

DATE OF PHOTO	TYPE	QUALITY	CLASS	NO. OF EXPOS	CAPTIONED BY
7					
62	3	1	4	1	
000					

PHOTO NO.	874369	LOT NO.	R 5291	MAP REFERENCE		LATITUDE	12-07N	LONGITUDE	68-57W
COUNTRY	Dutch West Indies			PROVINCE	Curaçao Island				
AREA NO.	AE	SUBJECT	ALQ	SUBJECT		SUBJECT		SUBJECT	
	5	10	15	20	25	30	35	40	45
W	i	L	L	E	M	T	A	D	H
i	L	A	D	P	R	I	V	A	T

30	DATE OF PHOTO	TYPE	QUALITY	CLASS	NO. OF COPIES	25X1A
Siemen	62	3	1	4	1	[REDACTED]
CLASSIFICATION	SECRET		CAPTIONED BY		[Signature]	



PHOTO NO.	874370	LOT NO.	R 5291	MAP REFERENCE	C	LATITUDE	12-07N	LONGITUDE	68-57W
COUNTRY	Dutch West Indies		Curaçao Island						
AREA NO	AE	SUBJECT	C 36	SUBJECT		SUBJECT		SUBJECT	
	W	L	E	M	T	A	D	E	N
	T	O	A	V	I	L	A	H	O
								T	E
								L	
<p>This hotel originally was an old Dutch mansion, then later a hospital.</p>									
									25X1A
	7	DATE OF PHOTO	TYPE	QUALITY	CLASS	NO. OF CARIS	[REDACTED]		
		6/2	4		4	90'			
CLASSIFICATION	CAPTIONED BY								

PHOTO NO. 874371 LOT NO. R5391 MAP REFERENCE C LATITUDE 12-07N LONGITUDE 68-57W

COUNTRY Dutch West Indies PROVINCE Curaçao

AREA NO.	<u>AE</u>	SUBJECT	<u>C26</u>	SUBJECT	<u>-</u>	SUBJECT	<u></u>	SUBJECT	<u></u>	SUBJECT	<u></u>	SUBJECT	<u></u>
	<u>W</u>	<u>I</u>	<u>L</u>	<u>L</u>	<u>E</u>	<u>M</u>	<u>B</u>	<u>T</u>	<u>A</u>	<u>D</u>	<u></u>	<u>P</u>	<u>E</u>
	<u>D</u>	<u>G</u>	<u>B</u>	<u>U</u>	<u>I</u>	<u>L</u>	<u>T</u>	<u>I</u>	<u>N</u>	<u></u>	<u></u>	<u>I</u>	<u>7</u>
													<u>8.</u>

7

DATE OF PHOTO	TYPE	QUALITY	CLASS	NO. OF CARDS	SO
<u>Summer 62</u>	<u>4</u>	<u>1</u>	<u>4</u>	<u>1</u>	<u>25X1A</u>

CLASSIFICATION TOP SECRET CAPTIONED BY JPP

PHOTO NO.	874372	LOT #	R 5291	MAP REFERENCE	C	LATITUDE	12-07N	LONGITUDE	68-57W
COUNTRY	Dutch West Indies			PROVINCE	Curaçao Island				
AREA NO.	AE	SUBJECT	C62	SUBJECT	AKW	SUBJECT		SUBJECT	
W	L	L	E	M	T	A	D	P	E
A	N	S	O	N	P	O	N	T	O
E	W	I	T	H	P	U	N	D	A
SECTION									
IN BG.									

25X1A

DATE OF PHOTO	6-28	TYPE	3	QUALITY	1	CLASS	4	NO. OF CARBS	2
CLASSIFICATION	Duo		CAPTIONED BY <i>[Signature]</i>						

PHOTO NO.	874373	LOT NO.	R 5291	MAP REFERENCE	C	LATITUDE	12-07N	LONGITUDE	68-57W
COUNTRY	Dutch West Indies		PROVINCE	Curacao Island					
AREA NO.	AE	SUBJECT	C 62	SUBJECT		SUBJECT		SUBJECT	
	5		10			15		20	
W	L	E	M	T	A	P	U	N	D
25			30			35		40	
C	T	I	O	N	F	R.	P	O	N
			45						
D	G	E.							

25X1A

DATE OF PHOTO	TYPE	QUALITY	CLASS	NO. OF CARDS	
Summer	62	3	1	4	1
CLASSIFICATION	DUO		CAPTIONED BY		GP

PHOTO NO.	874374	LOT NO.	R5291	MAP REFERENCE	C	LATITUDE	12-07N	LONGITUDE	68-57W
COUNTRY	Dutch West Indies			PROVINCE	Curaçao Island				
AREA NO.	AE	SUBJECT	C62	SUBJECT		SUBJECT		SUBJECT	
	W	5	L	10		15	U	20	E
	C	25	T	30		35	P	40	
	D	45	G	50					
	E.								

25X1A

DATE OF PHOTO	TYPE	QUALITY	CLASS	NO. OF CARDS
6/1/58	3	1	4	1

CLASSIFICATION: OWO  
CAPTIONED BY: GP



PHOTO NO.	874375	LOT NO.	R 5291	MAP REFERENCE	C	LATITUDE	12-07 N	LONGITUDE	68-57 W
COUNTRY	Dutch West Indies			PROVINCE					
AREA NO	AE	SUBJECT	ALT	C 6 B					
	5								
	10								
	15								
	20								
	25								
	30								
	35								
	40								
	45								
	50								

PONTOON BRIDGE IS OPENED TEMPORARILY  
 BLOCKING ROAD AT LEFT.

6-30

25X1A

DATE OF PHOTO	TYPE	QUALITY	CLASS	NO. OF CARDS
Summer	62	3	1	4
CLASSIFICATION	000			
CAPTIONED BY				GP

PHOTO NO.	874376	LOT NO.	R5291	MAP REFERENCE	C	LATITUDE	12-07N	LONGITUDE	68-57W
COUNTRY	Dutch West Indies			PROVINCE	Curaçao Island				
AREA NO.	AE	SUBJECT	AL9	SUBJECT	AKW	SUBJECT	C62	SUBJECT	
	W	L	L	E	M	S	T	A	D
	A	B	A	A	i	S	H	O	W
	O	N	B	R	I	D	G	E	
OPENED AGAINST									
THE OTRABANDA SHORE.									
DATE OF PHOTO	6-28-30			TYPE	3	QUALITY	1	CLASS	4
CLASSIFICATION	SECRET			NO. OF CARDS	3	[REDACTED]			
CAPTIONED BY	Gp								

25X1A

PHOTO NO.	874377	LOT NO.	R 2035	MAP REFERENCE	E	LATITUDE		27 25 N 88 48 E	
COUNTRY	INDIA		PROVINCE	(SIKKIM)		WAC 553 B			
AREA NO.	50	SUBJECT	SUBJECT	SUBJECT	SUBJECT	SUBJECT	SUBJECT	SUBJECT	SUBJECT
	<del>WAC 553 B</del>	DIS	AKU						
	NATHU	LA		10	PASS	15	L	O	O
	NEG	WEST	WARD	30		35			40
				45					

DATE OF PHOTO		TYPE	QUALITY	CLASS	NO. OF CARDS	SOURCE OF PHOTOGRAPH
Aug 6 1		4	1	3	2	25X1A
CLASSIFICATION		CAPTIONED BY				
<del>Conf</del>		AZ				

GPO 318791

PHOTO ANALYSIS REPORT



PHOTO NO.	874378	LOT NO.	R 2035	MAP REFERENCE		LATITUDE	27 25 N	LONGITUDE	88 48 E
COUNTRY	INDIA			PROVINCE	(SIKKIM)			WAC 553B	
AREA NO.	5	SUBJECT	DIS	SUBJECT	AKU	SUBJECT		SUBJECT	

~~WAC 553B~~  
 NATHU LA  
 FROM GANGTOK

3/4 mile before reaching pass.

DATE OF PHOTO	Aug 61	TYPE	4	QUALITY	1	CLASS	3	NO. OF CARDS	2	SOURCE OF PHOTOGRAPH	25X1A
CLASSIFICATION	Conf.			CAPTIONED BY		[REDACTED]					

PHOTO NO.	874379	LOT NO.	R 2005	MAP REFERENCE	C	LATITUDE	1 25 N 12 49 E
COUNTRY	INDIA	PROVINCE	(S. P. CIVIL)	WAC 553 B			
AREA NO.	56	SUBJECT	DIS	SUBJECT	AKU	SUBJECT	
		5	LA	10		15	ROAD
		25	GANGTOK	30		35	
		45		30			

3/4 mile before reaching the pass.

DATE OF PHOTO	1 4	TYPE	1	QUALITY	1	CLASS	3	NO. OF CARDS	2	SOURCE OF PHOTOGRAPH	25X1A
CLASSIFICATION	Secret		CAPTIONED BY		WH						

Approved for Release 2000/06/02 : CIA-RDP78-05867A000401370004-1


PHOTO NO.	874380		LOT NO.	K2035		MAP REFERENCE	C		COORDINATES	27 25 N 86 47 E		
COUNTRY	INDIA			PROVINCE	(SIKKIM)			WAC 553B				
AREA NO.	<del>WAC 553B</del>		SUBJECT	DIS		SUBJECT			SUBJECT			SUBJECT
	NATHU		LA		PASS		PRAYE				20	
	R		F		LAGS						40	
DATE OF PHOTO	Aug 6 14		TYPE	1		QUALITY	3		NO. OF CARDS	1		
CLASSIFICATION	Conf.				CAPTIONED BY		UH					
SOURCE OF PHOTOGRAPH										25X1A		
												
<p>Approved For Release 2000/06/02 : CIA-RDP78-05867A000401370004-1</p> <p style="text-align: center;">PHOTO ANALYSIS REPORT</p> <p style="text-align: right;">GPO 918791</p>												

PHOTO NO.	874381	LOT NO.	R2035	MAP REFERENCE	C	LATITUDE		27 25 N 88 45 E	
COUNTRY	INDIA		PROVINCE	(SIKKIM)		WAC 553 B			
AREA NO.	<del>WAC 553 B</del>	SUBJECT	DIS	SUBJECT		SUBJECT		SUBJECT	
	NATHU	5	L A	10	P A S S	15	U O N U M	20	
	E N T	25	A T	30	P A S S.	35		40	
		45		50					

DATE OF PHOTO	Aug 6	TYPE	1	QUALITY	4	CLASS	3	NO. OF CARDS	1	SOURCE OF PHOTOGRAPH	25X1A
CLASSIFICATION	Conf.		CAPTIONED BY		U.H.						

PHOTO NO:	874382	LOT NO:	R2035	MAP REFERENCE:	C	LATITUDE:	27 25 N	LONGITUDE:	88 47 E
COUNTRY:	INDIA			PROVINCE:	(SIKKIM)		WAC 553 B		
AREA NO:	<del>5000</del>	SUBJECT:	DIS	SUBJECT:		SUBJECT:		SUBJECT:	
		SUBJECT:	NATHU	SUBJECT:	LA	SUBJECT:	10 PAS	SUBJECT:	15 LOKI
		SUBJECT:	25	SUBJECT:	30	SUBJECT:	35	SUBJECT:	40
		SUBJECT:	45	SUBJECT:	50	SUBJECT:		SUBJECT:	
		SUBJECT:		SUBJECT:		SUBJECT:		SUBJECT:	
		SUBJECT:		SUBJECT:		SUBJECT:		SUBJECT:	
		SUBJECT:		SUBJECT:		SUBJECT:		SUBJECT:	

DATE OF PHOTO	Aug 6	TYPE	1	QUALITY	4	CLASS	1	NO. OF CARDS	3	SOURCE OF PHOTOGRAPH	25X1A
CLASSIFICATION	Conf.		CAPTIONED BY		[Redacted]						

PHOTO NO.	874383	LOT NO.	R 2035	MAP REFERENCE	C	LATITUDE	27 25 N	85 42 E
COUNTRY	INDIA			PROVINCE	(SIKKIM)			
AREA NO.	WAC 553 B			SUBJECT	DIS AKU			
	NATHU			LA		PASS		W
	ESTWARD			FROM		ROAD		A
	PROACHING			PASS.				

DATE OF PHOTO	1	TYPE	4	QUALITY	1	CLASS	3	NO. OF CARDS	2	SOURCE OF PHOTOGRAPH	25X1A
CLASSIFICATION	CONF.			CAPTIONED BY QZ							

GPO 918791

PHOTO NO.	874384	LOT NO.	R3674	MAP REFERENCE	N14	LATITUDE	40°5'N	LONGITUDE	19°25'E
COUNTRY	ALBANIA		PROVINCE	VLONE					
AREA NO.	4210M	SUBJECT	D23	SUBJECT	D24	SUBJECT		SUBJECT	
	V L O N E	5	E	10	G J I	1	(B A Y)	15	P T
	25	3	-	30	P T	P A N O R A M A	35	40	
	45			50		SEE CIA			
① - <u>KEP</u> , <u>TREKIMET</u>								874384-874386	
③									
						25X1A			
DATE OF PHOTO	TYPE	QUALITY	CLASS	NO. OF CARDS	SOL [REDACTED]				
19-20 Mar 62	4	2	2	2					
CLASSIFICATION	C/P/ce				CAPTIONED BY [Signature]				
Approved For Release 2000/06/02 : CIA-RDP78-05867A000401370004-1									

PHOTO NO. 874385	LOT NO. R3674	MAP REFERENCE N4	TITLE 405N	DATE 1945E
COUNTRY ALBANIA	PROVINCE VLONE			
AREA NO. 4210M	SUBJECT D23	SUBJECT E26	SUBJECT	SUBJECT
V	L	O	N	E
2	0	F	3	-
			PT	PANORAMA
				BECCIA
				874384-874386

(2,7) 25X1A

DATE OF PHOTO	TYPE	QUALITY	CLASS	NO. OF CARDS	SOL
19-20 Mar 62	d	v	C	2	
CLASSIFICATION C/P/C			CAPTIONED BY [Signature]		



PHOTO NO.	874386	LOT NO.	R3674	MAP REFERENCE	N 1	LATITUDE	40° 45' N	LONGITUDE	19° 41' E
COUNTRY	ALBANIA		PROVINCE						
AREA NO.	U213N	SUBJECT	D23	SUBJECT	C24	SUBJECT	ALB	SUBJECT	
	V L O N E		5		6	10	15		20
	3		25		30		35		40
			45		50				

10 - VLONE PORT 874384-874386

(47,30)/25X1A

DATE OF PHOTO	19 20 Mar 62	TYPE	✓	QUALITY	✓	CLASS	C	NO. OF CARDS	3	SOURCE	[REDACTED]
CLASSIFICATION	C/Intec										
CAPTIONED BY											

NO. 874387 LOT NO. R 5362 MAP REFERENCE LATTITUDE 1339N

COUNTRY YEMEN PROVINCE

AREA NO 16K SUBJECT AJC SUBJECT SUBJECT SUBJECT SUBJECT SUBJECT SUBJECT

T A I Z Z W A T E R H O L E

10	15	20	
25	30	35	40
45	50		

9 DATE OF PHOTO 19 6 1 TYPE 4 QUALITY 10 CLASS 4 NO. OF CARDS 1 SOURCE OF PHOTOGRAPH 25X1A

CLASSIFICATION ODD CAPTIONED BY

PHOTO NO. <b>874388</b>	LOT NO. <b>R 5362</b>	MAP REFERENCE	LATITUDE <b>13 33N</b>	LONGITUDE <b>43 59E</b>
----------------------------	--------------------------	---------------	---------------------------	----------------------------

COUNTRY <b>YEMEN</b>	PROVINCE							
AREA NO. <b>H6K</b>	SUBJECT <b>AKU</b>	SUBJECT	SUBJECT	SUBJECT	SUBJECT	SUBJECT	SUBJECT	SUBJECT
<b>T A' - 1 Z</b>	<b>Z</b>	<b>(N R)</b>		<b>R O A D</b>				
	5		10		15			20
	25		30		35			40
	45		50					

**1-28**

DATE OF PHOTO <b>19 6 1</b>	TYPE <b>4</b>	QUALITY <b>1</b>	CLASS <b>4</b>	NO. OF CARDS <b>1</b>	SOURCE OF PHOTOGRAPH <b>25X1A</b>
CLASSIFICATION <b>000</b>					CAPTIONED BY <i>f</i>

PHOTO NO. **874389** LOT NO. **R5362** MAP REFERENCE **C** LATITUDE **13 33 N** LONGITUDE **43 59 E**

COUNTRY **YEMEN** PROVINCE

AREA NO. **16K** SUBJECT **C62** SUBJECT **C31** SUBJECT SUBJECT SUBJECT SUBJECT SUBJECT SUBJECT

					10						20	
<b>T</b>	<b>A</b>	<b>1</b>	<b>Z</b>	<b>Z</b>	<b>H</b>	<b>O</b>	<b>U</b>	<b>S</b>	<b>I</b>	<b>N</b>	<b>G</b>	<b>40</b>
					30						<b>35</b>	
					50						<b>45</b>	

<b>7</b>			DATE OF PHOTO		TYPE	QUALITY	CLASS	NO. OF CARDS	SOURCE OF PHOTOGRAPH	
<b>19</b>	<b>6</b>	<b>1</b>	<b>4</b>	<b>1</b>	<b>4</b>	<b>2</b>	<b>25X1A</b>			
CLASSIFICATION				<b>000</b>		CAPTIONED BY		[Redacted]		

PHOTO NO. **874390** LOT NO. **R 5362** MAP REFERENCE **C** LATITUDE **1333N** LONGITUDE **4339E**

COUNTRY **YEMEN** PROVINCE

AREA NO	SUBJECT	SUBJECT	SUBJECT	SUBJECT	SUBJECT	SUBJECT	SUBJECT	SUBJECT	SUBJECT
<b>16K</b>	<b>002</b>	<b>AKU</b>							
	5			10			15		20
<b>T A 1 2 2</b>							35		40
	25			30					
	45			50					

**7-28**  
 DATE OF PHOTO: **19 6 1** TYPE: **4** QUALITY: **1** CLASS: **4** NO. OF CARDS: **2** SOURCE OF PHOTOGRAPH: **25X1A**  
 CLASSIFICATION: **OUO** CAPTIONED BY: **fm**

PHOTO NO. 874391 LOT NO. R 5362 MAP REFERENCE 1333N LONGITUDE 4859E

COUNTRY YEMEN PROVINCE

AREA NO	SUBJECT	SUBJECT	SUBJECT	SUBJECT	SUBJECT	SUBJECT	SUBJECT	SUBJECT	SUBJECT
<u>16K</u>	<u>C62</u>	<u>(initials)</u>							
<u>T A' I Z Z</u>									

DATE OF PHOTO	TYPE	QUALITY	CLASS	NO. OF CARDS	SOURCE OF PHOTOGRAPH
<u>19 6 1</u>	<u>4</u>	<u>1</u>	<u>4</u>	<u>2</u>	<u>25X1A</u>
CLASSIFICATION <u>000</u>					CAPTURED BY <u>fm</u>

PHOTO NO. **874392** LOT NO. **R5362** MAP REFERENCE **1333N** LONGITUDE **4359E**

COUNTRY **YEMEN** PROVINCE

AREA NO	SUBJECT	SUBJECT	SUBJECT	SUBJECT	SUBJECT	SUBJECT	SUBJECT	SUBJECT	SUBJECT
<b>16K</b>	<b>C42</b>	<b>300</b>							
<b>T A I Z</b>	<b>Z</b>	<b>(NR)</b>		<b>10</b>	<b>"403T</b>	<b>15</b>	<b>AG</b>	<b>E</b>	<b>0</b>
<b>M T</b>	<b>25</b>	<b>TOP</b>	<b>30</b>	<b>WHERE</b>	<b>35</b>	<b>YOUNG</b>			<b>40</b>
<b>SONS</b>	<b>45</b>	<b>OF</b>	<b>50</b>	<b>WEALTHY</b>	<b>YEMENIS</b>				

*are kept to assure loyalty of family to IMAM.*

**1-7-8**

DATE OF PHOTO	TYPE	QUALITY	CLASS	NO. OF CARDS	SOURCE OF PHOTOGRAPH
<b>19 6 1</b>	<b>4</b>	<b>1</b>	<b>4</b>	<b>2</b>	<b>25X1A</b>
CLASSIFICATION <b>OOD</b>				CAPTIONED BY <i>fm</i>	

PHOTO NO. <b>874393</b>		LOT NO. <b>R 5362</b>			MAP REFERENCE		LATITUDE <b>1333N</b>		LONGITUDE <b>4359E</b>	
COUNTRY <b>YEMEN</b>						PROVINCE				
AREA NO. <b>16K</b>		SUBJECT <b>OOD</b>	SUBJECT	SUBJECT	SUBJECT	SUBJECT	SUBJECT	SUBJECT	SUBJECT	SUBJECT
TAVI Z		Z		MOUNTAIN		S		WIT		D
H		TERRACE		D		LANE		D		SCAPE
DATE OF PHOTO <b>1962</b>			TYPE <b>4</b>	QUALITY <b>1</b>	CLASS <b>4</b>	NO. OF CARDS <b>3</b>	SOURCE OF PHOTOGRAPH <b>25X1A</b>			
CLASSIFICATION <b>OOD</b>				CAPTIONED BY <i>[Signature]</i>						



PHOTO NO. 874394 LOT NO. R 5362 MAP REFERENCE LATITUDE 13 33 N LONGITUDE 43 59 E

COUNTRY	PROVINCE	SUBJECT	SUBJECT	SUBJECT	SUBJECT	SUBJECT	SUBJECT	SUBJECT	SUBJECT
YEMEN		J (D)	D 48						
AREA NO. 16K									
T A I Z E			T E R R A I N.						

DATE OF PHOTO	TYPE	QUALITY	CLASS	NO. OF CARDS	SOURCE OF PHOTOGRAPH
19 6 1	4	1	4	2	25X1A
CLASSIFICATION 000					CAPTIONED BY [Signature]

Approved For Release 2000/06/02 : CIA-RDP78-05867A000401370004-1

PHOTO NO.	874395	LOT NO.	5362	MAP REFERENCE		LATITUDE	1333N	LONGITUDE	4359E
COUNTRY	YEMEN								
AREA NO.	16K	SUBJECT	C72	SUBJECT		SUBJECT		SUBJECT	
T	A	L	Z	Z		Y	E	M	E
E	N								
8	DATE OF PHOTO	TYPE	QUALITY	CLASS	NO. OF CARDS	SOURCE OF PHOTOGRAPH	25X1A -7		
	19 6	H	1	H	1		[REDACTED]		
CLASSIFICATION	COUD		CAPTIONED BY		fm				

PHOTO NO.	874396	LOT NO.	R 5362	MAP REFERENCE		LATITUDE	1333 N	LONGITUDE	4359 E
COUNTRY	YEMEN		PROVINCE						
AREA NO	16K	SUBJECT	C42	C94	DOO				
T A I Z E		"H O S T A G E"		O N		M T			
T O P		W H E R E		Y O U N G		S U N			
S O F		W E A L T H Y		Y E M E N I S		A R E			
K E P T		T O		A S S U R E		L O Y A L T Y		T O T H E I M A M.	
1-7-8		DATE OF PHOTO		TYPE		QUALITY		CLASS	
19 6 P		4		1		4		3	
CLASSIFICATION		DOO		CAPTIONED BY		f.m.		SOURCE OF PHOTOGRAPH	
								25X1A 7	

PHOTO NO.	874397	LOT NO.	R 5362	MAP REFERENCE		LATITUDE	13 33 N	LONGITUDE	43 59 E
COUNTRY	YEMEN		PROVINCE						
AREA NO.	16K	SUBJECT	D39	SUBJECT		SUBJECT		SUBJECT	
	T	A	'	Z	2		(N.E.)		10
	J	E	N	N	A	T.			30
									50
									40
									20
									15
									35
1-29	DATE OF PHOTO	TYPE	QUALITY	CLASS	NO. OF CARDS	SOURCE OF PHOTOGRAPH			
	19	B	1	4	1	25X1A			
CLASSIFICATION	000			CAPTIONED BY		[REDACTED]			