

PHOTO NO.	874197	LOT NO.	R4708	MAP REFERENCE	C	LATITUDE	43 19 N	LONGITUDE	21 54 E					
COUNTRY	YUGOSLAVIA		PROVINCE											
AREA NO.			SUBJECT											
480M			COY CIA											
N.I.F.			5		SPA		10		W.I.T.H.		15		R.A.D.I.O.A	
C.T.I.V.E			25		W.A.T.E.R.		30		35		40		45	
			45				50							
(7, 0)														
DATE OF PHOT			TYPE		QUALITY		CLASS		NO. OF CARDS		SOURCE OF PHOTOGRAPH			
			8 2		✓						Serbien			
CLASSIFICATION			CAPTIONED BY								P145-120			

PHOTO NO. 874198 LOT NO. R470V MAP REFERENCE C LATITUDE 4602N LONGITUDE 1430E

COUNTRY YUGOSLAVIA PROVINCE SLOVENIJA

AREA NO	SUBJECT	SUBJECT	SUBJECT	SUBJECT	SUBJECT	SUBJECT	SUBJECT	SUBJECT
180 M	RFC	AFD	AGF					
L J U B L J A N A				10	L I T O	15	T R O J	30
				30	[M A C H I N E R Y]	35		40
				45				

DATE OF PHOTO	TYPE	QUALITY	CLASS	NO. OF CARDS	SOURCE OF PHOTOGRAPH
	1	2	4	3	Croatian
CLASSIFICATION	ono		CAPTIONED BY		[P 5]

PHOTO NO. 874199		LOT NO. R4708		MAP REFERENCE C		LATITUDE 4548N		LONGITUDE 1600E	
COUNTRY YUGOSLAVIA				PROVINCE HRVATSKA					
AREA NO. 280M		SUBJECT AGF	SUBJECT ATC	SUBJECT APD	SUBJECT	SUBJECT	SUBJECT	SUBJECT	SUBJECT
ZAGREB		5	10	PRUDMA	15	J	K	A	20
LANIT		25	30	MACHINE	35	T	O	-	40
		45	50						
DATE OF PHOTO		TYPE	QUALITY	CLASS	NO. OF CARDS	SOURCE OF PHOTOGRAPH			
		1	2	4	3	Cronstein			
CLASSIFICATION		OWN	CAPTIONED BY	[P35-batt]					

PHOTO NO.	87-200		LOT NO.	R4708		MAP REFERENCE	C		LATITUDE	4548 N		LONGITUDE	1600 E	
COUNTRY	YUGOSLAVIA				PROVINCE				HRVATSKA					
AREA NO.	280M	SUBJECT	AFC	SUBJECT	AFD	SUBJECT	AGF	SUBJECT	CO8	SUBJECT		SUBJECT		SUBJECT
	Z A G R E B													
	V O M A J B													

DATE OF PHOTO	TYPE	QUALITY	CLASS	NO. OF SLIDS	SOURCE OF PHOTOGRAPH
					Croatian
					[P36. top left]

CLASSIFICATION: *OWD* CAPTIONED BY: *[Signature]*

PHOTO NO.	874201	LOT NO.	A4708	MAP REFERENCE	C	LATITUDE	4548 N	LONGITUDE	1600 E
COUNTRY	YUGOSLAVIA			PROVINCE	HRVATSKA				
AREA NO.	28077	SUBJECT	AGF	SUBJECT	AF C	SUBJECT	AF D	SUBJECT	
		5				10		15	20
	Z A G R E B					P R V O M A J S K A			P
		25						35	40
	L A N T								
		45							

DATE OF PHOTO		TYPE		QUALITY		CLASS		NO. OF CARDS	3	SOURCE OF PHOTOGRAPH	Croatian
CLASSIFICATION			One								(Pz - bati)

PHOTO NO.	874202	LOT NO.	R4708	MAP REFERENCE	C	LATITUDE	4548 N	LONGITUDE	1600 E
COUNTRY	YUGOSLAVIA		PROVINCE HRVATSKA						
AREA NO.	80M	SUBJECT	APC	SUBJECT	APD	SUBJECT		SUBJECT	
	7	A	6	R	E	B	10	J	E
							15	D	I
							20	N	S
							25	T	U
							30	O	
							35		
							40		
							45		
							50		

DATE OF PHOTO		TYPE		QUALITY		CLASS		NO. OF CARDS	21	SOURCE OF PHOTOGRAPH	Croatian
CLASSIFICATION			1	✓		4		✓			[P34-top left]

PHOTO NO.	874203	LOT NO.	R470V	MAP REFERENCE	C	LATITUDE	46+4N	LONGITUDE	1437E
COUNTRY	YUGOSLAVIA		PROVINCE SLOVENIJA						
AREA NO.	180M	SUBJECT	AFC	SUBJECT	AED	SUBJECT		SUBJECT	
	K	A	M	N	I	K	T	10	T
									A
									N
									15
									P
									L
									A
									20
									T
									35
									I
									N
									40
									G
									F
									50
									U

DATE OF PHOTO	TYPE	QUALITY	CLASS	NO. OF CARDS	SOURCE OF PHOTOGRAPH
					Croatian
CLASSIFICATION	DNO		CAPTIONED BY		[P34-top right]

PHOTO NO.	874204	LOT NO.	R 4708	MAP REFERENCE		LATITUDE	45 48 N	LONGITUDE	16 00 E
COUNTRY	YUGOSLAVIA		PROVINCE						
			HRVATSKA						
AREA NO.	280M	SUBJECT	NEA NET	SUBJECT		SUBJECT		SUBJECT	
		5		10		15		20	
	Z A G R E B			R A D		E K O N C A R			
		25		30		35		40	
	E L E C T R I C			A C		E Q U I P M E N T			
		45		50					
	P L A N T.								

DATE OF PHOTO	TYPE	QUALITY	CLASS	NO. OF CARDS	SOURCE OF PHOTOGRAPHY
					Croatian
CLASSIFICATION	One		THROWN BY		(P34-top)

PHOTO NO.	874205	LOT NO.	R4708	MAP REFERENCE	C	LATITUDE	41 48 N	LONGITUDE	16 00 E
COUNTRY	YUGOSLAVIA		PROVINCE						
			HRVATSKA						
AREA NO.	280M	SUBJECT	RES	SUBJECT	RET	SUBJECT		SUBJECT	
	ZAGREB					10	RAD E	15	KON CAR
	ELECTRICAL					30	EQ	35	U P M E N T
	P O A N T					50			

DATE OF PHOTO		TYPE		QUALITY		CLASS		NO. OF CARDS	2	SOURCE OF PHOTOGRAPHY	Construction
CLASSIFICATION	PNO		CAPTIONED BY		R		P39 - both				

PHOTO NO. 874206		LOT NO. R4701		MAP REFERENCE C		LATITUDE 4548N		LONGITUDE 1600E	
COUNTRY YUGOSLAVIA				PROVINCE HRVATSKA					
AREA NO. 2804		SUBJECT REP REP		SUBJECT		SUBJECT		SUBJECT	
ZAGREB		RADE		KONCAR					
ELECTRIC		EQUIPMENT							
PICANT									
DATE OF PHOTO		TYPE		QUALITY		CLASS		NO. OF CARDS	
		1		2		4		2	
CLASSIFICATION		Duo		D		(40-6p/6p)		SOURCE OF PHOTOGRAPH	
								Croatian	

PHOTO NO. 874211		LOT NO. R4708		MAP REFERENCE C		LATITUDE 4548N		LONGITUDE 1600E	
COUNTRY YUGOSLAVIA				PROVINCE HRVATSKA					
AREA NO. 280M		SUBJECT C32	SUBJECT A60	SUBJECT C6B	SUBJECT	SUBJECT	SUBJECT	SUBJECT	SUBJECT
ZAGREB		A 1	T 1	U C	O D	20	B	40	
E O G R A D S K A		A	U	L	I	C	A		
		45	50						
DATE OF PHOTO		TYPE	QUALITY	CLASS	NO. OF CARDS	SOURCE OF PHOTOGRAPH			
		4	2	4	3	Croatian			
CLASSIFICATION		CAPTIONED BY			SOURCE OF PHOTOGRAPH				
DNO		[Signature]			[Signature]				

PHOTO NO.	874210	LOT NO.	R4708	MAP REFERENCE	e	LATITUDE	4548 N	LONGITUDE	1600 E
COUNTRY	YUGOSLAVIA			PROVINCE	HRVATSKA				
AREA NO.	200M	SUBJECT	COB	SUBJECT	CSP	SUBJECT		SUBJECT	

DATE OF PHOTO	TYPE	QUALITY	CLASS	NO. OF CARDS	SOURCE OF PHOTOGRAPH
	1	2	4	2	Croatian
CLASSIFICATION	Owo			CAPTIONED BY	(P. J. Top)

PHOTO NO.	874214	LOT NO.	R470A	MAP REFERENCE	C	LATITUDE	45 21 N	LONGITUDE	14 24 E
COUNTRY	YUGOSLAVIA		PROVINCE						
AREA NO.	210M		HRVATSKA						
SUBJECT	R I S E K A		SUBJECT		SUBJECT		SUBJECT		SUBJECT
	E S		P E O P L E S		H O U S				20
	25		30		35				40
	45		50						
DATE OF PHCTO		TYPE	4	QUALITY	2	CLASS	4	NO. OF CARDS	1
CLASSIFICATION	ono		CAPTIONED BY		R				
					SOURCE OF PHOTOGRAPH				
					Serbian Croation				
					(Pior J)				

PHOTO NO.	874215	LOT NO.	R4708	MAP REFERENCE	C	LATITUDE	4554 N	LONGITUDE	1548 E
COUNTRY	YUGOSLAVIA			PROVINCE	HRVATSKA				
AREA NO.	200M	SUBJECT	AFV	SUBJECT		SUBJECT		SUBJECT	
	P O S T A T N O			10	J U G O K E R A M I K	15			20
	A P L A N T			30		35			40
				45					
				50					
DATE OF PHOTO		TYPE	4	QUALITY	2	CLASS	4	NO. OF CARDS	1
CLASSIFICATION						SOURCE OF PHOTOGRAPH			
OWS						[P103-top]			
CAPTIONED BY						[Signature]			

PHOTO NO.	874216	LOT NO.	R4709	MAP REFERENCE	C	LATITUDE	4548 N	LONGITUDE	1600 E
COUNTRY	YUGOSLAVIA		PROVINCE						
AREA NO.	210M	HRVATSKA							
	SUBJECT	SUBJECT	SUBJECT	SUBJECT	SUBJECT	SUBJECT	SUBJECT	SUBJECT	SUBJECT
	210M	RES	NET						
	ZAGREB			RADE		K ¹⁵	ON	CAR	²⁰
	ELECTR			EAL		EQ		EQUIPMENT	⁴⁰
	PLANT								⁴⁵

DATE OF PHOTO	TYPE	QUALITY	CLASS	NO. OF CARDS	SOURCE OF PHOTOGRAPH
	P 2	✓	✓	2	<i>Croatian</i>
CLASSIFICATION	OVS		CAPTIONED BY		[P103-104]

PHOTO NO.	874217	LOT NO.	R 4708	MAP REFERENCE	C	LATITUDE	45 48 N	LONGITUDE	16 00 E
COUNTRY	YUGOSLAVIA			PROVINCE	HRVATSKA				
AREA NO.	280M	SUBJECT	B40	SUBJECT		SUBJECT		SUBJECT	
	F A G R E B				R U D J E R			B O S K O	
	V I C				P H Y S I C S			I N S T I T U T	
	E								

DATE OF PHOTO		TYPE	4	QUALITY	2	CLASS.	4	NO. OF CARDS	1	SOURCE OF PHOTOGRAPH	Croatian
CLASSIFICATION	One			CAPTIONED BY	D (Prot-top)						

PHOTO NO.	874218	LOT NO.	R 9708	MAP REFERENCE	C	LATITUDE	45° 41' N	LONGITUDE	16° 00' E
COUNTRY	YUGOSLAVIA		PROVINCE HRVATIKA						
AREA NO.	210M	SUBJECT	COP	SUBJECT		SUBJECT		SUBJECT	
	A G R E B			10	NR	15	HO \$ P I T A C		25
				30		35			40
				45					
				50					
DATE OF PHOTO		TYPE	4	QUALITY	2	CLASS	4	NO. OF CARDS	1
CLASSIFICATION	one			CAPTIONED BY		H.7.9 / <u>Croatian</u> (P. 1st. b. H.)			

PHOTO NO.	874219	LOT NO.	R470V	MAP REFERENCE	C	LATITUDE	45°45' N	LONGITUDE	16°00' E
COUNTRY	YUGOSLAVIA		PROVINCE HRVATSKA						
AREA NO.	25/M	SUBJECT	Crc	SUBJECT		SUBJECT		SUBJECT	
		5	10						
		25	30						
		35	40						
		45	50						

DATE OF PHOTO		TYPE	0	QUALITY	2	CLASS	4	NO. OF CARDS	1	SOURCE OF PHOTOGRAPH	Croatian
CLASSIFICATION	ono		CAPTIONED BY		P. 105-1091						

PHOTO NO.	874220	LOT NO.	R4702	MAP REFERENCE	C	LATITUDE	4344N	LONGITUDE	1553E
COUNTRY	YUGOSLAVIA			PROVINCE HRVATSKA					
AREA NO.	WOM	SUBJECT	COJ	SUBJECT		SUBJECT		SUBJECT	
		5	IBENIK		10	CHODOL	15		20
		25			30		35		40
		45			50				
DATE OF PHOTO		TYPE	4	QUALITY	2	CLASS	4	NC. OF CARDS	1
CLASSIFICATION	one			CAPTIONED BY		A (P106-top)			
SOURCE OF PHOTOGRAPH									Croatian

PHOTO NO.	874221	LOT NO.	R4702	MAP REFERENCE	NIP	LATITUDE	4342N	LONGITUDE	1638E
COUNTRY	YUGOSLAVIA		PROVINCE HRVATSKA						
AREA NO.	240M	SUBJECT	C34	SUBJECT		SUBJECT		SUBJECT	
	S I N I S	5		H O U	10	E S		15	
		25			30			35	40
		45			50				
DATE OF PHOTO		TYPE	4	QUALITY	2	CLASS	4	NO. OF CARDS	1
CLASSIFICATION	Ours			CAPTIONED BY		A. (Proc. 2nd Feb 68)			
FORM NA		PHOTO ANALYSIS REPORT						GP6 918791	

PHOTO NO. 874222 LOT NO. R4708 MAP REFERENCE C LATITUDE 4529N LONGITUDE 1622E

COUNTRY YUGOSLAVIA PROVINCE HRVATSKA

AREA NO.	SUBJECT	SUBJECT	SUBJECT	SUBJECT	SUBJECT	SUBJECT	SUBJECT	SUBJECT	SUBJECT
240M	C34								20
5	A K		H O	10	V	15	E		
				30		35			40
				45					
				50					

DATE OF PHOTO	TYPE	QUALITY	CLASS	NO. OF CARDS	SOURCE OF PHOTOGRAPH
		4 2	✓	1	Croatian
CLASSIFICATION				CAPTIONED BY	
one				A	Pivob-wat

PHOTO NO.	874223	LOT NO.	R-1915	MAP REFERENCE	C	LATITUDE	39 50 N	LONGITUDE	44 43 E
COUNTRY	YEMEN								
AREA NO.	B 340 N	SUBJECT	AB7	SUBJECT		SUBJECT		SUBJECT	
	A R A R A T				C E M E N T			P L A N T	
		25			30			35	40
		45			50				
(7,25)									
25X1A									
DATE OF PHOTO		TYPE	H	QUALITY	2	CLASS	2	NO. OF CARDS	1
CLASSIFICATION				CAPTIONED BY		V L W			

PHOTO NO. 874224 LCT NO. R-4865 MAP REFERENCE C LATITUDE 39 50 N LONGITUDE 44 42 E

COUNTRY ZABBR PROVINCE

AREA NO	SUBJECT	SUBJECT	SUBJECT	SUBJECT	SUBJECT	SUBJECT	SUBJECT	SUBJECT	SUBJECT
B 340 N	AB7								
A R A R A T			C E M E N T				P L A N T		
	5		10			15			20
	25		30			35			40
	45		50						

(7, 25)

25X1A

DATE OF PHOTO	TYPE	QUALITY	CLASS	NO. OF CARDS	30
	H	2	2	1	

CLASSIFICATION 8 CAPTIONED BY VLW

PHOTO NO.	874225	LOT NO.	R-4865	MAP REFERENCE	C	LATITUDE	39 50 N	LONGITUDE	44 42 E
COUNTRY	Z158R								
AREA NO.	B 340 N	SUBJECT	AB7	SUBJECT		SUBJECT		SUBJECT	
	A R A R A T			C E M E N T				P L A N ?	
		25		30			35		40
		45		50					
(7,25)									
25X1A									
DATE OF PHOTO		TYPE	H	QUALITY	2	CLASS	2	NO. OF CARDS	1
CLASSIFICATION	S			CAPTIONED BY VLV					

ILLEGIB

Approved For Release 2000/06/02 : CIA-RDP78-05867A000401370003-2

Approved For Release 2000/06/02 : CIA-RDP78-05867A000401370003-2

PHOTO NO.	874227	LOT NO.	R-4865	MAP REFERENCE	C	LATITUDE	39 30 N	LONGITUDE	44 42 E
COUNTRY	USSR								
AREA NO.	B 340 N	SUBJECT	AB7	SUBJECT		SUBJECT		SUBJECT	
	A R A R A T				C E M E N T			P L A N	
		25			30			35	
		45			50				20
									40
(7, 25)									
25X1A									
DATE OF PHOTO		TYPE	4	QUALITY	2	CLASS	2	NO. OF CARDS	1
CLASSIFICATION	8			CAPTIONED BY			V.L.W.		

PHOTO NO. 874228		LOT NO. R-1865		MAP REFERENCE C		LATITUDE 39 30 N		LONGITUDE 44 42 E	
COUNTRY USSR				PROVINCE					
AREA NO. B 340 N	SUBJECT AB?	SUBJECT	SUBJECT	SUBJECT	SUBJECT	SUBJECT	SUBJECT	SUBJECT	SUBJECT
A	R	A	R	A	T	C	E	M	E
						10	15	P	L
						20	25	A	N
						30	35	T	T
						40	45		
						50			
(7, 25)									
25X1A									
DATE OF PHOTO		TYPE	QUALITY	CLASS	NO. OF CARDS	SOURCE			
		4	2	2	1	[REDACTED]			
CLASSIFICATION				CAPTIONED BY					
S				V L W					

PHOTO NO.	874229	LOT NO.	11-2015	MAP REFERENCE	C	LATITUDE	29 50 N	LONGITUDE	84 01 E
COUNTRY	LIBYA								
PROVINCE									
AREA NO.	B 340 N	SUBJECT	ABB	SUBJECT		SUBJECT		SUBJECT	
	A R A R A T				10	P L A N E	15	P L A N E	20
		25			30		35		40
		45			50				
(7, 25)									
25X1A									
DATE OF PHOTO		TYPE		QUALITY		CLASS		NO. OF COPIES	SOURCE
				2		3		1	
CLASSIFICATION					CAPTIONED BY				
					JLW				

PHOTO NO. 874231 LOT NO. R-4865 MAP REFERENCE C LATITUDE 39 50 N LONGITUDE 44 42 E

COUNTRY USSR PROVINCE

AREA NO	SUBJECT	SUBJECT	SUBJECT	SUBJECT	SUBJECT	SUBJECT	SUBJECT	SUBJECT	SUBJECT
B 340 N	AB7								
A R A R A T			10	C E M E N T		15	P L A N T		20
	25		30			35			40
	45		50						

(7,25)

25X1A

DATE OF PHOTO	TYPE	QUALITY	CLASS	NO. OF CARDS	SOURCE
	4	2	2	1	
CLASSIFICATION				CAPTIONED BY	
				VLW	

Approved For Release 2000/06/02 : CIA-RDP78-05867A000401370003-2

PHOTO NO.	874232	LOT NO.	7-456	MAP REFERENCE	C	LATITUDE	27 50 N	LONGITUDE	141 12 E
COUNTRY	71332								
AREA NO.	B 340 W								
SUBJECT	AB7	SUBJECT		SUBJECT		SUBJECT		SUBJECT	
	A R A R A T			10	C E M E N T	15		P L A N T	20
				25					30
				35					40
				45					50
(17, 25)									
D									
25X1A									
DATE OF PHOTO		TYPE		QUALITY		CLASS		NO. OF CARDS	50
		34		3		2			
CLASSIFICATION	3								
CAPTIONED BY									

PHOTO NO. 874233	LOT NO. R-4256	MAP REFERENCE C	LATITUDE 39 50 N	LONGITUDE 44 42 E
---------------------	-------------------	--------------------	---------------------	----------------------

COUNTRY USSR	PROVINCE
-----------------	----------

AREA NO. B 340 N	SUBJECT AB7	SUBJECT	SUBJECT	SUBJECT	SUBJECT	SUBJECT	SUBJECT	SUBJECT	SUBJECT							
A	R	A	R	A	T	C	E	M	E	N	T	P	L	A	U	T

(7, 25)

25X1A

DATE OF PHOTO	TYPE	QUALITY	CLASS	NO. OF CARDS	5
	4	2	2	1	
CLASSIFICATION				CAPTIONED BY	
S				ULW	

LONGITUDE

PHOTO NO. 874234 LOT NO. R-4/856 MAP REFERENCE C LATITUDE 39 50 N 44 42 E

COUNTRY USSR PROVINCE

AREA NO. B 340 N SUBJECT AB7

A R A R A T					C E M E N T					P L A N T				

(7, 25)

25X1A

DATE OF PHOTO	TYPE	QUALITY	CLASS	NO. OF CARDS	SO
	4	2	2	1	

CLASSIFICATION S CAPTURED BY ULW




PHOTO NO.	874235	LOT NO.	R-4856	MAP REFERENCE	C	LATITUDE	39 50 N	LONGITUDE	44 42 E
COUNTRY	VIETNAM								
AREA NO.	B 340 N	SUBJECT	AB7	SUBJECT		SUBJECT		SUBJECT	
	A R A R A T			C E M E N T				P L A N T	
		25		30		35			40
		45		50					
(725)									
25X1A									
DATE OF PHOTO		TYPE	4	QUALITY	2	CLASS	2	NO. OF COPIES	1
CLASSIFICATION	B			CAPTIONED BY VLW					
Approved For Release 2000/06/02 : CIA-RDP78-05867A000401370003-2									
FORM 174									GPO 918791

PHOTO NO.	874236	LOT NO.	R-4856	MAP REFERENCE	44 25 N	LONGITUDE	26 06E	
COUNTRY	ROMANIA		PROVINCE					BUCURESI
AREA NO.	660M	SUBJECT	A99	SUBJECT		SUBJECT		
	BUCHAREST		10		15	GRIV	20	
	TSA	METAL	30		35	HERETICAL	40	
	ANT		50					
Khrushchev touring								
(12)								
25X1A								
DATE OF PHOTO		TYPE	4	QUALITY	2	CLASS	2	
						NO. OF CARDS	1	
CLASSIFICATION	S		CAPTIONED BY					VLLW



ILLEGIB

Approved For Release 2000/06/02 : CIA-RDP78-05867A000401370003-2

Approved For Release 2000/06/02 : CIA-RDP78-05867A000401370003-2

PHOTO NO.	874238	LOT NO.	R-4356	MAP REFERENCE		LATITUDE	44 25 N	LONGITUDE	26 06 E
COUNTRY	ROMANIA		PROVINCE	BUCEGI					
AREA NO.	CGOM	SUBJECT	D99	SUBJECT		SUBJECT		SUBJECT	
	BUCHAREST					RED		GRUY	
	TSA	METAL				URBICAL		PL	
	ANT								
Khrushchev touring									
(12)									
25X1A									
DATE OF PHOTO		TYPE	4	QUALITY	2	CLASS	2	NO. OF CARDS	1
CLASSIFICATION	S		CAPTURED BY VJW						

ILLEGIB

Approved For Release 2000/06/02 : CIA-RDP78-05867A000401370003-2

Approved For Release 2000/06/02 : CIA-RDP78-05867A000401370003-2

LONGITUDE
26 06 E

PHOTO NO.	874240	LOT NO.	A-4556	MAP REFERENCE		LATITUDE	44 25 N
COUNTRY	ROMANIA		PROVINCE	BUCEGI			
AREA NO.	660 M	SUBJECT	499	SUBJECT		SUBJECT	
		10	BUCHAREST	15	RED	GRIVI	20,
		25	TBA	30	METALLUR	GICAL	40 PL
		45	ANT	50			

Workers cheer Khrushchev ~~touring~~ at ~~touring~~

(12)

25X1A

DATE OF PHOTO	TYPE	QUALITY	CLASS	NO. OF CARDS	SO
	4	2	2	1	
CLASSIFICATION				CAPTIONED BY	
3				VCS	

LONGITUDE
26 06 E

PHOTO NO.	874241	LOT NO.	A-4256	MAP REFERENCE		LATITUDE	44 25 N
COUNTRY	ROMANIA		PROVINCE				
AREA NO.	660 M	SUBJECT		BUCEGI			
		5	10	15	20	25	30
	BUCHAREST		RED		GRIVI		
	TBA	25	30	35	40	45	
	ANT				URBICAL		PL

Khrushchev, party to using

(12)

25X1A

DATE OF PHOTO	TYPE	QUALITY	CLASS	NO. OF CARDS	SC
	H	2	2	1	
CLASSIFICATION				CAPTIONED BY	
8				VW	

PHOTO NO. 8742A2		LOT NO. R-4956		MAP REFERENCE		LATITUDE 44 25 N		LONGITUDE 26 06 E	
COUNTRY RUMANIA				PROVINCE BUCEGI					
AREA NO. 660 M		SUBJECT A99		SUBJECT		SUBJECT		SUBJECT	
BUCHAR EST			10	"RED		15	GRIVI		20
TSAR		25	METALLURGI		30	CAL		35	40
ANT		45			50				
(12)									
						25X1A			
DATE OF PHOTO		TYPE		QUALITY		CLASS		NO. OF CARDS	
		4		2		2		1	
CLASSIFICATION				CAPTIONED BY					
B				VLEW					

PHOTO NO. 874243 LOT NO. P-5456 MAP REFERENCE LATITUDE NOT LOCATED LONGITUDE

COUNTRY		BECHUANALAND							
AREA NO.		SUBJECT		SUBJECT		SUBJECT		SUBJECT	
3V		CQC		CQK					
PELANG		BARBED		WIRE				20	
AROUND		MEETING		PLACE				40	
OF		AFRICAN		REVOLUTIONARY					

MOVEMENT HEADQUARTERS, LOCATED 2 MI FROM THE BORDER OF SOUTH AFRICA.

STATINTL

7-8

DATE OF PHOTO	TYPE	QUALITY	CLASS	NO. OF CARDS
NOV 6	2	4	2	4



CLASSIFICATION ORO CAPTIONED JCC

PHOTO NO. 874244 LOT NO. R-5756 JAAP REFERENCE C LATITUDE 36 47N LONGITUDE 03 03E

COUNTRY ALGERIA PROVINCE ALGIERES

AREA NO 24P SUBJECT 28C 27F 27G SUBJECT SUBJECT SUBJECT SUBJECT SUBJECT SUBJECT SUBJECT

ALGERIA MILITARY TRUCKS IN PARADE FOR INDEPENDENCE DAY (ALGERIA)

STATINTL

3-8

DATE OF PHOTO	TYPE	QUALITY	CLASS	NO. OF CARDS	SC
Nov 16	2	4	2	4	3

CLASSIFICATION gwo CAPTIONED BY JSC

PHOTO NO. 874245

LOT NO. R5456

MAP REFERENCE N15

LATITUDE 26 38 N

LONGITUDE 92 48 E

COUNTRY	PROVINCE	WAC 554 B							
INDIA	(ASSAM)	SUBJECT	SUBJECT	SUBJECT	SUBJECT	SUBJECT	SUBJECT	SUBJECT	SUBJECT
AREA NO. WAC 554 B		20P							
		5							
		10							
		15							
		20							
		25							
		30							
		35							
		40							
		45							
		50							

DATE OF PHOTO	TYPE	QUALITY	CLASS	NO. OF CARDS	SOURCE OF PHOTOGRAPH
13 Nov 62	4	1	3	1	25X1A
CAPTIONED BY					

PHOTO NO.	874246	LOT NO.	R 5456	MAP REFERENCE	NIS	LATITUDE	26 38 N	LONGITUDE	92 48 E
COUNTRY	INDIA		PROVINCE		(ASSAM)				
AREA NO.	SU B		SUBJECT		WAC 554B				
	1	2	3	4	5	6	7	8	9
	TE	ZP	UR		S	O	L	D	I
	C	T	I	C	B	A	Y	O	N
	L								

at DARRANG College. College students in background.

DATE OF PHOTO	13 Nov 62	TYPE	4	QUALITY	1	CLASS	3	NO. OF CARDS		SOURCE OF PHOTOGRAPH	25X1A
CLASSIFICATION	Conf		CAPTIONED BY		[REDACTED]						

PHOTO NO. 874247	LOT NO. R 5456	MAP REFERENCE C	LATITUDE 28 36 N		LONGITUDE 77 12 E	
COUNTRY INDIA	PROVINCE (DELHI)		WAC 440 C			
AREA NO. 5014	SUBJECT CSL	SUBJECT	SUBJECT	SUBJECT	SUBJECT	SUBJECT
NEW	DELHI			ANTI	COMM	
UNIONIST	DEMON			STRATORS		
<p>The sign outside parliament. People carry signs reads: "No negotiations until the last inch of The Indian soil is vacated of The Chinese aggression."</p>						
DATE OF PHOTO	TYPE	QUANTITY	CLASS	NO. OF CARDS	SOURCE OF PHOTOGRAPH	
8 Nov	62	4	2	3	25X1A	
CLASSIFICATION			CAPTIONED BY			
Conf.			RTH			

PHOTO NO.	874248	LOT NO.	R5456	MAP REFERENCE	C	LATITUDE	12 50 N	LONGITUDE	108 00 E
COUNTRY	SOUTH VIETNAM		PROVINCE	3					
AREA NO.	32L	SUBJECT	23H	SUBJECT		SUBJECT		SUBJECT	
	DARLAC			CAPTURED				VIEW	
	TONG			GUERRILLA					

during operation in Darlac plateau area, 160 miles northeast of Saigon.

3

DATE OF PHOTO	13 Nov 62	TYPE	2	QUALITY	2	CLASS	3	NO. OF CARDS	1	SOURCE OF PHOTOGRAPH	25X1A
CLASSIFICATION	Conf.		CAPTIONED BY		at						

PHOTO NO. 874249 LOT NO. R 5456 MAP REFERENCE C LATITUDE 11 33 N LONGITUDE 104 55 E

COUNTRY CAMBODIA PROVINCE

AREA NO	SUBJECT	SUBJECT	SUBJECT	SUBJECT	SUBJECT	SUBJECT	SUBJECT	SUBJECT
22L	2JR	252	C9C					
P H N O M	P E N H				P A R A D E			
F W O M E N	M E M B E R S							
A R A M I L I T A R Y								
CELEBRATION of 9th ANNIVERSARY of COUNTRY'S INDEPENDENCE.								

DATE OF PHOTO	TYPE	QUALITY	CLASS	NO. OF CARDS	SOURCE OF PHOTOGRAPH
13 Nov. 62	4	1	3	3	25X1A
CLASSIFICATION				CAPTIONED BY	
Conf.				A++	

PHOTO NO. 874250

LOT NO. R5454

MAP REFERENCE C

LATITUDE 44 25N. 26 06E.

COUNTRY Rumania

PROVINCE BUCEGI

AREA NO 660M

SUBJECT AFC

B	U	C	H	A	R	E	S	T	10										20
O	I								30	A	I	R							40
S	O	R							45	A	S	S	E	M	B	L	Y.		

(21)

STATINTL

DATE OF PHOTO

TYPE

QUALITY

CLASS

NO. OF CARIS

SOL

		1	1	4	1

CLASSIFICATION

OUO

CAPTIONED BY

RA

PHOTO NO. 874251.		LOT NO. R 5454		MAP REFERENCE C		LATITUDE 45 02 N.		LONGITUDE 26 02 E.	
COUNTRY/ Rumana				PROVINCE Bucegi					
AREA NO. G50 M		SUBJECT A1G	SUBJECT A13	SUBJECT A1H	SUBJECT	SUBJECT	SUBJECT	SUBJECT	SUBJECT
B O L D		E S T I		Q I L		F I E L D		20	
R I G S		C O L L E C T I O N		S T A				40	
T H O N		A T		R G T.				50	
(16)									
STATINTL									
DATE OF PHOTO		TYPE 4	QUALITY 2	CLASS 4	NO. OF CAI DS 3	SOURCE OF PHOTOGRAPH			
CLASSIFICATION 040				CAPTIONED BY [Redacted]					

PHOTO NO. 874 252 LOT NO. R 5454 MAP REFERENCE C LATITUDE 44 25N. LONGITUDE 26 06E.

COUNTRY Rumania PROVINCE BUCEGI

AREA NO	SUBJECT	SUBJECT	SUBJECT	SUBJECT	SUBJECT	SUBJECT	SUBJECT	SUBJECT	SUBJECT
<u>560 M</u>	<u>582</u>								
<u>BUCH</u>	<u>AREST</u>	<u>10</u>		<u>R.P.R.</u>	<u>15</u>	<u>ACADE</u>	<u>20</u>	<u>E</u>	
<u>MY</u>	<u>INST.</u>	<u>25</u>	<u>30</u>	<u>OF</u>	<u>35</u>	<u>INFRA</u>	<u>40</u>	<u>MICR</u>	<u>45</u>
<u>OBID</u>	<u>LOG</u>	<u>45</u>	<u>50</u>						

(7,9)

STATINTL

DATE OF PHOTO	TYPE	QUALITY	CLASS	NO. OF CARDS	SOURCE
	<u>1</u>	<u>2</u>	<u>4</u>	<u>1</u>	

CLASSIFICATION: OUO CAPTIONED BY RA.

Approved For Release 2000/06/02 : CIA-RDP78-05867A000401370003-2

PHOTO NO. 874253 LOT NO. R-5427 MAP REFERENCE IR LATITUDE 34 42N LONGITUDE 50 52E

COUNTRY IRAN PROVINCE HAMADAN

AREA NO 425K SUBJECT A13 SUBJECT A14 SUBJECT SUBJECT SUBJECT SUBJECT SUBJECT SUBJECT

ALBOREZ (NR) ARTIFICIAL LAKE USED TO HOLD TEST PRODUCTION OIL SLICES

IN FG USED FOR EVAPORATION OF GASES & PUMPED ABOARD TANK TRUCKS

16

DATE OF PHOTO	TYPE	QUALITY	CLASS	NO. OF CARDS	SOURCE OF PHOTOGRAPH
62	4	2	4	2	THE OIL & GAS JOURNAL OCT 22 1962

CLASSIFICATION OVO CAPTIONED BY JCR

PHOTO NO. 874254 LOT NO. R5291 MAP REFERENCE LATITUDE 12-07N LONGITUDE 68-57W

COUNTRY Dutch West Indies PROVINCE Curacao Island

AREA NO	SUBJECT	SUBJECT	SUBJECT	SUBJECT	SUBJECT	SUBJECT	SUBJECT	SUBJECT
AE	C16	C36	AKW					
W	L	L	E	M	S	T	A	D
M	A	P	O	N	T	O	O	N

FR. HOTEL AMERICANO
 WHITE BLDG. IN CENTER IS
 FORT AMSTERDAM WHERE GOV. LIVES.
 TO RIGHT IS CURACAO-INTERCONTINENTAL

7-28

OTEL

DATE OF PHOTO	TYPE	QUALITY	CLASS	NO. OF CARDS
62	3	1	4	3
CLASSIFICATION	OUO		CAPTIONED BY	JP



STATINTL

PHOTO NO. 874255 87455	LOT NO. R5291	MAP REFERENCE C	LATITUDE 12-07W	LONGITUDE 68-57W
COUNTRY Dutch West Indies	PROVINCE Curaçao Island			
AREA NO. AE	SUBJECT ARN C 62	SUBJECT	SUBJECT	SUBJECT
W	L	E	M	5
T	A	D	10	
Q	U	E	N	15
E	M	20		
M	A	25		
P	O	N	T	O
O	O	N	30	
B	R	I	D	G
E	35			
45				
PUNTA SECTION OF TOWN IN BG.				
6-28				
STATINTL				
DATE OF PHOTO	TYPE	QUALITY	CLASS	NO. OF CARDS
62	3	1	4	2
CLASSIFICATION	CAPTIONED BY			
040	JP			

PHOTO NO. 874256		LOT NO. R5291		MAP REFERENCE C		LATITUDE 12-07N		LONGITUDE 68-57W			
COUNTRY Dutch West Indies				PROVINCE Curaçao Island							
AREA NO. AE	SUBJECT AHC	SUBJECT AL9	SUBJECT	SUBJECT	SUBJECT	SUBJECT	SUBJECT	SUBJECT			
W	I	L	L	E	M	S	T	A	D		
B	O	A	T	E	N	T	E	R	I	N	G
FR. PUNTA SECTION. PONTOON BRIDGE, PIVOTED OPEN, IN BG. ON OTRABANDA SHORE.											
24-30						STATINTL					
DATE OF PHOTO		TYPE	QUALITY	CLASS	NO. OF CARDS						
Summer		62	3	1	42						
CLASSIFICATION OUO						CAPTIONED BY JP					


PHOTO NO.	874257	LOT #	R 5391	MAP REFERENCE	C	LATITUDE	12-07N	LONGITUDE	68-57W
COUNTRY	Dutch West Indies			PROVINCE	Mura				
AREA NO	AE	SUBJECT	CG2	SUBJECT	A24	SUBJECT	AHC	SUBJECT	
		5	10			15		20	
	W	L	L	E	M	S	T	A	D
		20	30			35		40	
	E	I	G	H	T	E	R		
		45	50						
	A	T							
ON PUNTA SIDE OF INT									
ANNA BAAI									
7-30					STATINTL				
DATE OF PHOTO	TYPE	QUALITY	CLASS	NO. OF CARDS					
Summer	62	4	1	4					
CLASSIFICATION	OUO			CAPTIONED BY	GP				

PHOTO NO. 874251 LOT NO. R5291 MAP REFERENCE 12-07N LONGITUDE 68-57W

COUNTRY Dutch West Indies PROVINCE Curacao Island

AREA NO	SUBJECT	SUBJECT	SUBJECT	SUBJECT	SUBJECT	SUBJECT	SUBJECT	SUBJECT	SUBJECT
<u>AE</u>	<u>C 26</u>								
	<u>W I L L E M S T A D</u>				<u>S T O R E</u>				<u>i N</u>
	<u>O T R A B A N D A</u>								

STATINTL

DATE OF PHOTO	TYPE	QUALITY	CLASS	NO. OF CARDS
<u>Summer 62</u>	<u>4</u>	<u>1</u>	<u>4</u>	<u>1</u>
CLASSIFICATION <u>OUO</u>				CAPTIONED BY <u>[Signature]</u>

PHOTO NO.	874262	LOS NO.	R5291	MAP REFERENCE		LATITUDE	12-07N	LONGITUDE	68-57W
COUNTRY	Dutch West Indies			PROVINCE	Island				
AREA NO.	AE	SUBJECT	C6B	SUBJECT		SUBJECT		SUBJECT	
	W	5	L	10	E	15	M	20	\$ T
	R	25	A	30	A	35	T	40	\$
	T	45	R	50	E		E		\$
T R E E T									
IN OTRABANDA									
IT IS ALSO MAIN ARTERY LEADING TO ALL HIGHWAYS.									
STATINTL									
6									
DATE OF PHOTO	TYPE	QUALITY	CLASS	NO. OF CARLS					
Summer	62	3	1	4					
CLASSIFICATION	Owu			CAPTIONED BY					

PHOTO NO.	874263	LOT NO.	R 5391	MAP REFERENCE		LATITUDE	12-07N	LONGITUDE	68-57W
COUNTRY	Dutch West Indies			PROVINCE	Aruba Island				
AREA NO.	AE	SUBJECT	C40	SUBJECT	C2C	SUBJECT	C6B	SUBJECT	
		5	10	15	20				
	W I L L E M S T A D					B R I O N			S Q
	U A R E	25	30	35	40				
		45	50						
<p>WEST-END CINE TO LEFT, CUSTOMS HOUSE BEHIND IT. BRION STATUE TO RIGHT.</p>									
STATINTL									
7-10									
DATE OF PHOTO	TYPE	QUALITY	CLASS	NO. OF CARDS					
62	3	1	4	3					
CLASSIFICATION	OUO			CAPTIONED BY					

PHOTO NO: 874264 | LOT NO: R5291 | MAP REFERENCE: C | LATITUDE: 12-07N | LONGITUDE: 68-57W

COUNTRY: Dutch West Indies | PROVINCE: Curacao Island

AREA NO: AE | SUBJECT: C36 | SUBJECT: C6B | SUBJECT: AKB | SUBJECT: C2C

W I L L E M S T A D | B L D G S | F A

C I N G W E S T E N D O F P O N

T O O N B R I D G E

TO LEFT IS WEST-END CINE,
TO RIGHT IS HOTEL
AMERICANO, IN FG. BUT
TERMINAL.

STATINTL

6-7-32

DATE OF PHOTO	TYPE	QUALITY	CLASS	NO. OF CARDS
Summer	62	3	1	4



CLASSIFICATION: OLU | CAPTIONED BY: JP

PHOTO NO. 874265 LOT NO. R5291 MAP REFERENCE C LATITUDE 12-07N LONGITUDE 68-57W

COUNTRY Dutch West Indies PROVINCE Curacao Island

AREA NO	SUBJECT	SUBJECT	SUBJECT	SUBJECT	SUBJECT	SUBJECT	SUBJECT	SUBJECT
AE	C62	AL9	AKE					
	5		10			15		20
W	L	L	E	M	S	T	A	D
	25		30			35		40
T	R	A	N	S	P	O	R	T
	45		50					
N	A	L						

IN BG. SINT ANNA BAAI

STATINTL

DATE OF PHOTO	TYPE	QUALITY	CLASS	NO. OF CARDS	
6-30-32	3	1	4	3	[REDACTED]
CLASSIFICATION	000	CAPTIONED BY		[Signature]	

PHOTO NO.	874266	LOT NO.	R5291	MAP REFERENCE		LATITUDE	12-07N	LONGITUDE	68-57W	
COUNTRY	Dutch West Indies			PROVINCE	Curaçao Island					
AREA NO.	AE	SUBJECT	A3D4 ALA	SUBJECT		SUBJECT		SUBJECT		
	W	I	L	L	E	M	S	T	A	
	E	P	R	E	P	A	R	I	N	
	S	U	P	P	L	I	E	S		
	ON TO A									
	DUTCH TROOP SHIP.									
	3-30									
	STATINTL									
DATE OF PHOTO	TYPE	QUALITY	CLASS	NO. OF CARDS						
Summer	62	3	1	4	2					
CLASSIFICATION	OUO				CAPTIONED BY	JP				

PHOTO NO. **874267** LOT # **R5391** MAP REFERENCE **C** LATITUDE **12-07N** LONGITUDE **68-57W**

COUNTRY **Dutch West Indies** PROVINCE **Curaçao**

AREA NO	SUBJECT	SUBJECT	SUBJECT	SUBJECT	SUBJECT	SUBJECT	SUBJECT	SUBJECT	SUBJECT
AE	3D4	ALA							
W	I	L	L	E	M	\$	T	A	D
O	O	P	\$	H	I	F	A	T	W
									H
									A
									R
									E

STATINTL

DATE OF PHOTO	TYPE	QUALITY	CLASS	NO. OF CARDS
3				
6.2	3	1	4	2
CLASSIFICATION OWO	CAPTIONED BY GP			

PHOTO NO. 874269

LOT # R 5291

MAP REFERENCE C

LATITUDE 12-07N

LONGITUDE 68-57W

COUNTRY	Dutch West Indies								PROVINCE	Sint Eustatius Island										
AREA NO	AE		SUBJECT	C62		SUBJECT	AL2		SUBJECT	AL4		SUBJECT			SUBJECT			SUBJECT		
	W	L	L	E	M	S	T	A	D			L	K	G.	S	E.				
	T	P	U	N	D	A														
	I	T	V.																	

~~HARBOR.~~ ~~SHAG~~ SHELL TANKER ENTERING
SINT ANNA BAAI.

STATINTL

DATE OF PHOTO	6-30	TYPE	3	QUALITY	1	CLASS	4	NO. OF CARDS	3
CLASSIFICATION	SECRET	CAPTIONED BY <i>GP</i>							



PHOTO NO. 874271 LOT NO. R5291 MAP REFERENCE C LATITUDE 12-07N LONGITUDE 68-57W

COUNTRY	Dutch West Indies		PROVINCE	Curaçao Island			
AREA NO	AE	SUBJECT	AL A	AL 4	AID		
	W	L	E	M	T	A	D
	T	D	O	C	K	S	I
	O	B	A	A	i		

STATINTL

DATE OF PHOTO	16-30	TYPE		QUALITY		CLASS		NO. OF CARDS	
	62	3	1		4		3		
CLASSIFICATION	SECRET		SECRET		SECRET		SECRET		
	0100				CAPTIONED BY		JP		

PHOTO NO. 874272 LOT NO. R5291 MAP REFERENCE C LATITUDE 12-07N LONGITUDE 68-57W

COUNTRY Dutch West Indies PROVINCE Curaçao Island

AREA NO	SUBJECT	SUBJECT	SUBJECT	SUBJECT	SUBJECT	SUBJECT	SUBJECT
AE	C62						
WILLEMSTAD							
FORT							

STATINTL

DATE OF PHOTO	TYPE	QUALITY	CLASS	NO. OF CARDS
62	3	1	4	1

CLASSIFICATION ORO CAPTIONED BY GP

PHOTO NO. 874273 LOT NO. R5391 MAP REFERENCE C LATITUDE 12-07N LONGITUDE 68-57W

COUNTRY Dutch East Indies PROVINCE Muraad

AREA NO	SUBJECT	SUBJECT	SUBJECT	SUBJECT	SUBJECT	SUBJECT	SUBJECT	SUBJECT	SUBJECT
AE	C 62								
W	L	L	E	M	T	A	D		
A	S	E	C	T	I	O	N	F	R.
A	K	E	A	A	M	H	E	I	D.

STATINTL

DATE OF PHOTO	TYPE	QUALITY	CLASS	NO. OF CARDS	
62	3	1	4	1	
CLASSIFICATION	CAPTIONED BY				
000	gp				

PHOTO NO. 874274 LOT NO. R5291 MAP REFERENCE C LATITUDE 12-07N LONGITUDE 68-57W

COUNTRY	Dutch West Indies		PROVINCE	Curacao						
AREA NO.	AE	SUBJECT	SUBJECT	SUBJECT	SUBJECT	SUBJECT	SUBJECT	SUBJECT	SUBJECT	SUBJECT
		AK8								
		5	10							20
		25	30							40
		45	50							

WILLEMSTAD (N.E.) D.R. AL
 BERT PLESMAN AIRPORT

ABOUT 8 KMS. N. OF TOWN.

STATINTL

31	DATE OF PHOTO	TYPE	QUALITY	CLASS	NO. OF CARDS
	6/27	3	1	4	1
CLASSIFICATION	OUO		CAPTIONED BY [Signature]		

PHOTO NO. 874275

LOT R5291

MAP REFERENCE C

LATITUDE

LONGITUDE

COUNTRY Dutch West Indies

PROVINCE

Curacao

AREA NO

AE

SUBJECT

ABJ

SUBJECT

SUBJECT

SUBJECT

SUBJECT

SUBJECT

SUBJECT

SUBJECT

20

40

30

45

15

35

50

LOADING BROKEN PIECE OF PHOTO PLATE ROCK INTO CAR

FOR TRANSPORT

TO ROCK CRUSHERS IN BG.

STATINTL

14

DATE OF PHOTO	TYPE	QUALITY	CLASS	NO. OF CARDS
62	3	1	4	1



CLASSIFICATION

OWO

CAPTIONED BY

gp

PHOTO NO. 874276 LOT NO. R5291 MAP REFERENCE C LATITUDE _____ LONGITUDE _____

COUNTRY Dutch West Indies PROVINCE Curacao

AREA NO	SUBJECT	SUBJECT	SUBJECT	SUBJECT	SUBJECT	SUBJECT	SUBJECT	SUBJECT	SUBJECT
AE	ABJ								23
PHOTO	PH	A	T	E	M	I	N	E.	40
	25								
	45								

STATINTL

DATE OF PHOTO	TYPE	QUALITY	CLASS	NO. OF CARDS
14	3	1	4	1
Summer	62			
CLASSIFICATION	0100			
			CAPTIONED BY	




PHOTO NO. 874278

LOT NO. R5291

MAP REFERENCE C

LATITUDE

LONGITUDE

COUNTRY

Dutch West Indies

PROVINCE

Curacao

AREA NO

AE

SUBJECT

ABJ

SUBJECT

SUBJECT

SUBJECT

SUBJECT

SUBJECT

SUBJECT

SUBJECT

H	F	A	V	Y	E	Q	U	P	M	E	N	T	D	U	M	P
I	X	G	P	H	O	\$	P	H	A	T	E	R	O	C	K	N
R	C	A	R	\$												

where it will be broken into smaller pieces for loading. Mine bldgs. are in the bg.

STATINTL

4

DATE OF PHOTO	TYPE	QUALITY	CLASS	NO. OF CARDS
62	3	1	4	1

CLASSIFICATION

OUO

CAPTIONED BY

GP

REF ID: A666401370003-2

PHOTO NO. 874279

LOT NO. R5291

MAP REFERENCE C

LATITUDE

LONGITUDE

COUNTRY Dutch West Indies

PROVINCE Curacao

AREA NO. AE

SUBJECT ABT

P	H	O	5	P	H	A	T	E	10	M	I	N	E	15	B	R	E	A	20	
L	K	I	25	N	G	L	A	R	G	E	30	R	O	C	K	I	N	T	O	40
			45						50											

PHOSPHATE ← BEFORE LOADING INTO CAR§.
 SECTION OF THE TRAIN IS
 VISIBLE IN BG.

STATINTL

14

DATE OF PHOTO	TYPE	QUALITY	CLASS	NO. OF CARDS
62	3	1	4	1

CLASSIFICATION 040 CAPTIONED BY JP

PHOTO NO: 874280

LOT NO: R5291

MAP REFERENCE: C

LATITUDE:

LONGITUDE:

COUNTRY: Dutch West Indies PROVINCE: Curacao Island

AREA NO	SUBJECT	SUBJECT	SUBJECT	SUBJECT	SUBJECT	SUBJECT	SUBJECT	SUBJECT	SUBJECT
AE	ABJ								
L O A D I N G									
C K									
N P O R T									

STATINTL

DATE OF PHOTO	TYPE	QUALITY	CLASS	NO. OF CARDS
14 6-2	3	1	4	1



PHOTO NO.	874282	LOT NO.	R5291	MAP REFERENCE	C	LATITUDE	12-21 N	LONGITUDE	69-10 W
COUNTRY	Dutch West Indies			PROVINCE	Curaçao Island				
AREA NO.	AE	SUBJECT	C38	SUBJECT		SUBJECT		SUBJECT	
	K M I P		P O L D			D U T C H		C O L O	
	N I A L		E S T A T E						

STATINTL

7	DATE OF PHOTO	TYPE	QUALITY	CLASS	NO. OF CARDS
	Summer	62	3	1	4
	CLASSIFICATION	000		CAPTIONED BY	GP



REF ID: A66780
GIA-RDP 78-05867A000401370003-2

PHOTO NO. 874283 | LOT NO. R5291 | MAP SEM. PAGE C | LATITUDE 12-20N | LONGITUDE 69-10W

COUNTRY Dutch West Indies | PROVINCE Curacao Island

AREA NO. AE | SUBJECT C3A | SUBJECT C38 | SUBJECT | SUBJECT | SUBJECT | SUBJECT | SUBJECT | SUBJECT

K	N	i	P		E	T	A	T	E	W	O	R	K	E	R	S

STATINTL

7	DATE OF PHOTO	TYPE	QUALITY	CLASS	NO. OF CARDS
	Summer	62-3	1	4	2
	CLASSIFICATION	OJVO		CAPTIONED BY	GP

PHOTO NO. 874285 LOT NO. R5291 MAP REFERENCE C LATITUDE 12-20N LONGITUDE 69-11W

COUNTRY Dutch West Indies PROVINCE Curacao Island

AREA NO	SUBJECT	SUBJECT	SUBJECT	SUBJECT	SUBJECT	SUBJECT	SUBJECT	SUBJECT
AE	D22	AHC						
K N I P	5	B A A i	10			F I S H I N G	15	20
O A T S	25	i N	30	F G.		B A T H I N G	35	40
E A C H	45	i N	50	B G.				

STATINTL

2-24

DATE OF PHOTO	TYPE	QUALITY	CLASS	NO. OF CARDS	CAPTIONED BY
Summer	62	3	1	4	2
CLASSIFICATION	000				

PHOTO NO. 874286 LOT NO. R 5291 MAP REFERENCE @ Shell LATITUDE 12-20N LONGITUDE 69-10W

COUNTRY Dutch West Indies PROVINCE Curacao Island

AREA NO	SUBJECT	SUBJECT	SUBJECT	SUBJECT	SUBJECT	SUBJECT	SUBJECT	SUBJECT
AE	AHC							
K N I P	B A A I				F I S	H E R M E N		
T A K	i N S				C A T C H	T O	M A R	
K E T.								

STATINTL

DATE OF PHOTO	TYPE	QUALITY	CLASS	NO. OF CARDS
24	4	1	4	1
Summer	62			
CLASSIFICATION	DUO			
CAPTIONED BY GP				



PHOTO NO.	874287	LOT NO.	R 5291	MAP REFERENCE	C	LATITUDE	12-20N	LONGITUDE	109-11W
COUNTRY	Dutch West Indies			PROVINCE	Curaçao Island				
AREA NO.	AE	SUBJECT	ALG	SUBJECT		SUBJECT		SUBJECT	
	K N I P		B A A I						
	A B O A T								

REPAIRING

STATINTL

30

DATE OF PHOTO	TYPE	QUALITY	CLASS	NO. OF CARDS
30 June	62	4	1	4
CLASSIFICATION				CAPTIONED BY
Owo				GP



CIA-RDP78-05867A000401370003-2

PHOTO NO. 874288 LOT NO. R5291 MAP REFERENCE @ Shell LATITUDE 12-22N LONGITUDE 64-09W

COUNTRY Dutch West Indies PROVINCE Curacao Island

AREA NO	SUBJECT	SUBJECT	SUBJECT	SUBJECT	SUBJECT	SUBJECT	SUBJECT	SUBJECT
AE	D22							
B	O	C	A	T	A	B	L	A
N	O	R	T	H	E	R	N	E
A	N	D						

STATINTL

DATE OF PHOTO	TYPE	QUALITY	CLASS	NO. OF CARDS
62	3	1	4	1

CLASSIFICATION 0000
CAPTION BY JP

PHOTO NO. 874289 LOT NO. R 5291 MAP REFERENCE Shell LATITUDE 12-10N LONGITUDE 68-53W

COUNTRY Dutch West Indies PROVINCE Curacao Islands

AREA NO AE SUBJECT C38 SUBJECT SUBJECT SUBJECT SUBJECT SUBJECT SUBJECT SUBJECT SUBJECT

R O N D E K L I P E X A M P L E
O F D U T C H C O L O N I A L A R
C H I T E C T U R E

Now being restored for Boy Scouts of Curacao

STATINTL

DATE OF PHOTO	TYPE	QUALITY	CLASS	NO. OF CARDS
7 JULY 1974	62	3	1	4
CLASSIFICATION OUSO				CAPTIONED BY [Signature]

PHOTO NO: 874290

LOT NO: R5291

MAP REFERENCE: Shell

LATITUDE: 12-10N

LONGITUDE: 68-53W

COUNTRY: Dutch West Indies	PROVINCE: Curacao Island															
AREA NO: AE	SUBJECT: C38	SUBJECT:	SUBJECT:	SUBJECT:	SUBJECT:	SUBJECT:	SUBJECT:	SUBJECT:								
R	O	N	D	E	K	L	I	P	E	X	A	M	P	L	E	
O	F	D	U	T	C	H	C	O	L	O	N	I	A	L	A	R
C	H	I	T	E	C	T	U	R	E							

NOW BEING
 RESTORED FOR BOY SCOUTS OF
 CURACAO.

STATINTL

7	DATE OF PHOTO	TYPE	QUALITY	CLASS	NO. OF CARDS
62	3	1	4	1	
ASSIGNMENT	CAPTIONED BY: GP				
ASSIGNMENT	DUO				

PHOTO NO. 874293 LOT NO. R5291 MAP REFERENCE E Esso LATITUDE ~~12-29 N~~ LONGITUDE 69-55W
~~69-59 W~~

COUNTRY	Dutch West Indies		PROVINCE Aruba Island					
AREA NO	AE	SUBJECT	SUBJECT	SUBJECT	SUBJECT	SUBJECT	SUBJECT	SUBJECT
		DIG						
	Q	U	A	D	i	R	K	i
								R
								i
								C
								A
								V
								E

Holes in the ceiling of the cave allow light to enter.

STATINTL

DATE OF PHOTO	TYPE	QUALITY	CLASS	NO. OF CARDS	
Summer	6	2	1	1	
CLASSIFICATION	Ouo				CAPTIONED BY
					GP

