

PHOTO NO. 872776		LOT NO. R5353		MAP REFERENCE		LATITUDE		LONGITUDE	
COUNTRY Poland			PROVINCE						
AREA NO. SSM	SUBJECT ALY	SUBJECT	SUBJECT	SUBJECT	SUBJECT	SUBJECT	SUBJECT	SUBJECT	SUBJECT
C A R G O	5	V E I	10	E L	15	D E B L I N	20		
I N	25	K I E L	30	C A N A L	35	E N R O U	40		
T E	45	L O N D O N	50	T O		G D Y N I A			
Pt. D of 3-pt series. See CIA 972776-872778									
DATE OF PHOTO		TYPE	QUALITY	CLASS	NO. OF CARDS	25X11A			
19 May 62		g	✓	C	1				
CLASSIFICATION		CAPTIONED BY							
SECRET		C. P. Person							
FORM NO. 174 USE PREVIOUS EDITIONS		PHOTO ANALYSIS REPORT					GPO 918791		

PHOTO NO. 872777		LOT NO. R5353		MAP REFERENCE		LATITUDE		LONGITUDE	
COUNTRY Poland				PROVINCE					
AREA NO. 55M		SUBJECT AL4	SUBJECT	SUBJECT	SUBJECT	SUBJECT	SUBJECT	SUBJECT	SUBJECT
C A R G		5	0	V	E	E	E	L	D
I N		25	K	I	E	L	C	A	N
T E		45	L	O	N	D	O	N	T
									G D Y N I A
P 2 of 3-PT SERIES. See CIA 872-776-872779									
DATE OF PHOTO		TYPE	QUALITY	CLASS	NO. OF CARDS	25X1A			
19 May 62		4	✓	E	1				
CLASSIFICATION				CAPTIONED BY					
1 Cpt Pensen				[Signature]					
PHOTO ANALYSIS REPORT									
FORM NO. 174 USE PREVIOUS EDITIONS									
GPO 918791									

PHOTO NO. 872778		LOT NO. A353		MAP REFERENCE		LATITUDE		LONGITUDE	
COUNTRY Poland		PROVINCE							
AREA NO. 15M	SUBJECT A	SUBJECT	SUBJECT	SUBJECT	SUBJECT	SUBJECT	SUBJECT	SUBJECT	SUBJECT
10	15	20	25	30	35	40	45	50	55
<p>P73 of 3. P1 20115</p> <p>1 872 776 - 872 778</p>									
DATE OF PHOTO		TYPE	QUALITY	CLASS	NO. OF CARDS	25X11A			
19 May 62		d	2	B	1				
CLASSIFICATION		CAPTIONED BY							
1 CPT Posen									

PHOTO NO.	872779	LOT NO.	5353	MAP REFERENCE	LATITUDE	LONGITUDE					
COUNTRY	Poland										
AREA NO.	55M	SUBJECT	PL4	SUBJECT	SUBJECT	SUBJECT					
CARGO VESSEL DEBBLIN											
IN KIEL CANAL, ENROUTE											
TELE LONDON TO GDYNIA.											
DATE OF PHOTO	19 May 62	TYPE	✓	QUALITY	2	CLASS	20	NO. OF CARDS	1	50	25X11A
CLASSIFICATION	Cpt Diver			CAPTIONED BY							

PHOTO NO. 872760		LOT NO. R5353		MAP REFERENCE		LATITUDE		LONGITUDE	
COUNTRY Poland			PROVINCE						
AREA NO. BM 124		SUBJECT	SUBJECT	SUBJECT	SUBJECT	SUBJECT	SUBJECT	SUBJECT	SUBJECT
CARGO		VESEL	10	EL	15	LEGNICA	20	A	
IN		25	KIEL	30	CANAL	35	ENROU	40	J
TEG		25	DYNIA	50	T	0	BREMEN		
DATE OF PHOTO		TYPE	QUALITY	CLASS	NO. OF CARDS	30	25X1A		
21 May 62		4	2	C	1				
CLASSIFICATION		CONF	Dosen	CAUTIONED	R				
FORM NO. 174 USE PREVIOUS EDITIONS		PHOTO ANALYSIS REPORT				GPO 918791			

PHOTO NO.	872781	LOT NO.	R 5353	MAP REFERENCE		LATITUDE		LONGITUDE	
COUNTRY	Poland		PROVINCE						
AREA NO.	SSM	SUBJECT	PCY	SUBJECT		SUBJECT		SUBJECT	
	C A R G O	<sup>5</sup>	V E S S E L	<sup>10</sup>	E L	<sup>15</sup>	L E G N I C A	<sup>20</sup>	A
	I N	<sup>25</sup>	K I E L	<sup>30</sup>	C A N A L	<sup>35</sup>	E N R O U	<sup>40</sup>	
	T E	<sup>45</sup>	G D Y N I A	<sup>50</sup>	T .		B R E M E N		
PT @ #4-PT BERIEF SEE CIA 972781-972794									
					3P	25X11A			
DATE OF PHOTO	TYPE	QUALITY	CLASS	NO. OF CARDS					
21 May	6v	4	2	C					
CLASSIFICATION	CPNF Spain			CAPTIONED BY		R			
FORM NO. 174 - USE PREVIOUS EDITIONS									
<b>PHOTO ANALYSIS REPORT</b>									
GPO 918791									

PHOTO NO. 872782		LOT NO. R5353		MAP REFERENCE		LATITUDE		LONGITUDE	
COUNTRY Poland			PROVINCE						
AREA NO. 55M	SUBJECT	SUBJECT	SUBJECT	SUBJECT	SUBJECT	SUBJECT	SUBJECT	SUBJECT	SUBJECT
1	25	30	35	40	45	50	55	60	65
C A R G O	V E S S E L	L E G N I C A							
I N	K I E L	C A N A L	E N R O U						
T E	G D Y N I A	T O	B R E M E N						
<p>PT 2 of 4-PT SERIES</p> <p>SEE CIA 872781-972784</p>									
DATE OF PHOTO		TYPE	QUALITY	CLASS	NO. OF CARDS	25X1A			
21 May	6 v	4	2	C	1				
CLASSIFICATION				CAPTIONED BY					
CONF				R					
PHOTO ANALYSIS REPORT									
FORM NO. 174 USE PREVIOUS EDITIONS									
GPC 918791									

PHOTO NO. 872783 LOT NO. R5253 MAP REFERENCE LATITUDE LONGITUDE

COUNTRY: Poland PROVINCE


AREA NO	SUBJECT	SUBJECT	SUBJECT	SUBJECT	SUBJECT	SUBJECT	SUBJECT	SUBJECT	SUBJECT								
55M	PL																
C	A	R	G	0	V	E	S	S	E	L	L	15	G	N	C	A	20
I	N				E	L	R	A	N	A	L	35	E	N	R	O	40
T	E	G	D	Y	N	A						50					

PT 3 1st PT SERIES  
 See CIA 872781-872784

DATE OF PHOTO	TYPE	QUALITY	CLASS	NO. OF CARDS	
21 May	6	v	C	1	25X11A
CLASSIFICATION: C/NF Bremen				CAPTIONED BY: R	



PHOTO NO.	872784	LOT NO.	R5353	MAP REFERENCE		LATITUDE		LONGITUDE	
COUNTRY	Poland		PROVINCE						
AREA NO.	ISM	SUBJECT	ALY	SUBJECT		SUBJECT		SUBJECT	
	CAR	5	0	VE	10	DEL	15	LEGNICA	20
	IN	25	K	EL	30	CANAL	35	ENROU	40
	TE	45	D	NIA	50	T	0	BREMER	
Pt 4 of 4 - PT SERIES SEE CIA 872781-872784									
DATE OF PHOTO	21 May 62	TYPE	4	QUALITY	2	CLASS	C	NO. OF CARDS	1
CLASSIFICATION	CONF		Dosen		CAPTIONED BY		R		



25X11A

PHOTO NO. 872785	LOT NO. R5353	MAP REFERENCE	LATITUDE	LONGITUDE
COUNTRY Poland	PROVINCE			
AREA NO 17M	SUBJECT M4	SUBJECT	SUBJECT	SUBJECT
	5	10	15	20
C	A	R	G	O
	25	30	35	40
	K	E	L	E
	45	50		
A	E	G	D	
				BREMEN
DATE OF PHOTO		TYPE	QUALITY	CLASS
21 May 62		4	2	C
CLASSIFICATION		CAPTIONED BY		NO. OF CARDS
Opt		Dosen		1
FORM NO. 174 USE PREVIOUS EDITIONS		PHOTO ANALYSIS REPORT		25X11A

PHOTO NO. 872786		LIC. NO. A5353		MAP REFERENCE		LATITUDE		LONGITUDE	
COUNTRY Poland				PROVINCE					
AREA NO. 55M		SUBJECT ALY A 70		SUBJECT		SUBJECT		SUBJECT	
CARGO		VEHICLE		LUDWIK		CANAL		ENROUTE	
SOLSKI		IN KIEL		(PAK)		Gdansk to Pakistan + Rangoon		via Hamburg. Note Deck Cargo.	
DATE OF PHOTO		TYPE		QUALITY		CLASS		NO. OF CARDS 34	
21 May 62		4		✓		C		2	
CLASSIFICATION CNF Birseam				CAPTIONED BY [Signature]					

PHOTO ANALYSIS REPORT

GPO 918791

FORM NO. 174 USE PREVIOUS EDITIONS

PHOTO NO. 872787 LOT NO. A5353 MAP REFERENCE LATITUDE LONGITUDE

COUNTRY Poland PROVINCE

AREA NO	SUBJECT	SUBJECT	SUBJECT	SUBJECT	SUBJECT	SUBJECT	SUBJECT	SUBJECT
ISM	ALV	ATO						
CARGO	5	VIEWS	10	EL	15	LUDWIK	20	
SOLSKI	25	IN	30	KIEL	35	CANAL	40	
ENROUTE	45		50	(PIA)				

↳ GDNASK TO PAKISTAN & LANGSON  
VIA HAMBURG. NOTE DECK CARGO.

PT 10 of S-PT SERIES.  
SEE CIA 872787 - 872791

DATE OF PHOTO	TYPE	QUALITY	CLASS	NO. OF CARDS	
21 May 62	4	2	C	2	
CLASSIFICATION CNF Dissem				CAPTIONED BY	

PHOTO NO. 872788		LOT NO. P5313		MAP REFERENCE		LATITUDE		LONGITUDE	
COUNTRY Ireland				PROVINCE					
AREA NO. 15M		SUBJECT ALU	SUBJECT ATO	SUBJECT	SUBJECT	SUBJECT	SUBJECT	SUBJECT	SUBJECT
5		10	15	20	25	30	35	40	45
C 1 R 6		V E 3	J E L	L	D	W	I	K	20
5		10	15	20	25	30	35	40	45
J O L S K		W	A	C	2	C	A	A	K
5		10	15	20	25	30	35	40	45
C N R		W	A	C	2	C	A	A	K

30  
 25X11A

P7 v of 5-P7 series.  
 See CIA 872787 - 872791

DATE OF PHOTO		TYPE	QUALITY	CLASS	NO. OF CARDS
21 May 62		4	✓	C	2
CLASSIFICATION C/NF Dissem				CAPTIONED BY [Signature]	

FORM NO. 174 USE PREVIOUS EDITIONS

**PHOTO ANALYSIS REPORT**

GPO 918791

PHOTO NO. 872789		LOT NO. P 5353		MAP REFERENCE	LATITUDE	LONGITUDE
COUNTRY Poland		PROVINCE				
AREA NO. 55M	SUBJECT ALY	SUBJECT ATO	SUBJECT	SUBJECT	SUBJECT	SUBJECT
C	A	R	G	5	V	E
S	O	L	K	10	E	L
E	N	R	O	15	L	U
				20	D	W
				25	I	K
				30		
				35	C	A
				40	N	A
				45	L	
				50		

G DANKS TO PAKISTAN + RANGOON  
 VIA HAMBURG. NOTE DECK CARGO.

Pt 3 of 5-Pt series.  
 See CIA 872787-872791

DATE OF PHOTO	TYPE	QUALITY	CLASS	NO. OF CARDS
21 May 62	4	2	C	2
CLASSIFICATION CONF Dissen			CAPTIONED BY A	

25X11A

PHOTO NO. 872790

LOT NO. R 5353

MAP REFERENCE

LATITUDE

LONGITUDE

COUNTRY Poland

PROVINCE

AREA NO 55M

SUBJECT PL

SUBJECT ATO

SUBJECT

SUBJECT BEL

SUBJECT LU

SUBJECT DWIK

SUBJECT

CIRG 5 00

VE 10

EL 15

LU 35

DWIK 40

SOLSK 25

IN 30

KE 35

CANAL 40

ENROUTE 45 (PAK)

Gdansk - Pakistan - Rangoon  
via Hamburg. NOTE DECK CARGO.

Pt 4 of 8-PT SERIES.  
See CIA 872787-872791

(30)

25X11A

DATE OF PHOTO	TYPE	QUALITY	CLASS	NO. OF CARDS
21 May 62	f	v	C	2
CLASSIFICATION CNIC Discon				CAPTIONED BY PL




PHOTO NO. 872791	LOT NO. R 1713	MAP REFERENCE	LATITUDE	LONGITUDE
COUNTRY Poland	PROVINCE			
AREA NO. 5177	SUBJECT ALY	SUBJECT ATD	SUBJECT	SUBJECT
C I A G	5	0	10	20
S O L S	25	K I	30	40
E O A	45	0	50	(P I C)
Gdansk - Prisoner Release via Hamburg. AIR DECK CARGO.				
Pt 5 of S-P series.				
See CIA 872787 872791				
DATE OF PHOTO	TYPE	QUALITY	CLASS	NO. OF CARDS
21 May 62	4	2	C	2
CLASSIFICATION	CAPTIONED BY		25X11A	
CIA Declass	A			





PHOTO NO. 872793 LOT NO. R5353 MAP REFERENCE LATITUDE LONGITUDE

COUNTRY Poland PROVINCE

AREA NO	SUBJECT	SUBJECT	SUBJECT	SUBJECT	SUBJECT	SUBJECT	SUBJECT	SUBJECT	SUBJECT
55M	ALY								
C A R G O	5	V E	10	E L	K	15	O C H A N O	20	
W I K I	25	I N	30	K I E L	C	35	A N A L	40	E
N K O U T E	45		50	G D Y N I A					

→ ANTWERP TO GDYNIA.

(30) 25X11A

DATE OF PHOTO	TYPE	QUALITY	CLASS	NO. OF CARDS	SC
21 May 62	4	2	C	1	

CLASSIFICATION CNF Diason CAPTIONED BY

PHOTO NO. 872794 LOT NO. R5553 MAP REFERENCE LATITUDE LONGITUDE

COUNTRY Poland PROVINCE

AREA NO	SUBJECT	SUBJECT	SUBJECT	SUBJECT	SUBJECT	SUBJECT	SUBJECT	SUBJECT
53M	A24							
C A R G O	5	V E S S E L	10	K O C H A N O	15			20
W I K I	25	I N K I E L	30	C A N A L	35			40
N R O U T E	45	[ G B 7 N ] A	50					

↳ ANTWERP TO Gdynia.

PT. ① of 4-PT SERIES  
 SEE CIA 872794 872797

DATE OF PHOTO	TYPE	QUALITY	CLASS	NO. OF CARDS	SC
21 May 62	4	2	C	1	

CLASSIFICATION C/NF Dissem CAPTIONED BY [Signature]

PHOTO NO. 872795 LOT NO. R5553 MAP REFERENCE LATITUDE LONGITUDE

COUNTRY Poland PROVINCE

AREA NO	SUBJECT	SUBJECT	SUBJECT	SUBJECT	SUBJECT	SUBJECT	SUBJECT	SUBJECT	SUBJECT
51N	ALY								
C	A	K	G	5	0	10		K	15
W	J	K	1	25		30		C	35
N	A	2	0	45		50			20

→ ANTWRAP TO Gdynia.

PT, 2 of 4-PA SERIES  
SEE CIA 872794-872797

DATE OF PHOTO	TYPE	QUALITY	CLASS	NO. OF CARDS	SOU
21 May 62	4	2	C	1	
CLASSIFICATION R/NF Dresden					CAPTIONED BY [Signature]

(35) 25X11A

PHOTO NO. 876795 LOT NO. R-5423 MAP REFERENCE C LATITUDE 28 33 S LONGITUDE 16 26 E

COUNTRY SOUTHWEST AFRICA PROVINCE

AREA NO 24 SUBJECT ABD ACE SUBJECT SUBJECT SUBJECT SUBJECT SUBJECT SUBJECT

ORANGE MOUNTAIN CO N B O L

IDATED DIAMOND MINE

OF S.W. AFRICA LTD. OPEN PIT

MINE WITH EARTH SCRAPER MOVING SAND OVER BURDEN.

14

DATE OF PHOTO TYPE QUALITY CLASS NO. OF CARDS 3

MAR 6 2 4 2 3 2

CLASSIFICATION CONF CAPTIONED BY JER

15-00000-1

PHOTO NO. 872798

LOT NO. P 5313

MAP REFERENCE

LATITUDE

LONGITUDE

COUNTRY Poland

PROVINCE

AREA NO 55M

SUBJECT	SUBJECT	SUBJECT	SUBJECT	SUBJECT	SUBJECT	SUBJECT	SUBJECT
5	10	15	20	25	30	35	40
CAR	VE	EL	K	CH	AW		
W	K	I	N	K	EL	C	A
N	R	O	U	T	E		

ANTWERP TO Gdynia

Pt 3 of 4-pt series.

See CIA 872794-872797

(20)

25X1A

DATE OF PHOTO	TYPE	QUALITY	CLASS	NO. OF CARDS
21 May 62	4	2	C	1
CLASSIFICATION C/NF				CAPTIONED BY [Signature]




PHOTO NO.	872797	LOT NO.	R5353	MAP REFERENCE		LATITUDE		LONGITUDE	
COUNTRY	Poland		PROVINCE						
AREA NO.	55A	SUBJECT	ALY	SUBJECT		SUBJECT		SUBJECT	
	CAR	5	0	VE	10	SEL	K	15	CHAW
	W	25	K	1	IN	K	30	1	E
	N	45	R	0	UTE	[	50	6	DYNIA]
ANTWERP TO Gdynia Pt 4 of 4-pt series. See CIA 872794 872797									
DATE OF PHOTO	21 May	62	4	2	C	1	(20)	25X1A	
CLASSIFICATION	CONF		Dress		CAPTIONED BY		DL		

PHOTO NO. 872798

LOT NO. R5313

MAP REFERENCE

LATITUDE

LONGITUDE

COUNTRY

Belgium

PROVINCE

AREA NO.

55M

SUBJECT

SUBJECT

SUBJECT

SUBJECT

SUBJECT

SUBJECT

SUBJECT

SUBJECT

CAR

WORK

5

10

15

20

25

30

35

40

45

50

55

VE

EL

CH

AN

AL

EL

EL

EL

EL

EL

EL

EL

EL

IN

EL

EL

EL

EL

EL

EL

EL

EL

EL

EL

EL

EL

ANTWERP TO Gdynia

DATE OF PHOTO

TYPE

QUALITY

CLASS

NO. OF CARDS

30

21 May

62

12

C

1

CLASSIFICATION

CONF. Dossin

CAPTIONED BY

D

25X11A



PHOTO NO.	872799	LOT NO.	R 5353	MAP REFERENCE		LATITUDE		LONGITUDE	
COUNTRY	Poland		PROVINCE						
AREA NO.	SSM	SUBJECT	ALY	SUBJECT		SUBJECT		SUBJECT	
	CAR	6	0	VE	5	SEL	10	PRE	15
	N	25	ROD	0	W	30	1	N	35
	MA	45	L					40	CA

ENROUTE ROTTERDAM TO ROTTERDAM

Pt ① of 6-pt series.  
 See CIA 872799 - 872904

(30)

25X11A

DATE OF PHOTO	TYPE	QUALITY	CLASS	NO. OF CARDS
16 May	6v	4	v	C
CLASSIFICATION	C/NF/Down		CAPTIONED BY	




PHOTO NO. 872800		LOT NO. R5353		MAP REFERENCE		LATITUDE		LONGITUDE	
COUNTRY Poland		PROVINCE							
AREA NO. 53M	SUBJECT ALY	SUBJECT	SUBJECT	SUBJECT	SUBJECT	SUBJECT	SUBJECT	SUBJECT	SUBJECT
CAR 6	0	VE	10	SEL	15	PRZY	J	A	20
N	25	R	30	OD	35	K	E	L	40
MA	45	W	50	I	N				
<p>ENROUTE ROTTERDAM TO ROTTERDAM</p> <p>PT 2 OF 6-PT SERIES.</p> <p>SEE CIA 872799-872804</p>									
DATE OF PHOTO		TYPE	QUALITY	CLASS	NO. OF CARDS	25X11A			
18 May 62		4	2	C	1				
CLASSIFICATION				CAPTIONED BY					
CIA F. D. [Signature]				D [Signature]					

PHOTO NO. 872801

LOT NO. R5353

MAP REFERENCE

LATITUDE

LONGITUDE

COUNTRY Poland

PROVINCE

AREA NO. 55M

SUBJECT

SUBJECT

SUBJECT

SUBJECT

SUBJECT

SUBJECT

SUBJECT

SUBJECT

C	A	6	0	V	E	6	E	L	P	R	Z	Y	J	A	Z
N	N	A	R	O	D	O	W	I	N	K	E	L	C	A	
N	A	L													

ENROUTE KOTTUSAN to KOSTEK

Pt 3 of 6 PT STRIP.  
SEE CIA 972799 972804

(30)

25X11A

DATE OF PHOTO	TYPE	QUALITY	CLASS	NO. OF CARDS
15 May	6v	4	2 C	1

CLASSIFICATION: C/N F Dman  
CAPTIONED BY: [Signature]




PHOTO NO. 872802

LOT NO. R5353

MAP REFERENCE

LATITUDE

LONGITUDE

COUNTRY

Poland

PROVINCE

AREA NO

SSM

SUBJECT

ALY

SUBJECT

SUBJECT

SUBJECT

SUBJECT

SUBJECT

SUBJECT

SUBJECT

CAR 50

VEHICLE

10

15 PRZYJA

25 NARODOW

30

35 KIEL CA

NAL

ENROUTE ROTTERDAM TO ROSTOCK.

Pt 4 of 6-pt series.

SEE CIA 972799 472804

(30)

25X11A

DATE OF PHOTO	TYPE	QUALITY	CLASS	NO. OF CARDS
15 May 62	4	2	C	1

CLASSIFICATION CONFIDENTIAL

CAPTIONED BY [Signature]

PHOTO NO.

872803

LOT NO.

A5353

MAP REFERENCE

LATITUDE

LONGITUDE

COUNTRY

Poland

PROVINCE

AREA NO

55M

SUBJECT

ALY

SUBJECT

SUBJECT

SUBJECT

SUBJECT

SUBJECT

SUBJECT

SUBJECT

CAR

4

0

5

VE

10

SEL

15

PRE

7

J

1

2

20

N

25

RO

D

30

W

1

N

NAL

35

40

50

ENROUTE

ROTTERDAM

TO

ROSTOCK

.

Pt 5 of 6-pt series.

SEE CIA 572499 572904

(30)

25X11A

DATE OF PHOTO

25 May 62

TYPE

4

QUALITY

2

CLASS

C

NO. OF CARDS

1

CLASSIFICATION

C/NF Down

CAPTIONED BY

[Signature]

PHOTO NO. 872804

LOT NO. R5353

MAP REFERENCE

LATITUDE

LONGITUDE

COUNTRY Poland

PROVINCE

AREA NO. 55M

SUBJECT ALU

SUBJECT

SUBJECT

SUBJECT

SUBJECT

SUBJECT

SUBJECT

SUBJECT

C	A	R	G	5	0	V	E	10	S	E	L	P	R	15	T	J	20	<del>1</del>
N	N	1	R	25	0	D	0	30	W	I	N	K	35	I	E	L	40	C
N	A	L	S	45				50										

ENROUTE ROTTERDAM TO ROTTERCK

Pt 6 of 6 PT SERIES.

SEE CIA 872299 872801

25X11A

DATE OF PHOTO	TYPE	QUALITY	CLASS	NO. OF CARDS	50
15 May 62	4	2	C	1	
CLASSIFICATION				CAPTIONED BY	
CONF. Dissem				[Signature]	

PHOTO NO. 872805

LOT NO. A5353

MSP REFERENCE

LATITUDE

LONGITUDE

COUNTRY

Poland

PROVINCE

AREA NO.

SSM

SUBJECT

SUBJECT

SUBJECT

SUBJECT

SUBJECT

SUBJECT

SUBJECT

SUBJECT

C A R G O

5

V E S S E L

10

P R E Y J A Z

15

20

25

30

N A R O D O W

25

I N

30

K I E L C A

35

40

45

50

N A L

45

ENROUTE ROTTERDAM TO ROBTOCK

DATE OF PHOTO

25 May 62

TYPE

4

QUALITY

2

CLASS

C 1

NO. OF CARDS

(30)

25X11A

CLASSIFICATION

Capt. [unclear]

CAPTIONED BY

[Signature]

PHOTO NO.	872805	LOT NO.	R5353	MAP REFERENCE		LATITUDE		LONGITUDE	
COUNTRY	Poland		PROVINCE						
AREA NO.	55M	SUBJECT	ALY	SUBJECT		SUBJECT		SUBJECT	
	CAR	5	0	10	VE	15	10	20	GENERAL
	BEM	25		30	IN	35	40	45	CANAL
	N	45		50	R	55	60	65	ROUTE
					G				DY
					N				I
					A				A
									FROM INDIA
DATE OF PHOTO	4 June 62	TYPE	4	QUALITY	2	CLASS	C	NO. OF CARDS	1
CLASSIFICATION	CONF Dissen		CAPTIONED BY		[Signature]				
FORM NO. 174	USE PREVIOUS EDITIONS		25X1A						

PHOTO ANALYSIS REPORT



PHOTO NO.	872807	LOT NO.	R5353	MAP REFERENCE	LATITUDE	LONGITUDE
COUNTRY	Poland					
AREA NO.	55M	PROVINCE				
	SUBJECT	SUBJECT	SUBJECT	SUBJECT	SUBJECT	SUBJECT
	5	10	15	20	25	30
	C A R G O	V E H I C L E S	G E N E R A L			
	25	30	35	40	45	50
	B E M	I N K	C A N A L			
	45	50				
	N R O T E	G D				

PT ① OF 5-PT SERIES  
 SEE CIA 872807-872911

DATE OF PHOTO	TYPE	QUALITY	CLASS	NO. OF CARDS	25X11A
4 June 62	4	2	C	1	
CLASSIFICATION	CAPTIONED BY				
C/NF	D				

PHOTO NO. 872808

LOT NO. P5353

MAP REFERENCE

LATITUDE

LONGITUDE

COUNTRY

Poland

PROVINCE

AREA NO.

55M

A24

C A R G O

5

SUBJECT

V E I

SUBJECT

10

SUBJECT

E L

SUBJECT

15

SUBJECT

G E N E R A L

B E M

25

N

SUBJECT

30

K I E L

SUBJECT

35

C A N A L

N R O U T E

45

G D

SUBJECT

50

N A F R O M I N D I A

Part of 5-pt series  
See CIA 872809-872811

25X11A

DATE OF PHOTO

4 June 62

TYPE

4

QUALITY

2

CLASS

C

NO. OF CARDS

1

CLASSIFICATION

CONF. Dissem

CLASSIFIED BY

[Signature]

FORM NO. 174 USE PREVIOUS EDITIONS

PHOTO ANALYSIS REPORT

GPO 918791

PHOTO NO.	872809	LOT NO.	R5353	MAP REFERENCE		LATITUDE		LONGITUDE	
COUNTRY	Poland		PROVINCE						
AREA NO.	55M	SUBJECT	124	SUBJECT		SUBJECT		SUBJECT	
		5		10		15		20	
	CARGO		WESSEL			GENERAL			
		23		30		35		40	
	BEM		WESSEL			CANAL			
		45		50					
	WROU		WESSEL			FROM INDIA			

PT 3 of SEPT SERIES  
 See CIA 572807-872911

DATE OF PHOTO	TYPE	QUALITY	CLASS	NO. OF CASDS	25X11A
4 June 62	4	2	C	1	
CLASSIFICATION	C/NF [Signature]				CAPTIONED BY
					[Signature]

PHOTO NO. 872810	LOT NO. R5353	MAP REFERENCE	LATITUDE	LONGITUDE
COUNTRY Poland	PROVINCE			
AREA NO. 55M	SUBJECT ALY	SUBJECT	SUBJECT	SUBJECT
CARGO	5	10	15	20
BEM	25	30	35	40
NROUTE	45	50	FROM INDIA	
<p>PT 4 OF 5 PT SERIES          SEE CIA 870807 872811</p>				
DATE OF PHOTO 4 June 62	TYPE 4	QUALITY 2	CLASS C	NO. OF CARDS 1
CLASSIFICATION CPC/Disc	CAPTIONED BY [Signature]		25X11A	
FORM NO. 174 USE PREVIOUS EDITIONS				
PHOTO ANALYSIS REPORT				
GPO 918791				

PHOTO NO. 872811 LOT NO. R5313

COUNTRY Poland PROVINCE

AREA NO. 55M	SUBJECT 124	SUBJECT	SUBJECT	SUBJECT	SUBJECT	SUBJECT	SUBJECT	SUBJECT
CAR	30	U	10	S	15	E	20	L
BEM	25	N	30	K	35	E	40	L
N	45	R	50	D	55	O	60	T

PT 5 OF 5-PT SERIES.  
SEE CIA 872807 872811

(20) 25X1A

DATE OF PHOTO	TYPE	QUALITY	CLASS	NO. OF CARDS
4 June 62	4	2	C	1

CLASSIFICATION C/NF Densen CAPTIONED BY [Signature]

PHOTO NO 872812

LOT NO R5353

MAP REFERENCE

LATITUDE

LONGITUDE

COUNTRY

Poland

PROVINCE

AREA NO

55M

SUBJECT

ALY

SUBJECT

SUBJECT

SUBJECT

SUBJECT

SUBJECT

SUBJECT

SUBJECT

C A R G O

30

V E F

10

E L

15

G E N E R A L

20

B E M

25

I N

30

K I E L

35

C A N A L

40

N R O U T E

45

G D

50

Y N I A FROM INDIA

DATE OF PHOTO

4 June 62

TYPE

4

QUALITY

2

CLASS

C

NO. OF CARDS

1

50

(30)

25X1A

CLASSIFICATION

CONFIDENTIAL

CAPTIONED BY

[Signature]

PHOTO NO. 872813

LOT NO. P5353

MAP REFERENCE

LATITUDE

LONGITUDE

COUNTRY Poland

PROVINCE

AREA NO. ITM ALG

Y	A	C	H	T	J	Z	E	F	C	O	N	R	A	D	20	
N	K	I	E	L	C	A	N	A	L	E	N	K	O	V	T	40
G	D	Y	H	I	A	T	O			F	R	A	N	C	E	50

DATE OF PHOTO

5 June 62

TYPE

24

QUALITY

2

CLASS

C

NO. OF CARDS

1

(30)

25X11A

CAPTIONED BY

CNF [Signature]

PHOTO NO. 872814		LOT NO. R-3292		M/P REFERENCE		LATITUDE		LONGITUDE	
COUNTRY		PROVINCE							
AREA NO. N		SUBJECT AL4		SUBJECT ANN		SUBJECT AIR			
3		5		15		25		35	
10		20		30		40		50	
EUNCA		10		T N		H E S S		C A R R O	
15		25		35		45		55	
8		NR		CARDS		INDIVIDUAL		IN	
<p>THE MEDITERRANEAN SEA VESSEL LEFT PORT          LEA ON 15 OCT. 1962 BELONGING A CAPTAIN OF          PROBABLY FOR HONORIA CUBA, BUT <del>TUNISIA</del>          RE-ENTERED THE MEDITERRANEAN SEA ON 20 OCT          1962 (19, 20, 30) 25X11A</p>									
DATE OF PHOTO		TYPE		QUALITY		CLASS		NO. OF CARDS	
OCT 6		2		2		C		4	
CLASSIFICATION		CONFID FOREIGN DISS		CAPTIONED BY		3			



PHOTO NO. 872815

LOT NO. R-5292

MAP REFERENCE

LATITUDE

LONGITUDE

COUNTRY USSR

PROVINCE

AREA NO N

SUBJECT	SUBJECT	SUBJECT	SUBJECT	SUBJECT	SUBJECT	SUBJECT	SUBJECT
ALY	ARN	AOR					

5	10	15	20
SOVIET	FREIGHTER	UR	67
25	30	35	40
ENCH	WITH DECK	CARGO	
45	50		
OF	8 PR	CARS	UNDERWAY IN

THE MEDITERRANEAN SEA. VESSEL LEFT BLACK SEA ON 15 OCT 1962 DECLARING A CARGO OF PROPANE GAS FOR HAUNNA, CUBA, BUT TURNED BACK & RE-ENTERED THE BLACK SEA ON 30 OCT 1962 (17, 27, 30) 25X11A

DATE OF PHOTO	TYPE	QUALITY	CLASS	NO. OF CARDS	SOURCE
OCT 6 2	9	2	2	3	
CLASSIFICATION CONF/NO FOREIGN DISS				CAPTIONED BY BLW	

PHOTO NO. 872816		LOT NO. K-5292		MAP REFERENCE		LATITUDE		LONGITUDE	
COUNTRY USSR				PROVINCE					
AREA NO. N		SUBJECT ALY	SUBJECT ANN	SUBJECT AOR	SUBJECT	SUBJECT	SUBJECT	SUBJECT	SUBJECT
SOVIET		FREIGHTER		VIRG		20			
ENOUGH		WITH		DECK		CARGO		40	
OF		8		CARS		UNDERWAY IN			
THE MEDITERRANEAN SEA. VESSEL LEFT BLACK									
SEA ON 15 OCT 1962 DECLARING A CARGO OF									
PROPANE GAS FOR HAUNAN, CUBA, BUT TURNED									
BACK & RE-ENTERED THE BLACK SEA ON									
30 OCT 1962 (17, 27, 30) 25X1A									
DATE OF PHOTO		TYPE	QUALITY	CLASS	NO. OF CARDS	SOURCE			
OCT 6 2		9	2	C	3				
CLASSIFICATION		CAMP/NO FOREIGN DISS			CAPTIONED BY BLW				
FORM NO. 174 USE PREVIOUS EDITIONS		PHOTO ANALYSIS REPORT						GPO 01A791	

PHOTO NO. 872817		LOT NO. R-5292		MAP REFERENCE		LATITUDE		LONGITUDE	
COUNTRY USSR		PROVINCE							
AREA NO. N		SUBJECT AL4		SUBJECT ARN		SUBJECT AOK		SUBJECT	
SOVIET		FRIGATE		LIGHTER		TIR		20	
ENCIPHERED		WITH		DETECT		CARGO		40	
OCT 1962		RR		CARGO		UNDERRWAY		IN	
THE MEDITERRANEAN SEA. VESSEL LEFT BLACK SEA ON 15 OCT 1962 DECLARING A CARGO OF PROPANE GAS FOR HUNGARY, CUBA BUT TURNED BACK & RE-ENTERED THE BLACK SEA ON 30 OCT 1962 (17, 27, 30)									
DATE OF PHOTO		TYPE		QUALITY		CLASS		NO. OF CARDS	
OCT 6 2		1		2		c		3	
CLASSIFICATION		CONF/NO FOREIGN DISS		CAPTIONED BY		RAW		25X1A	
FOGA NO. 174		USE PREVIOUS EDITIONS		PHOTO ANALYSIS REPORT				GPO 918791	

PHOTO NO. 872818 LOT NO. R-5292 MAP REFERENCE LATITUDE LONGITUDE

COUNTRY USSR PROVINCE

AREA NO N SUBJECT ALA SUBJECT AKN SUBJECT AOR SUBJECT SUBJECT SUBJECT SUBJECT SUBJECT

DOUBT ET FRIGHTENED URG  
ENCOUNTER WITH DECK CARGO  
OF RR CARGO, UNDERWAY IN

THE MEDITERRANEAN SEA. VESSEL LEFT BLACK  
SEA ON 15 OCT. 1962 DECLARING A CARGO OF  
PROPANE GAS FOR HAVANA, CUBA, BUT TURNED BACK  
& RE-ENTERED THE BLACK SEA ON 30 OCT.  
1962 (19, 29, 30)

DATE OF PHOTO	TYPE	QUALITY	CLASS	NO. OF CARDS	5
OCT 6 2	D	2	C	3	

CLASSIFICATION CONFIDENTIAL FOREIGN DISS CAPTIONED BY VLOW

PHOTO NO. 872819		LOT NO. R-5292		MAP REFERENCE		LATITUDE		LONGITUDE	
COUNTRY USSR		PROVINCE							
AREA NO. N		SUBJECT AL4	SUBJECT AKN	SUBJECT ADR	SUBJECT	SUBJECT	SUBJECT	SUBJECT	SUBJECT
5		10	15	20	25	30	35	40	45
S O U I E T		F R E I G H T E R	U R G	E N C H	10 I T H	D E C T	C A R G O	O F	18 R R C A R S
<p>UNDERWAY IN THE MEDITERRANEAN SEA. VESSEL LEFT BLACK SEA ON 15 OCT. 1962, DECLARING A CARGO OF PROPANE GAS FOR HAVANA, CUBA, BUT <del>TURNED BACK</del> RE-ENTERED THE BLACK SEA ON 30 OCT. 1962 (17, 27, 30) 25X11A</p>									
DATE OF PHOTO		TYPE	QUALITY	CLASS	NO. OF CARDS				
OCT 6 2		D	2	C	4				
CLASSIFICATION		CAPTIONED BY							
CONFIDENTIAL FOREIGN DISS		3							
FORM NO. 174 USE PREVIOUS EDITIONS				PHOTO ANALYSIS REPORT				GPO 918751	

PHOTO NO. 872820		LOT NO. R-5292		MAP REFERENCE		LATITUDE		LONGITUDE	
COUNTRY		PROVINCE							
AREA NO. 12E		SUBJECT H24	SUBJECT 21503	SUBJECT 11012	SUBJECT	SUBJECT	SUBJECT	SUBJECT	SUBJECT
30 OCT 1962		5	10	15	20	25	30	35	40
ENCLOSURE		WITH	DECK	CARGO	ON	RR	AREA	UNIDENTIFIED	IN
<p>THE MEDICAL PERSONNEL FOR HANOI LEFT HANOI ON 15 OCT 1962 ACCORDING TO CARGO OF PERSONNEL FOR THE HANOI AREA. IT WAS DETERMINED THAT THESE PERSONNEL LEFT HANOI ON 30 OCT 1962.</p>									
DATE OF PHOTO		TYPE	QUALITY	CLASS	NO. OF CARDS	SO.	25X11A (6)		
DIT		6	2	F	2	C	3		
CLASSIFICATION		CONF/NO FOREIGN DISS			CAPTIONED BY		V L W		

PHOTO NO. 872821

LOT NO. R-5292

MAP REFERENCE

LATITUDE

LONGITUDE

COUNTRY

CUBA

PROVINCE

AREA NO

12 E

SUBJECT

AL4

SUBJECT

AKN

SUBJECT

AOR

SUBJECT

SUBJECT

SUBJECT

SUBJECT

SUBJECT

SOVIET  
ENCLH

WITH

FREIGHTER  
DECK

UR  
CARBO

OR R R CARB, UNDERWAY IN

THE MEDITERRANEAN SEA. VESSEL LEFT BLACK  
SEA ON 15 OCT. 1962 DECLARING A CARGO  
OF PROPANE GAS FOR ARVANA, CUBA, BUT TURNED  
BACK & RE-ENTERED THE BLACK SEA ON  
30 OCT 1962. (17, 27, 30) 25X11A

DATE OF PHOTO

TYPE

QUALITY

CLASS

NO. OF CARDS

SOURCE

OCT 6 2 8 2-C 3

CAPTIONED BY

VLW

CLASSIFICATION

CONF/NO FOREIGN DISS

PHOTO ANALYSIS REPORT

GPO 918791

PHOTO NO. 872822

LOT NO. R-5292

MAP REFERENCE

LATITUDE

LONGITUDE

COUNTRY CUBA

PROVINCE

AREA NO 12 E

SUBJECT

SUBJECT

SUBJECT

SUBJECT

SUBJECT

SUBJECT

SUBJECT

SUBJECT

AL4

AKN

ACR

15

20

SOU

ET

FR

IGH

TER

35

40

ENCH

WIT

H

DECK

CAR

60

OF

RR

50

CAR

3

UNDERWAY

IN

THE MEDITERRANEAN SEA. VESSEL LEFT PLACIA BEA ON 15 OCT. 1962 DECLARING A CARGO OF PROPANE GAS FOR MAURNA, CUBA BUT TURNED PLACIA & RE-ENTERED THE PLACIA BEA ON 30 OCT 1962. (17, 27, 30) 25X11A

DATE OF PHOTO	TYPE	QUALITY	CLASS	NO. OF CARDS	SOURCE
OCT 6	2	7	2	e	3

CLASSIFICATION CONF NO FOREIGN DISS CAPTIONED BY VLW



PHOTO NO. 872823		LOT NO. L-5572		MAP REFERENCE		LATITUDE		LONGITUDE		
COUNTRY Cuba				PROVINCE						
AREA NO. 12 E		SUBJECT ALU	SUBJECT AKN	SUBJECT AOR	SUBJECT	SUBJECT	SUBJECT	SUBJECT	SUBJECT	
10 U. I. E T		5	10	35	15	20	25	30	35	
E. N. C. H.		25	30	35	40	45	50	55	60	
O F		45	50	55	60	65	70	75	80	
<p>THE MEDITERRANEAN TEN. VESSEL LEFT HAVEN  SEA ON 15 OCT. 1962 DECLARING A CARGO  OF FLUORINE GAS FOR SPAINA, CUBA BUT WHICH  WAS RE-ENTERED THE SEA ON  30 OCT 1962. (14, 32, 30) 25X11A</p>										
DATE OF PHOTO		TYPE	QUALITY	CLASS	NO. OF CARDS	SOURCE				
OCT 30 1962		2	1	2	3	3				
CLASSIFICATION		CONF/N	FOREIGN DISS	CAPTIONED BY	ALU					
FORM NO. 174 USE PREVIOUS EDITIONS		PHOTO ANALYSIS REPORT					GPO 918791			

PHOTO NO. 872824 LOT NO. R-5292 MAP REFERENCE LATITUDE LONGITUDE

COUNTRY CUBA PROVINCE

AREA NO 12E SUBJECT A44 A4N ROR SUBJECT SUBJECT SUBJECT SUBJECT SUBJECT SUBJECT SUBJECT

SOVIET FREIGHTER 15 YR 61 25  
ENCN WITH DECK 35 CARGO 18

OF 8 RR CARR, UNDERWAY IN

THE MEDITERRANEAN SEA. VESSEL LEFT BLACK

SEA ON 15 OCT. 1962 DECLARING A CARGO OF

PROPANE GAS FOR HAVANA, CUBA, BUT TURNED

BACK & RE-ENTERED THE BLACK SEA ON

30 OCT 1962. (17, 27, 30) 25X11A

DATE OF PHOTO	TYPE	QUALITY	CLASS	NO. OF CARDS	SOURCE
OCT 1962	2	8	2	C	3

CLASSIFICATION: CONF/NO FOREIGN DISS CAPTIONED BY: VLW

PHOTO NO. 872825

LOT NO. R-5292

MAP REFERENCE

LATITUDE

LONGITUDE

COUNTRY

CUBA

PROVINCE

AREA NO.

11E

SUBJECT

ALY

SUBJECT

ATN

SUBJECT

ROR

SUBJECT

SUBJECT

SUBJECT

SUBJECT

SUBJECT

20

SOVIET FIGHTER

ENCOUNTER WITH DECK CARGO

OF RR CARGO, UNDERWAY IN

THE MEDITERRANEAN SEA. VESSEL LEFT BLACK

SEA ON 15 OCT. 1962 DECLARING A CARGO OF

PROPANE GAS FOR HAVANA, CUBA, BUT TURNED

BACK & RE-ENTERED THE BLACK SEA ON

30 OCT 1962. (17, 27, 30) 25X11A

DATE OF PHOTO

TYPE

QUALITY

CLASS

NO. OF CARDS

SOURCE

OCT CLASSIFICATION

CONF/NO FOREIGN DISS

CAPTIONED BY

V6W

PHOTO NO. 872826

LOT NO. R4887

MAP REFERENCE

LATITUDE 55 45 N

LONGITUDE 37 35 E

COUNTRY USSR

AREA NO. B167 N

SUBJECT	SUBJECT	SUBJECT	SUBJECT	SUBJECT	SUBJECT	SUBJECT	SUBJECT
C32	C34	96P					
5			10			15	20
M O D E L	W		A P P A R T M E N T				H O
25			30			35	40
U S E	U N D E R						C O N S T R U C T I
45			50				O N

(7.25)

DATE OF PHOTO	TYPE	QUALITY	CLASS	NO. OF CARDS	SOURCE OF PHOTOGRAPH
SEPT 6	2	4	2	4	3
CLASSIFICATION	000		CAPTIONED BY RL		STATINTL

FORM NO. 174 USE PREVIOUS EDITIONS 1 Jul 56

PHOTO ANALYSIS REPORT

GPO 1956 O-311-1

PHOTO NO. 872827

LOT NO. R4887

MAP REFERENCE

LATITUDE 55 45 N

LONGITUDE 37 55 E

COUNTRY

USSR

PROVINCE

AREA NO

8167 N

SUBJECT

SUBJECT

SUBJECT

SUBJECT

SUBJECT

SUBJECT

SUBJECT

SUBJECT

M O S C O W

A P T

H O U S E

C R C R O S S

F R

S O V I E T S

A Y A

H O T E L

(6, 7, 19, 25)

DATE OF PHOTO	TYPE	QUALITY	CLASS	NO. OF CARDS	SOURCE OF PHOTOGRAPHY
10 <del>11</del>	6	2	4	2	4
CLASSIFICATION	CAPTIONED BY				STATINTEL
	RL				

PHOTO NO. 872828

LOT NO. R4887

MAP REFERENCE

LATITUDE

55 45 N

LONGITUDE

37 35 E

COUNTRY

USSR

PROVINCE

AREA NO.

3167 N

SUBJECT

SUBJECT

SUBJECT

SUBJECT

SUBJECT

SUBJECT

SUBJECT

SUBJECT

~~C35~~

~~C34~~

C36

10

15

30

MOSCOW

REAR

COURTYA

25

PROVLET

SKAYA HO

30

35

40

RD OF

45

TEV

(7,10)

DATE OF PHOTO

Sept 6

TYPE

2

QUALITY

2

CLASS

A

NO. OF CARDS

1

SOURCE OF PHOTOGRAPH

STARTINTEL

CLASSIFICATION

OWN

CAPTIONED BY

RL

PHOTO NO. 872829

LOT NO. R4887

MAP REFERENCE

LATITUDE 50 28N

LONGITUDE 30 31E

COUNTRY

LIBIA

PROVINCE

AREA NO

B233N

SUBJECT

SUBJECT

SUBJECT

SUBJECT

SUBJECT

SUBJECT

SUBJECT

SUBJECT

K I E V

P P A R T M E N T

H O U S

F U N D E R

C O N S T R U C T I O N

(7, 75)

DATE OF PHOTO

07  
CLASSIFICATION

TYPE

QUALITY

CLASS

NO. OF CARDS

SOURCE OF PHOTOGRAPH

STATINTEL

2

4

2

4

3

CAPTIONED BY

QVO

RL

FORM NO. 174 USE PREVIOUS EDITIONS

PHOTO ANALYSIS REPORT

GPO 370751

PHOTO NO 872830

LOT NO. R4887

MAP REFERENCE

LATITUDE 50 28N

LONGITUDE 30 31E

COUNTRY USSR

PROVINCE

AREA NO 3233 N

SUBJECT CTI

SUBJECT CUB

SUBJECT

SUBJECT

SUBJECT

SUBJECT

SUBJECT

SUBJECT

K I E V

V E N D I N G

M A C H I N

F A D O N

\$ T R E E T

~~FOUR~~

(8,10)

DATE OF PHOTO	TYPE	QUALITY	CLASS	NO. OF CARDS	SOURCE OF PHOTOGRAPH
6	2	4	2	4	2
CLASSIFICATION				CAPTIONED BY	
040				RL	

STATINTL



PHOTO NO. 872831

LOT NO. R4887

MAP REFERENCE

LATITUDE

59 55N

LONGITUDE

30 15E

COUNTRY

USSR

PROVINCE

AREA NO

B150N

SUBJECT

B36

SUBJECT

C68

SUBJECT

10

SUBJECT

SUBJECT

SUBJECT

15

SUBJECT

SUBJECT

20

LENINGRAD

EUROPA

40

TEL

35

30

35

45

50

(67A)

STATINTL

DATE OF PHOTO

18 SEPT

6

2

4

2

CLASS

4

NO. OF CARDS

2

SOURCE

CLASSIFICATION

040

CAPTIONED BY

RL

PHOTO NO. 872832 LOT NO. R4887 MAP REFERENCE LATITUDE 41 20N LONGITUDE 69 18E

COUNTRY	4440									
AREA NO.	D378N									
SUBJECT	C6B	ARKG	AKA	AKG	CTI					
				10				15		20
				30				35		40
				50						

T A & H K E N T [ S T R E E T S R E ]

(6, 7, 10, 19, 28, <sup>32</sup>)

DATE OF PHOTO	TYPE	QUALITY	CLASS	NO. OF CARDS	SOURCE OF PHOTOGRAPH
5 OCT	2	4	2	5	STATINTEL
CLASSIFICATION	010		CAPTIONED BY		
			EL		

PHOTO NO.

872833

LOT NO.

R 4887

MAP REFERENCE

LATITUDE

59 55 N

LONGITUDE

30 15 E

COUNTRY

USSR

PROVINCE

AREA NO

G153N

SUBJECT

226

SUBJECT

REGD

SUBJECT

10

SUBJECT

(NR)

SUBJECT

SUBJECT

15

4 / 1

SUBJECT

1

SUBJECT

20

LENINGRAD

OUTRY

UMMGE

ALONG RD TO

PALACE

(7, 25)

STATINTEL

DATE OF PHOTO

SEPT 6

TYPE

3

QUALITY

2

CLASS

4

NO. OF CARDS

2

SOURCE

CLASSIFICATION

040

CAPTIONED BY

RL

PHOTO NO. 872834		LOT NO. R 4287		MAP REFERENCE		LATITUDE 59 55 N		LONGITUDE 30 15 E	
COUNTRY USA		PROVINCE							
AREA NO. 3153 N	SUBJECT 026	SUBJECT AED	SUBJECT	SUBJECT	SUBJECT	SUBJECT	SUBJECT	SUBJECT	SUBJECT
	5		10			15			20
	25	LENI NIGRAD (NR)				35	4	1	IN
	45	DUBETRY PALACE							40
		H.M.M.E.R.							5
(9, 25)									
DATE OF PHOTO SEPT 6		TYPE 3	QUALITY 2	CLASS 4	NO. OF CARDS 2	SOURCE STATINTL			
CLASSIFICATION		040		CAPTIONED BY R					

PHOTO NO. 872835

LOT NO. 24827

MAP REFERENCE

LATITUDE

55 45 N

LONGITUDE

37 35 E

COUNTRY

USSR

PROVINCE

AREA NO

3161 N

SUBJECT

032

SUBJECT

034

SUBJECT

06P

SUBJECT

SUBJECT

SUBJECT

SUBJECT

SUBJECT

MOSCOW

10

APARTMENT

20

USE UNDER

25

CONSTRUCT

40

ON

45

50

(7, 25)

DATE OF PHOTO

Sept 6

TYPE

2

QUALITY

2

CLASS

4

NO. OF CARDS

3

SOURCE OF PHOTOGRAPH

STATINTEL

CLASSIFICATION

OWN

CAPTIONED BY

EL

672836

LOT NO. 24887

MAP REFERENCE

LATITUDE

50 18N

LONGITUDE

30 31E

COUNTRY

PROVINCE

AREA NO

1199R

SUBJECT

SUBJECT

SUBJECT

SUBJECT

SUBJECT

SUBJECT

SUBJECT

SUBJECT

AREA NO

2233 N

048

5

10

15

20

L I E V

B O T A N I C A L

G R E E N

25

30

35

40

E N A

45

50

(10)

DATE OF PHOTO

TYPE

QUALITY

CLASS

NO. OF CARDS

SOURCE OF PHOTOGRAPH

CLASSIFICATION

CAPTIONED BY

STATINTEL

PHOTO NO. 872837

LOT NO. R4887

MAP REFERENCE

LATITUDE 50 28N

LONGITUDE 30 31E

COUNTRY USSR

PROVINCE

AREA NO B232N C62

SUBJECT C6B

SUBJECT C26

SUBJECT

SUBJECT

SUBJECT

SUBJECT

SUBJECT

SUBJECT

KIEV

[STREET SCENE]

15

35

20

40

45

30

(6.7)

DATE OF PHOTO

TYPE

QUALITY

CLASS

NO. OF CARDS

SOURCE OF PHOTOGRAPH

STATINTEL

CLASSIFICATION

040

CAPTIONED BY

RL

872638

NOT NO. R4887

MAP REFERENCE

LATITUDE

50 28N

LONGITUDE

30 31E

COUNTRY

USSR

PROVINCE

AREA NO

8838N

SUBJECT

062

SUBJECT

06B

SUBJECT

026

SUBJECT

SUBJECT

SUBJECT

SUBJECT

SUBJECT

VIEW

[STREET SCENE]

5

10

15

20

25

30

35

40

45

50

(6.7)

DATE OF PHOTO

APR 62

TYPE

4

QUALITY

2

CLASS

4

NO. OF CARDS

3

SOURCE OF PHOTOGRAPH

STATINTEL

CLASSIFICATION

040

CAPTIONED BY

RL



PHOTO NO. **872839** LIST NO. **R 4887** MAP REFERENCE \_\_\_\_\_ LATITUDE **50 28 N** LONGITUDE **30 31 E**

COUNTRY	PROVINCE	SUBJECT	SUBJECT	SUBJECT	SUBJECT	SUBJECT	SUBJECT	SUBJECT	SUBJECT
<b>USSR</b>									
AREA NO. <b>B 233 N</b>		<b>642</b>		<b>10</b>		<b>15</b>			<b>20</b>
<b>K I E U</b>			<b>P A L A C E</b>	<b>30</b>		<b>35</b>			<b>40</b>
		<b>25</b>							
		<b>45</b>		<b>50</b>					

(110)

DATE OF PHOTO	TYPE	QUALITY	CLASS	NO. OF CARDS	SOURCE OF PHOTOGRAPH
<b>5 Oct 62</b>	<b>4</b>	<b>2</b>	<b>4</b>	<b>1</b>	<b>STATINTEL</b>
CLASSIFICATION <b>000</b>	CAPTIONED BY <b>Rv</b>				

PHOTO NO. 872840 LET NO. 24887 MAP REFERENCE LATITUDE 50 28N LONGITUDE 30 31E

COUNTRY 191R PROVINCE

AREA NO	SUBJECT	SUBJECT	SUBJECT	SUBJECT	SUBJECT	SUBJECT	SUBJECT	SUBJECT
B233N	AKU	AKU						
	VIEW	(NR)	ROAD			FROM		K
	VIEW		TO	CHEER	KABBY			

(19, 28)

DATE OF PHOTO	TYPE	QUALITY	CLASS	NO. OF CARDS	SOURCE OF PHOTOGRAPH
June 62	4	2	4	2	STATINTEL
CLASSIFICATION	040		CAPTIONED BY LL		

PHOTO NO. 872841

REF NO. R4887

MAP REFERENCE

LATITUDE

41 20N

LONGITUDE

69 18E

COUNTRY

USA

PROVINCE

AREA NO.

D328N

SUBJECT

236

SUBJECT

SUBJECT

SUBJECT

SUBJECT

SUBJECT

SUBJECT

SUBJECT

TASHKENT

HOTEL

TASHKENT

KENT

(2)

DATE OF PHOTO

SEPT 6 2

TYPE

4

QUALITY

2

CLASS

4

NO. OF CARDS

1

SOURCE OF PHOTOGRAPH

STATINTEL

CLASSIFICATION

110

CAPTIONED BY

RL

FORM NO. 174

USE PREVIOUS EDITIONS

PHOTO ANALYSIS REPORT

GPO 518791

PHOTO NO. 872842

LIST NO. R-5304

MAP REFERENCE

LATITUDE

LONGITUDE

COUNTRY

USSR

PROVINCE

AREA NO

N

SUBJECT

RBR

SUBJECT

302

SUBJECT

SUBJECT

SUBJECT

SUBJECT

SUBJECT

SUBJECT

N O N - M A G N E T I C R E S E A R C H  
H V E S S E L Z A R Y A

(4.30)

STATINTL

DATE OF PHOTO

30 OCT

6 2

TYPE

64X

QUALITY

2

CLASS

4

NO. OF CARDS

7

SOL

CAPTIONED BY

VLW

CLASSIFICATION

040

FORM NO. 174 USE PREVIOUS EDITIONS

PHOTO ANALYSIS REPORT

PHOTO NO.

872843

LIST NO.

A-5304

MAP REFERENCE

LATITUDE

LONGITUDE

COUNTRY

139R

PROVINCE

AREA NO

N

SUBJECT

BBB 302

SUBJECT

SUBJECT

SUBJECT

SUBJECT

SUBJECT

SUBJECT

SUBJECT

N	O	N	-	N	A	E	N	E	T	I	C	R	E	S	E	A	R
H	V	E	S	E	L	Z	H	R	Y	A							

(4/30)

STATINTL

DATE OF PHOTO	TYPE	QUALITY	CLASS	NO. OF CARDS	SOL
30 OCT	6 2	6 #	2 4	2	

CLASSIFICATION: OLL  
 CAPTIONED BY: HLL

PHOTO NO.

872844

LIST NO.

R-6304

MAP REFERENCE

LATITUDE

LONGITUDE

COUNTRY

182A

PROVINCE

AREA NO.

N

SUBJECT

SUBJECT

SUBJECT

SUBJECT

SUBJECT

SUBJECT

SUBJECT

SUBJECT

BRB 302

N O M - 11

A G N G T I C

10

30

50

35

35

20

40

H U S S O L

Z N R Y A

(4, 30)

STATINTEL

DATE OF PHOTO

TYPE

QUALITY

CLASS

NO. OF CARDS

SOURCE

30 OCT 62

6 2

b 1/2

2 4

✓

CLASSIFICATION

OUIC

CAPTIONED BY

HLW

PHOTO NO. 872845

LIST NO. R-5304

MAP REFERENCE

LATITUDE

LONGITUDE

COUNTRY 132R

PROVINCE

AREA NO. W

SUBJECT BRB 302

N	O	N	-	5	N	A	G	N	10	T	I	C	R	15	E	S	E	A	R	20
M	U	25	A	A	C	C	30	Z	A	N	Y	A	35							40
				45					50											

(4, 30)

STATINTEL

DATE OF PHOTO	TYPE	QUALITY	CLASS	NO. OF CARDS	SOURCE
30 OCT 62	b #11		2	4	γ

CLASSIFICATION OUC  
 CAPTIONED BY 12W

PHOTO NO.

872846

LCY NO.

A-5304

MAP REFERENCE

LATITUDE

LONGITUDE

COUNTRY

182R

PROVINCE

AREA NO

H

SUBJECT

22B 30E

SUBJECT

SUBJECT

SUBJECT

SUBJECT

SUBJECT

SUBJECT

SUBJECT

M O M - M A G N E T I C R E S E A R C H

H V E S I C L E H A R Y A

(4, 30)

STATINTEL

DATE OF PHOTO

30 Oct 62

TYPE

6W

QUALITY

.2

CLASS

4

NO. OF CARDS

2

SOU

CLASSIFICATION

OUIC

CAPTIONED BY

VLW



PHOTO NO. 872847	LOT NO. K-5304	MAP REFERENCE	LATITUDE	LONGITUDE				
COUNTRY 138R	PROVINCE							
AREA NO. N	SUBJECT BBB	SUBJECT 302	SUBJECT	SUBJECT	SUBJECT	SUBJECT	SUBJECT	SUBJECT
N	5	10	15	20	25	30	35	40
M	45	50						
(4/30)								
STATINTEL								
DATE OF PHOTO	TYPE	QUALITY	CLASS	NO. OF CARDS	SOURCE			
30 OCT 62	62	62	4	7				
CLASSIFICATION	CAPTIONED BY							
SECRET	H60							

PHOTO NO. 872818	LOT NO. R-5304	MAP REFERENCE	LATITUDE	LONGITUDE
COUNTRY 178R	PROVINCE			
AREA NO N	SUBJECT <del>BBB</del>	SUBJECT BBB	SUBJECT 302	SUBJECT 388
N	0	N	-	110
A	6	N	6	T
I	C	1	5	15
A	3	C	A	R
H	25	3	3	C
L	30	Z	A	R
	45			
	50			
DIRECTION FINDING				
OR SENSING EQUIPMENT FOR FLUXGATE MAGNETOMETER				
ON MIZZENHAST.				
(4, 30) <sup>23</sup>				
STATINTEL				
DATE OF PHOTO	TYPE	QUALITY	CLASS	NO. OF CARDS
30 Oct	6	2	4	3
CLASSIFICATION	CAPTIONED BY		SOURCE	
OUC	VW			

PHOTO NO. 872849		LOT NO. A-5204		MAP REFERENCE		LATITUDE		LONGITUDE	
COUNTRY USA		PROVINCE							
AREA NO. N	SUBJECT BBB	SUBJECT 302	SUBJECT 388	SUBJECT	SUBJECT	SUBJECT	SUBJECT	SUBJECT	SUBJECT
N	5	10	15	20	25	30	35	40	45
GENETIC RESEARCH VESEL ZARVA RADAR ANTENNA MOUNTED JUST FORWARD OF THE MIZZEN MAST.									
(4, 23, 30)									
DATE OF PHOTO 30 OCT 62		TYPE 4	QUALITY 2	CLASS 4	NO. OF CARDS 3	SOURCE STATINTEL			
CLASSIFICATION SECRET		CAPTURED BY VLM							

PHOTO NO. 872850	LOT NO. 7-5304	MAP REFERENCE	LATITUDE	LONGITUDE
COUNTRY 138R	PROVINCE			
AREA NO. N	SUBJECT BBB	SUBJECT 302	SUBJECT	SUBJECT
N	5	10	15	20
N	25	30	35	40
M	45	50		

WHEELHOUSE ON R.  
NOTE POSSIBLE STEERING COMPASS Binnacle JUST FORWARD OF THE WHEEL BETWEEN THE DECK HOUSES.

(4, 20)

STATINTEL

DATE OF PHOTO	TYPE	QUALITY	CLASS	NO. OF CARDS	SOURCE
30 OCT	G 2	H	2	4 2	
CLASSIFICATION	CAPTURED BY				
OUIC	JLW				

PHOTO NO. 872851		LOT NO. R-5304		MAP REFERENCE		LATITUDE		LONGITUDE	
COUNTRY 132R				PROVINCE					
AREA NO	N	SUBJECT	BBB	SUBJECT	302	SUBJECT		SUBJECT	
	N		5		10				20
	N		25		30				40
			45		50				
<p>NOTE PROBABLE GYRO COMPASS REPEATER UNDER CANVAS ON DECK HOUSE, <sup>AND</sup> EXHAUST STACK ON FAR LEFT WHICH IS ASSUMED TO BE FROM THE GENERATOR. NOTE SPARE PROPELLOR STOWED VERTICALLY AGAINST DECK HOUSE BULKHEAD.</p>									
						STATINTEL			
DATE OF PHOTO		TYPE		QUALITY		CLASS		NO. OF COPIES	SOURCE
30 OCT	6	2	4	2	4	2			
CLASSIFICATION OUC				CAPTIONED BY PLW					

PHOTO NO.

872852

LOT NO.

R-5304

MAP REFERENCE

LATITUDE

LONGITUDE

COUNTRY

138R

PROVINCE

AREA NO

N

SUBJECT

BBB

SUBJECT

302

SUBJECT

SUBJECT

SUBJECT

SUBJECT

SUBJECT

SUBJECT

N	0	N	5	M	A	6	N	10	E	T	15	I	C	20	N	E	3	E	A	R	25	A	C
M	25	V	E	3	3	C	30	E	L	35	Z	A	40	R	45	A.	M	A	50	I	N	A	C
M	45	A	5	T																			

NOTE THREE WIRES

ON SPREADER IN UPPER R. FOR RAISING AND LOWERING ANTENNA

(7, 30)

STATINTEL

DATE OF PHOTO	TYPE	QUALITY	CLASS	NO. OF CARDS	SOURCE
30 Oct	G 2	H	2-4	2	[Redacted]

CLASSIFICATION

OUC

CAPTIONED BY

RLW

PHOTO NO <b>872153</b>	LOT NO. <b>R-5304</b>	MAP REFERENCE	LATITUDE	LONGITUDE														
COUNTRY <b>131R</b>	PROVINCE																	
AREA NO <b>N</b>	SUBJECT <b>BBB</b>	SUBJECT <b>302</b>	SUBJECT	SUBJECT	SUBJECT	SUBJECT	SUBJECT	SUBJECT										
<b>N</b>	<b>O</b>	<b>N</b>	<b>M</b>	<b>A</b>	<b>G</b>	<b>N</b>	<b>E</b>	<b>T</b>	<b>I</b>	<b>C</b>	<b>A</b>	<b>R</b>	<b>E</b>	<b>S</b>	<b>E</b>	<b>A</b>	<b>R</b>	<b>C</b>
<b>M</b>	<b>V</b>	<b>E</b>	<b>S</b>	<b>S</b>	<b>E</b>	<b>L</b>	<b>Z</b>	<b>A</b>	<b>R</b>	<b>A</b>								

**NOTE GENERATOR STALK  
BASE BARELY VISIBLE TO L. OF HATCH IN R. C. BB.  
NOTE ALSO WHAT APPEARS TO BE A SQUARE ANCHOR  
STOWED VERTICALLY AGAINST BULKHEAD OF DECKHOUSE.  
(130)**

STATINTEL										
DATE OF PHOTO	TYPE	QUALITY	CLASS	NO. OF CARDS	SOURCE					
<b>30 OCT</b>	<b>G 2</b>	<b>1</b>	<b>2</b>	<b>2</b>	<b>2</b>					
CLASSIFICATION	CAPTIONED BY									
<b>OU G</b>	<b>MLW</b>									

PHOTO NO. 872854 LOT NO. R-5304 MAP REFERENCE LATITUDE LONGITUDE

COUNTRY 152R PROVINCE

AREA NO N SUBJECT BBB SUBJECT 302 SUBJECT 388 SUBJECT SUBJECT SUBJECT SUBJECT SUBJECT

N O N - N A G N E T I C I E S E A R E  
M U E S S C C Z A R Y A  
RADAR ANTENNA

~~ESTIMATED TO BE APPROXIMATELY THREE FEET IN LENGTH~~  
ESTIMATED TO BE APPROXIMATELY THREE FEET IN LENGTH  
(4, 23, 30)

STATINTEL  
DATE OF PHOTO TYPE QUALITY CLASS NO. OF CARDS SOURCE  
30 Oct 6 2 4 3 4 8  
CLASSIFICATION OUG CAPTIONED BY RBW



PHOTO NO. 872855		LOT NO. A-5304		MAP REFERENCE		LATITUDE		LONGITUDE	
COUNTRY 132R				PROVINCE					
AREA NO. 132R		SUBJECT BBB		SUBJECT 302		SUBJECT		SUBJECT	
5		10		15		20		25	
H		U		E		S		E	
L		E		L		E		L	
30		35		40		45		50	
N		O		M		-		N	
A		R		F		A		N	
E		T		I		C		R	
E		S		E		A		R	
A		R		Y		A		A	
APPARENTLY A GIMROLL									
ED Gyro COMPASS REPEATER ON									
(P. 50)									
STATINTEL									
DATE OF PHOTO		TYPE		QUALITY		CLASS		NO. OF CARDS	
30 OCT		6 x 4		2		4		2	
CLASSIFICATION				CAPTURED BY					
OUC				HLW					

PHOTO NO. 872856		LOT NO. A-5304		MAP REFERENCE		LATITUDE		LONGITUDE	
COUNTRY 132R			PROVINCE						
AREA NO. 17		SUBJECT BBB	SUBJECT 302	SUBJECT 588	SUBJECT	SUBJECT	SUBJECT	SUBJECT	SUBJECT
N	O	N	M	N	T	C	A	E	S
M	V	E	C	A	X	A			
RAOAR ANTENNA ON									
(1, 23, 30)									
STATINTEL									
DATE OF PHOTO		TYPE		QUALITY		CLASS		NO. OF CARDS	
30 Oct		G 2 4		2 4		4 3		3	
CLASSIFICATION OUC				CAPTIONED BY PLW					

PHOTO NO. 872857		LOT NO. A-5304		MAP REFERENCE		LATITUDE		LONGITUDE	
COUNTRY 1398				PROVINCE					
AREA NO. N		SUBJECT BBB	SUBJECT 322	SUBJECT	SUBJECT	SUBJECT	SUBJECT	SUBJECT	SUBJECT
N	O	M	-	M	A	G	N	E	T
H	U	E	S	E	L	Z	H	R	Y
UNIDENTIFIED EQUIP-									
MENT MOUNTED ON REAR END OF DECKHOUSE WHICH IS									
IMMEDIATELY FORWARD OF <del>THE</del> PILOT HOUSE.									
(4/30)									
STATINTEL									
DATE OF PHOTO		TYPE		QUALITY		CLASS		NO. OF CARDS	
30 OCT		6 2 4		2		4		2	
CLASSIFICATION CUC				CAPTIONED BY BLW					

PHOTO NO. 872858

LOT NO. A-5304

MAP REFERENCE

LATITUDE

LONGITUDE

COUNTRY 188R

PROVINCE

AREA NO N SUBJECT BBB 307 SUBJECT SUBJECT SUBJECT SUBJECT SUBJECT SUBJECT

N O N - 5 H A G N E T I C R E S E A R C H  
H V E S S E L Z H R Y A  
POSSIBLE STEERING

COMPASS SIGNALS UNDER CANVAS

(4,30)

STATINTEL

DATE OF PHOTO	TYPE	QUALITY	CLASS	NO. OF CARDS	SOURCE
30 OCT	G 2	4	2	4	2

CLASSIFICATION OUC

CAPTIONED BY JLV

PHOTO NO. 872859	LOT NO. A-5304	MAP REFERENCE	LATITUDE	LONGITUDE				
COUNTRY 132R	PROVINCE							
AREA NO N	SUBJECT BBB	SUBJECT 302	SUBJECT	SUBJECT	SUBJECT	SUBJECT	SUBJECT	SUBJECT
N	5	10	15	20	25	30	35	40
N	23	30	35	40				
	45	50						
POSSIBLE Gyro COMPASS								
REPEATER UNDER CANOVS.								
(4, 30)								
STATTINTEL								
DATE OF PHOTO	TYPE	QUALITY	CLASS	NO. OF CARDS	SOURCE			
30 OCT	G 2	4	2	4	2			
CLASSIFICATION	OWC		CAPTIONED BY		H.W.			

PHOTO NO. 872860 LOT NO. A-5304 MAP REFERENCE LATITUDE LONGITUDE

COUNTRY ISER PROVINCE

AREA NO N SUBJECT BAB 382 SUBJECT SUBJECT SUBJECT SUBJECT SUBJECT SUBJECT SUBJECT

N O M - 5 H A G N E T I C 10 I E S E A R 20  
 H U E 25 S E C L 30 Z A N Y A 35 40

45 50 GENERATOR STACK

BASE

(4/30)

STATINTEL

DATE OF PHOTO	TYPE	QUALITY	CLASS	NO. OF CARDS	SOURCE
30 OCT 62	4	2	4	2	

CLASSIFICATION OUC CAPTIONED BY HLR

PHOTO NO. 872861		LOT NO. A-5304		MAP REFERENCE		LATITUDE		LONGITUDE	
COUNTRY 138R				PROVINCE					
AREA NO. N	SUBJECT BBB	SUBJECT 902	SUBJECT	SUBJECT	SUBJECT	SUBJECT	SUBJECT	SUBJECT	SUBJECT
N	O	N	-	A	A	S	N	E	T
H	V	3	3	3	3	3	3	3	3
							FORECAST SHOWING		
SQUARE BRIL <sup>ON</sup> YARDARM.									
(4, 30)									
STATINTEL									
DATE OF PHOTO		TYPE		QUALITY		CLASS		NO. OF CARDS	
30 OCT		G x H		4		4		2	
CLASSIFICATION				CAPTIONED BY					
OUC				BLW					

PHOTO NO. 872862	LOT NO. K-5304	MAP REFERENCE	LATITUDE	LONGITUDE
COUNTRY 132R	PROVINCE			
AREA NO. N	SUBJECT BBB	SUBJECT PC2	SUBJECT	SUBJECT
N	5	10	15	20
M	25	30	35	40
	45	50		
PORT SIDE, FACING				
AFT.				
(4, 30)				
STATINTEL				
DATE OF PHOTO	TYPE	QUALITY	CLASS	NO. OF CARDS
30 OCT	G 2	4	2	4
CLASSIFICATION	CAPTIONED BY		SOURCE	
OUO	VLM		[Redacted]	



PHOTO NO. 872863		LOT NO. A-5304		MAP REFERENCE		LATITUDE		LONGITUDE	
COUNTRY 132R				PROVINCE					
AREA NO	SUBJECT	SUBJECT	SUBJECT	SUBJECT	SUBJECT	SUBJECT	SUBJECT	SUBJECT	SUBJECT
N	BBB	302							
N	O	M	-	N	A	G	N	E	T
H	U	E	S	S	C	O	Z	A	Y

UNIDENTIFIED EQUIPMENT UNDER CANVAS.

(4/30)

STATINTEL

DATE OF PHOTO		TYPE		QUALITY	CLASS	NO. OF CARDS	SOURCE
30	OCT	6	2	4	2	4	2
CLASSIFICATION				CAPTIONED BY			
OUC				PLW			

PHOTO NO. 872864

LOT NO. R-5304

MAP REFERENCE

LATITUDE

LONGITUDE

COUNTRY 132R

PROVINCE

AREA NO	SUBJECT	SUBJECT	SUBJECT	SUBJECT	SUBJECT	SUBJECT	SUBJECT	SUBJECT	SUBJECT		
N	BBB	302									
M O M -	5	10	15	20	25	30	35	40	45		
N	V	E	S	I	E	L	Z	H	R	Y	A

PART OF RADIO

ANTENNA CONNECTIONS

(4, 23, 30)

STATINETTI

DATE OF PHOTO	TYPE	QUALITY	CLASS	NO. OF CARDS	SO
30 OCT 6 2 4		2	4	2	
CLASSIFICATION OUC					CAPTIONED BY H.W.

PHOTO NO. 872865

LOT NO. R-5304

MAP REFERENCE

LATITUDE

LONGITUDE

COUNTRY 132R

PROVINCE

AREA NO	SUBJECT	SUBJECT	SUBJECT	SUBJECT	SUBJECT	SUBJECT	SUBJECT	SUBJECT
N	BBB	302	388					
N O N	3	10	15					20
H	25	30	35					40
	45	50						

STARBOARD SIDE;  
 RADAR ANTENNA PROMINENT @ C.; NOTE MAIN  
 ENGINE EXHAUST OVER SIDE IN LOWER 2.  
 CORNER

H 23, 30

STATINTEL

DATE OF PHOTO	TYPE	QUALITY	CLASS	NO. OF CARDS	SCU
30 OCT	6 2	H	2	4 3	
CLASSIFICATION: OUC				CAPTIONED BY: NLW	

PHOTO NO. 872866

LOT NO. R5274

MAP REFERENCE C

LATITUDE 2612S

LONGITUDE 2805E

COUNTRY

Union of South Africa

PROVINCE

Transvaal

AREA NO

481

SUBJECT

AGN

SUBJECT

SUBJECT

SUBJECT

SUBJECT

SUBJECT

SUBJECT

SUBJECT

J	P	H	A	N	N	E	S	B	U	R	G	(V.R.)	R	A	20
L	W	A	Y	C	O	L	L	E	G	E	A	T	E	S	E
L	E	N	P	A	R	K									

9-57

DATE OF PHOTO	TYPE	QUALITY	CLASS	NO. OF CARDS	SOURCE OF PHOTOGRAPH
	7	1	4	1	South African Railway News - June 1942
CLASSIFICATION 000				CAPTIONED BY J.S.	

PHOTO NO. <b>872867</b>		LOT NO. <b>R 5274</b>		MAP REFERENCE <b>C</b>		LATITUDE <b>2936 S</b>		LONGITUDE <b>3023E</b>	
COUNTRY <i>Union of South Africa</i>			PROVINCE <i>Natal</i>						
AREA NO. <b>284</b>		SUBJECT <b>CIG</b>	SUBJECT	SUBJECT	SUBJECT	SUBJECT	SUBJECT	SUBJECT	SUBJECT
P	1	E	5	R	10	M	15	A	20
R		I		T		Z		B	
U		R		B					
W		P	25	L	30	I	35	C	40
o		o		e		s		t	
o		o	45	s	50	e		c	
W		N		R		I		L	
						S		E	
7-10		DATE OF PHOTO		TYPE	QUALITY	CLASS	NO. OF CARDS	SOURCE OF PHOTOGRAPH	
				4	1	4	1	<u>JUSTITIA - June 1962</u>	
CLASSIFICATION				CAPTIONED BY					
				P.V.O. <i>for</i>					
FORM NO. 174 USE PREVIOUS EDITIONS						PHOTO ANALYSIS REPORT			GPO #18701

PHOTO NO. 872868		LOT NO. R-5260		MAP REFERENCE C		LATITUDE 41 43 N		LONGITUDE 42 50 E	
COUNTRY USSR				PROVINCE					
AREA NO. C324N		SUBJECT C18		SUBJECT		SUBJECT		SUBJECT	
A	B	A	S	<sup>5</sup> T	U	M	N	<sup>10</sup> N	
E	S	O	R	<sup>25</sup> T		"A	R	<sup>30</sup> A	Z
T	O	R	I	<sup>45</sup> U	M			<sup>50</sup>	

See CIA thru  
[all pics in this book]

(7, 10)

DATE OF PHOTO		TYPE		QUALITY		CLASS		NO. OF CARDS		SOURCE OF PHOTOGRAPH	
		4	2			4		1		Kurort Abastumani i yego Lechebnge Sboystva, Tbilisi, 1960.	
CLASSIFICATION				CAPTIONED BY							
040				W.H.							

PHOTO NO.	872869	LOT NO.	R-5260	MAF REFERENCE	C	LATITUDE	41 43N	LONGITUDE	42 50E
COUNTRY	USSR		PROVINCE						
AREA NO.	C324N	SUBJECT	C18	SUBJECT		SUBJECT		SUBJECT	
A	B	A	S	T	U	M	A	N	10
E	S	O	R	T		"A	G	O	B
O	R	I	U	M					30
									40
									50
									20
									40

See CIA — thru —  
 [all pics this book]

(710)

DATE OF PHOTO	TYPE	QUANTITY	CLASS	NO. OF CARDS	SOURCE OF PHOTOGRAPH
	4	2	4	1	KURORT ABASTUMANI i yego Lechebnye Sboystva Tbilisi, 1960
CLASSIFICATION	OUO		CAPTIONED BY		
			W/H		

PHOTO NO. 872870		LOT NO. R-5260		MAP REFERENCE C		LATITUDE 41 43 N		LONGITUDE 42 50 E	
COUNTRY USSR				PROVINCE					
AREA NO. C324N		SUBJECT C18	SUBJECT	SUBJECT	SUBJECT	SUBJECT	SUBJECT	SUBJECT	SUBJECT
A	B	A	S	T	U	M	A	N	I
E	S	O	R	T	"Z	E	K	A	R
R	I	U	M	.	"	S	A	N	A
R	I	U	M	.	"	S	A	N	A
See CIA thru [all pics this book]									
(7, 10)									
DATE OF PHOTO		TYPE 3	QUALITY 2	CLASS 4	NO. OF CARDS 1	SOURCE OF PHOTOGRAPH			
						Kurort Abastumani iyego Lechobnye Sboystva			
CLASSIFICATION 040			CAPTIONED BY WA			Tbilisi, 1960.			



PHOTO NO. 872871

LOT NO. R-5260

MAP REFERENCE C

LATITUDE 41 43N

LONGITUDE 42 50E

COUNTRY

USSR

PROVINCE

AREA NO

C 324N

SUBJECT

C18

SUBJECT

SUBJECT

SUBJECT

SUBJECT

SUBJECT

SUBJECT

SUBJECT

ABAS

TUMAN

10

HEALTH

20

ESORT

25

TB

30

SURB & CAL

40

L D G

45

50

See CIA thru  
[all pics (4) this book]

(7, 10)

DATE OF PHOTO

TYPE

QUANTITY

CLASS

NO. OF CARDS

SOURCE OF PHOTOGRAPH

Kurort Akhshumini yepo

Lechebuye Stoyeva

CLASSIFICATION

RUO

CAPTIONED BY

W J

Thilisi, 1960

PHOTO NO. 872872		LOT NO. R-5260		MAP REFERENCE N15	LATITUDE 39 10 N	LONGITUDE 46 08 E
COUNTRY USSR				PROVINCE		
AREA NO. A339N	SUBJECT <del>AAD</del>	SUBJECT A9L	SUBJECT AAD	SUBJECT	SUBJECT	SUBJECT
K A D Z	<sup>5</sup> H A R A N	<sup>10</sup>	<sup>15</sup> C O N C E N T R A	<sup>20</sup>		
T I N G	<sup>25</sup> M I L L	<sup>30</sup>	<sup>35</sup> C O P P E R -	<sup>40</sup> M		
O L Y.]	<sup>45</sup> C O M B I	<sup>50</sup> N E				
↓ Molybdenum						
<p>PT 1 of two pt series          see CIA [p.59]          (14, 13)</p>						
DATE OF PHOTO		TYPE 3	QUANTITY 2	CLASS 4	NO. OF CARDS 2	SOURCE OF PHOTOGRAPH
						ARMYANSKAYA SSR Moscow. 1960
CLASSIFICATION OUD			CAPTIONED BY WA			
FORM NO. 174 1 Jan 58		SEE PREVIOUS EDITIONS			PHOTO ANALYSIS REPORT	
						GPO 918791

PHOTO NO. 872873		LOT NO. R 5260		MAP REFERENCE C		LATITUDE 40 11 N		LONGITUDE 44 30 E	
COUNTRY USSR				PROVINCE					
AREA NO. D325N		SUBJECT AES		SUBJECT		SUBJECT		SUBJECT	
Y E R E V A N				10 Y E R E V A N		15 S K I		20 Y	
E L E C T R I C				25 L A M P		35 B U L B		40	
P L.				45		50			
DATE OF PHOTO		TYPE		CLASS		NO. OF CARDS		SOURCE OF PHOTOGRAPH	
		1		4		1		Armyanskaya SSR Moscow 1960	
CLASSIFICATION		O.U.O.		CAPTIONED BY		WA			
FORM NO. 174 USE PREVIOUS EDITIONS				PHOTO ANALYSIS REPORT				GPO 918791	

FORM NO. 872874		LOT NO. R5260		MAP REFERENCE C		LATITUDE 40 11 N		LONGITUDE 44 30 E	
COUNTRY USSR				PROVINCE					
AREA NO. D325N		SUBJECT AFL	SUBJECT AEI	SUBJECT	SUBJECT	SUBJECT	SUBJECT	SUBJECT	SUBJECT
Y E R E V A N		5	V A N	10	B R A I D I N G	15	6	20	S H
O P		25	Y E R E V A	30	N S K I Y	35	C A B L E	40	E
P L.		45		50					
DATE OF PHOTO		TYPE	QUALITY	CLASS	NO. OF CARDS	SOURCE OF PHOTOGRAPH			
		1	2	4	2	Armenyanskaya SSR, Moscow 1960			
CLASSIFICATION 040				CAPTIONED BY W.H.					

(12, 13, 25)