

PHOTO NO.	863994	LOT NO.	R. 4582	MAP REFERENCE	LATITUDE	LONGITUDE
COUNTRY	USSR					
AREA NO.	PROVINCE					
	SUBJECT	SUBJECT	SUBJECT	SUBJECT	SUBJECT	SUBJECT
	5		10		15	20
	H O P L I G H T		V - 2		H E L I C O P	
	25		30		35	40
	T E R					
	45		50			
(20)						
DATE OF PHOTO	TYPE	QUALITY	CLASS	NO. OF CARDS	SOURCE OF PHOTOGRAPH	
	4	2	4	1	13UE5714A, Moscow, 25 December 1962	
CLASSIFICATION	CAPTIONED BY					
	RL					

PHOTO NO. 803996 LOT NO. R 4624 MAP REFERENCE _____ LATITUDE 59 59 N LONGITUDE 29 45 E

COUNTRY USSR PROVINCE _____

AREA NO. B153 N SUBJECT 326 SUBJECT 367 SUBJECT 3CW SUBJECT _____ SUBJECT _____ SUBJECT _____ SUBJECT _____ SUBJECT _____

KRONSTADT MOD W-CC

AB (LONG BIN) 886

RFND NO 693 IN THE

CENTRAL BASIN

DATE OF PHOTO _____ TYPE _____ QUALITY _____ CLASS _____ NO. OF CARDS 25X4A _____

31 Aug 67 4 2 B 2

CLASSIFICATION SECRET CAPTIONED BY RL

PHOTO NO. 803997 LOT NO. R 4624 MAP REFERENCE 59 59 N LATITUDE 29 45 E LONGITUDE

COUNTRY USSR PROVINCE

AREA NO. B153 N SUBJECT 326 SUBJECT 3CW SUBJECT SUBJECT SUBJECT SUBJECT SUBJECT SUBJECT SUBJECT

KRONSTADT MOD W-CL

HQ (LONG BIN) \$\$\$

PEND NO 693 IN THE

CENTRAL BARR. PART D OF A PAET SERIES

SEE CIA 803997 THROUGH 864000

DATE OF PHOTO 31 Aug TYPE 62 QUALITY 4 CLASS 2 NO. OF CARDS B 2 (3.30) 25X1A

CLASSIFICATION SECRET SEC/NO FOREIGN DISS CAPTIONED BY 24

PHOTO NO. 803998 LOT NO. 24624 MAP REFERENCE _____ LATITUDE 59 59 N LONGITUDE 29 45 E

COUNTRY _____ PROVINCE _____

AREA NO. 4422 SUBJECT 326 SUBJECT 3CW SUBJECT _____ SUBJECT _____ SUBJECT _____ SUBJECT _____ SUBJECT _____ SUBJECT _____

6153 N 5 10 15 20
K. R. O. N. F. H. T. A. D. T. M. O. D. W. - C. L.

25 30 35 40
A. B. S. (L. O. N. G. B. I. N.) \$ B G

45 50
P. E. N. D. N. O. 693 IN THE

CENTRAL BASIN. PART 2 OF A PAIR SERIES
SEE CIA 803997 THROUGH 804000

(3.30)

DATE OF PHOTO	TYPE	QUALITY	CLASS	NO. OF CARDS	PHOTOGRAPH
<u>31 Aug</u>	<u>67</u>	<u>4</u>	<u>2</u>	<u>B</u>	<u>2</u>

CLASSIFICATION SEC/NO FOREIGN DISS CAPTIONED BY R2

PHOTO NO. 863999 LOT NO. R 4624 MAP REFERENCE 59 59N 29 45E LATITUDE 59 59N LONGITUDE 29 45E

COUNTRY USSR PROVINCE

AREA NO	SUBJECT	SUBJECT	SUBJECT	SUBJECT	SUBJECT	SUBJECT	SUBJECT	SUBJECT
<u>B153 N</u>	<u>326</u>	<u>3CW</u>						
	5		10		15		20	
<u>K. R. O. N. & H. T. A. D. T.</u>				<u>M. O. D. W. - C. L.</u>				
	25		30		35		40	
<u>R. O. & (L. O. N. G. B. I. N.)</u>				<u>S. S. G.</u>				
	45		50					
<u>P. E. N. D. N. O. 693</u>								

IN THE CENTRAL
BRAIN. PART 3 OF A PART SERIES
SEE CIA 863997 - 864000

(3,30)


DATE OF PHOTO	TYPE	QUALITY	CLASS	NO. OF CARDS	SCALE OF PHOTOGRAPH
<u>31 Aug</u>	<u>624</u>	<u>2</u>	<u>B</u>	<u>2</u>	
CLASSIFICATION <u>SECRET FOREIGN DISS</u>			CAPTIONED BY <u>RL</u>		

PHOTO NO.	864070	LOT NO.	R 4624	MAP REFERENCE		LATITUDE	59 59 N	LONGITUDE	29 45 E
COUNTRY	USSR		PROVINCE						
AREA NO.	B153 N	SUBJECT	326	SUBJECT	3CW	SUBJECT		SUBJECT	
			5				10		20
			25				30		40
			45				50		
KRONSHITADT MOD W-CL ASS (LONG BIN) 886 PENO NO 693 IN THE CENTRAL BRAN. PART 4 OF A PART SERIES SEE CIA 863997 - 864000									
						(3,30)	25X1A		
DATE OF PHOTO	TYPE	QUALITY	CLASS	NO. OF CARDS	SOURCE OF PHOTOGRAPH				
31 Aug	024	2	B	2	[REDACTED]				
CLASSIFICATION	EXCLUDED FOREIGN DISSEM			CAUTIONED BY					
				RL					

PHOTO NO. 864001		LOT NO. 24024		MAP REFERENCE		LATITUDE 59 59N		LONGITUDE 29 45E	
COUNTRY 4972				PROVINCE					
AREA NO. 9153 W	SUBJECT 3CW	SUBJECT 326	SUBJECT	SUBJECT	SUBJECT	SUBJECT	SUBJECT	SUBJECT	SUBJECT
	5		10			15		20	
	25		30			35		40	
	45		50						
FRIEND (NO 683) IN THE SOUTH EAST BRANCH									
(3.30) 25X1A									
DATE OF PHOTO 81 Aug		TYPE 624	QUALITY 2	CLASS 3	NO. OF CARDS 3	SERIES OF PHOTOGRAPH			
CLASSIFICATION SEC/NO FOREIGN DISS				CAPTIONED BY RL					

PHOTO NO.	LOT NO.	MAP REFERENCE	LATITUDE	LONGITUDE
864002	R4625		59 55 N	30 15 E
COUNTRY	PROVINCE			
USSR				
AREA NO	SUBJECT	SUBJECT	SUBJECT	SUBJECT
B153 N	326	30W	AGB	ALA
	5	10	15	20
L E N I N G R A D M O D I F I E D				
	25	30	35	40
W - C L A B B (L O N G B I U)				
	45	50		
\$ 6 , P R O B P E N D N O . 683 , O N				
BLIPWAY BEHIND SCREENING JUST TO LEFT				
OF FLOATING CRANE, IN THE BALTIC				
SHIPPED				
DATE OF PHOTO	TYPE	QUALITY	CLASS	NO. OF CARDS
17 Aug	624	2	B	4
CLASSIFICATION	CAPTIONED BY		SOURCE OF PHOTOGRAPH	
SECRET FOREIGN DISS	BL		[REDACTED]	

(3, 25, 30)

PHOTO NO.	LOT NO.	MAP REFERENCE	LATITUDE	LONGITUDE				
864003	24635		59 55 N	30 15 E				
COUNTRY	PROVINCE							
USSR								
AREA NO	SUBJECT	SUBJECT	SUBJECT	SUBJECT	SUBJECT	SUBJECT	SUBJECT	SUBJECT
R153 N	326	3CW	AGB	ALA				
	5		10		15			20
L E N I N G R A D M O D I F I E D								
	25		30		35			40
W - C L A S S (L O N G B I N)								
	45		50					
S G P R O B P E N D No. 683, ON								
BLURRY BEHIND SCREENING JUST TO LEFT								
OF FLOATING CRANE, IN THE BALTIC								
SHIPYARD								
DATE OF PHOTO		TYPE	QUALITY	CLASS	NO. OF CARDS	SOURCE OF PHOTOGRAPH		
17 Aug		6 2 4	2	B	4	[REDACTED]		
CLASSIFICATION		SEC/NO FOREIGN DISS		CAPTIONED BY				
				BL				

(3, 25, 30)

PHOTO NO.	864004	LOT NO.	R4625	MAP REFERENCE		LATITUDE	59 55 N	LONGITUDE	30 15 E
COUNTRY	USSR		PROVINCE						
AREA NO	B153 N	3CW	326	ALA	ALB				
SUBJECT	LENINGRAD		MODIFIED						
SUBJECT	W - C L A S S		(LONG BIN)						
SUBJECT	8 G		PROBABLE POND						
<p>No 683, on SLIPWAY BEHIND SCREENING (AT LEET), AT BRUSH IMPYRED, FOR STEREO PAIR, SEE CIA 864005</p>									
(3, 25, 30)									
DATE OF PHOTO	TYPE	QUALITY	CLASS	NO. OF CARDS	TYPE OF PHOTOGRAPH				
18 AUG	6 2 4	2	B	4	[REDACTED]				
CLASSIFICATION	SEC/NO FOREIGN DISS		CAPTIONED BY						
			PL						

PHOTO NO. 864006	LOT NO. R4605	MAP REFERENCE	LATITUDE 59 55N	LONGITUDE 30 15E
COUNTRY USSR	PROVINCE			
AREA NO B153 N	SUBJECT 3CW	SUBJECT 326	SUBJECT	SUBJECT
5	10	15	20	
LENINGRAD MODIFIED				
25	30	35	40	
N - CLASH (LONG BIN)				
45	50	PROB. PENO N6683		
ON SLIPWAY BEHIND SCREENING AT CENTER				
AT BATIC ENHANCED, FOR STEREO PAIR,				
SEE CIA 864617				

(3,30) 25X1A

DATE OF PHOTO 18 AUG	TYPE 6	QUALITY 2	CLASS B	NO. OF CARDS 2	
CLASSIFICATION SEC/NO FOREIGN DISS			CAPTIONED BY RL		

PHOTO NO. <i>804007</i>		LOT NO. <i>R4625</i>		MAP REFERENCE		LATITUDE <i>59 55 N</i>		LONGITUDE <i>30 15 E</i>	
COUNTRY <i>USSR</i>				PROVINCE					
AREA NO. <i>B153 N</i>		SUBJECT <i>36 W</i>	SUBJECT <i>376</i>	SUBJECT	SUBJECT	SUBJECT	SUBJECT	SUBJECT	SUBJECT
<i>5</i>		<i>10</i>		<i>15</i>		<i>20</i>		<i>25</i>	
<i>30</i>		<i>35</i>		<i>40</i>		<i>45</i>		<i>50</i>	
<i>LENINGRAD</i>		<i>MODIFIED</i>		<i>N - CLASH</i>		<i>(LONG BIN)</i>		<i>36</i>	
<i>36</i>		<i>PROB. PAND 116.683</i>		<i>ON AIRWAY BEHIND SCREENING AT CENTER</i>		<i>AT BATTLE DISTANCE. FOR STEREO PAIR,</i>		<i>SEE CIR 804006</i>	
DATE OF PHOTO <i>18 Feb</i>		TYPE <i>6241</i>	QUALITY <i>2</i>	CLASS <i>B</i>	NO. OF CARDS <i>2</i>	MICROFILM			
CLASSIFICATION <i>SECRET</i>		SEC/NO FOREIGN DISS		CAPTIONED BY <i>R1</i>					

PHOTO NO. 884008 LOT NO. R4392 MAP REFERENCE _____ LATITUDE 69 12 N LONGITUDE 33 28 E

COUNTRY USSR PROVINCE _____

AREA NO	SUBJECT	SUBJECT	SUBJECT	SUBJECT	SUBJECT	SUBJECT	SUBJECT	SUBJECT
<u>051 N</u>	<u>984</u>	<u>025</u>	<u>ALG</u>	<u>008</u>				
	<u>5</u>		<u>10</u>			<u>15</u>		<u>20</u>
<u>POLY</u>	<u>AR</u>	<u>NY</u>	<u>Y</u>			<u>\$</u>	<u>COREE</u>	<u>BOA</u>
	<u>25</u>		<u>30</u>			<u>35</u>		<u>40</u>
<u>RO</u>	<u>AND</u>		<u>\$</u>	<u>POON</u>		<u>RE</u>	<u>AT</u>	<u>RA</u>
	<u>45</u>		<u>50</u>					
<u>DAR</u>	<u>\$</u>	<u>ON</u>	<u>HILL</u>	<u>L</u>	<u>L</u>	<u>TOP</u>	<u>THREE</u>	

SMALL UNIDENTIFIED NAVAL CRAFT DRAWN UP ON SHORE AT LOWER RIGHT

(1,3,7,23,30)

DATE OF PHOTO	TYPE	QUALITY	CLASS	NO. OF CARDS	SOURCE OF PHOTOGRAPH
<u>LATE JULY</u>	<u>6</u>	<u>2</u>	<u>3</u>	<u>2</u>	<u>B</u>
	<u>4</u>				
CLASSIFICATION <u>SECRET</u>					CAPTIONED BY <u>RL</u>

PHOTO NO. 882009 LOT NO. R4392 MAP REFERENCE 69 12 N LATITUDE 33 28 E LONGITUDE

COUNTRY USA PROVINCE

AREA NO	SUBJECT	SUBJECT	SUBJECT	SUBJECT	SUBJECT	SUBJECT	SUBJECT	SUBJECT
051 N	444	326	ALG	003				
	5		16			15		20
	POLY ARMY		4		SCORE		BOA	
	25		30		45			40
	ROAD		DOWN		REST		RA	
	45		50					

0 ARE ON HILL TOP, THREE
 SMALL UNIDENTIFIED NAVAL CRAFT DRAWN
 UP ON SHORE AT LOWER RIGHT

(1,37²³ 90)

DATE OF PHOTO	TYPE	QUALITY	CLASS	NO. OF CARDS	SOURCE OF PHOTOGRAPH
LATE JULY	6	2	3	2	B
					4
CLASSIFICATION				CAPTIONED BY	
SECRET				RL	

PHOTO NO. 864010 LOT NO. R4392 MAP REFERENCE 69 12 N LATITUDE 33 28 E LONGITUDE

COUNTRY USSR PROVINCE

AREA NO. 251 N SUBJECT 984 SUBJECT QMD SUBJECT C26 SUBJECT SUBJECT SUBJECT SUBJECT SUBJECT SUBJECT

5 10 15 20
POLY ARMY 4 SCOPE 30A

25 30 35 40
R O A N D S P O O N R E S T R A

45 50
D A R S R T L E F T ; U N I D E N T I F I E D

M A S T , P R O B A B L Y P A R T O F A C O M M U N I C A T I O N S

F A C I L I T Y , A N D M E R C U R Y G R A S S A N T E N N A

R T R I G H T

(3,7,23)

DATE OF PHOTO	TYPE	QUALITY	CLASS	NO. OF CARDS	SOURCE OF PHOTOGRAPH
<u>LATE</u> <u>JULY</u>	<u>6</u>	<u>2</u>	<u>3</u>	<u>2</u>	<u>B</u>
CLASSIFICATION	CAPTIONED BY			<u>3</u>	<u>25X1A</u>
	<u>AINF DIB</u>			<u>RL</u>	

PHOTO NO. 881011 LOT NO. R 1392 MAP REFERENCE LATITUDE 69 12N LONGITUDE 33 28E

COUNTRY USSR PROVINCE

AREA NO	SUBJECT	SUBJECT	SUBJECT	SUBJECT	SUBJECT	SUBJECT	SUBJECT	SUBJECT
D51N	302	300	026					
	5	10				15		20
POLY ARMY						POLUCHAT		
	25	30				35		40
D-CLASH						TORPEDO		RETR
	45	50						
LEVER AT						RIGHT CENTER		

FOREGROUND, BEACHED NAVAL CRAFT AT EXTREME RIGHT

(3,7,30)

DATE OF PHOTO	TYPE	QUALITY	CLASS	NO. OF CARDS	SOURCE OF PHOTOGRAPH
LATE July	6	2	3	2	B
					3
CLASSIFICATION					CAPTIONED BY
S/NF D106					RL
					25X1A

PHOTO NO. P64012 LOT NO. R4392 MAP REFERENCE _____ LATITUDE 69 12N LONGITUDE 33 28E

COUNTRY USSR PROVINCE _____

AREA NO.	SUBJECT	SUBJECT	SUBJECT	SUBJECT	SUBJECT	SUBJECT	SUBJECT	SUBJECT
<u>D51N</u>	<u>3C2</u>	<u>3C0</u>	<u>E26</u>					
	5	10	15	20				
<u>POLYARNY</u>					<u>POLUCHNAT</u>			
	25	30	35	40				
<u>D-CLASS</u>					<u>TORPEDO</u>		<u>RETR</u>	
	45	50						

NEVER AT RIGHT CENTER
FOREGROUND, BEACHED NAVAL CRAFT AT
EXTREME RIGHT

(3,7,30)


DATE OF PHOTO	TYPE	QUALITY	CLASS	NO. OF CARDS	SOURCE OF PHOTOGRAPH
<u>LATE</u> <u>JULY</u>	<u>62</u>	<u>3</u>	<u>2</u>	<u>B</u> <u>3</u>	<u>25X1A</u> 
CLASSIFICATION <u>S/NF D134</u>				CAPTURED BY <u>RL</u>	

PHOTO NO.	864013	LOT NO.	R 4392	MAP REFERENCE		LATITUDE	69 12 N	LONGITUDE	33 58 E
COUNTRY	USSR		PROVINCE						
AREA NO.	051N	SUBJECT	302	SUBJECT	300	SUBJECT	006	SUBJECT	
		5		10			15		20
	POLYARNTY			POLICEMAN					
	25		30		35			40	
	D-C-L-A-I-I			T-O-R-J-E-O-O			R-E-T-R		
	45		50	I-E-V-E-R R-T 21 GHT CENTER					
FOREGROUND, BEACHED NAVAL CRUIT AT									
EXTREME RIGHT									
(3,7,30)									
DATE OF PHOTO		TYPE	QUALITY	CLASS	NO. OF CARDS	SOURCE OF PHOTOGRAPH			
LATE JUL	02	3	2	B	3	25X1A			
CLASSIFICATION				CAPTIONED BY		[REDACTED]			
S/NF 0146				22					

PHOTO NO.	864014	LOT NO.	R4392	MAP REFERENCE		LATITUDE	69 12N	LONGITUDE	33 28E
COUNTRY	LIBER		PROVINCE						
AREA NO.	051 N	SUBJECT	LAND	SUBJECT	3CU	SUBJECT	3CZ	SUBJECT	CLG
		5		10				15	20
		25		30				35	40
		45		50					
POLYMER NY 4 TALL MAST BY ON HILLS IN BACKGR OUND GROUP OF T-43 OR T-58-CLASS MINE SWEEPERS AND POLUCHET - D - CLASS TORPEDO RETRIEVER AT RIGHT CENTER FOREGROUND. PROBABLY PART OF COMMUNICATIONS FACILITY, (3.7, 23.30)									
DATE OF PHOTO	LATE July	TYPE	6 2 3	QUALITY	2	CLASS	B	NO. OF CARDS	4
CLASSIFICATION	SECRET		CAPTIONED BY		RL				
FORM NO.	174	USE PREVIOUS EDITIONS		PHOTO ANALYSIS REPORT				SOURCE OF PHOTOGRAPH	
								25X1A	

PHOTO NO. **864015** LOT NO. **R 1392** MAP REFERENCE **69 12N** LONGITUDE **35 38 E**

COUNTRY **USSR** PROVINCE

AREA NO **051 N** SUBJECT **MMQ 3C4** SUBJECT **3C2** SUBJECT **C2G** SUBJECT SUBJECT SUBJECT SUBJECT

POLYMER NY Y ⁵ **TALL** ¹⁰ **MAR T** ¹⁵ ²⁰

FOUND ²⁵ **HILL** ³⁰ **IN** ³⁵ **BACKS** ⁴⁰

GROUP OF

T-43 OR T-58-CLASS MINE SWEEPERS AND

POLYMER - D - CLASS TORPEDO RETRIEVER

RIGHT CENTER FOREGROUND

AT ~~BEHIND~~ ~~BEHIND~~ ~~BEHIND~~

PROBABLY PART OF COMMUNICATIONS FACILITY,

(3.7, 23, 30)

DATE OF PHOTO	TYPE	QUALITY	CLASS	NO. OF CARDS	SOURCE OF PHOTOGRAPH
LATE July	6 2 3	2	B	4	25X1A

CLASSIFICATION **SECRET** CAPTIONED BY **RL**

PHOTO NO. **864016** LOT NO. **R4392** MAP REFERENCE **0** LATITUDE **69 12N** LONGITUDE **53 28E**

COUNTRY **USSR** PROVINCE

AREA NO	SUBJECT	SUBJECT	SUBJECT	SUBJECT	SUBJECT	SUBJECT	SUBJECT	SUBJECT
051 N	1110	304	302	026				
	5		10		15		20	
POLYMER NY Y				TALL		MARKET		
	25		30		35		40	
FOUND	45		50			GROUP OF		

**T-43 OR T-58-CRAB MINE SWEEPERS AND
 POLYMER - D-CUBIT TORPEDO RETRIEVED
 AT EXTREME RIGHT.
 POSSIBLY PART OF COMMUNICATIONS FACILITY.
 (3.7 23.30)**

DATE OF PHOTO	TYPE	QUALITY	CLASS	NO. OF CARDS	SOURCE OF PHOTOGRAPH
LATE JULY	6	2	3	0	B
				4	25X1A
CLASSIFICATION SECRET				CAPTIONED BY RL	

PHOTO NO.	864017	LOT NO.	R 1392	MAP REFERENCE		LATITUDE	69 10 N	LONGITUDE	33 28 E
COUNTRY	USSR								
AREA NO.	DSIN	SUBJECT	SCW	SUBJECT	AMQ	SUBJECT	U2G	SUBJECT	
	P	O	L	Y	A	R	N	Y	Y
	N	D	F	-	C	L	A	S	S
	T	C	L	E	T	E	R	F	G
TALL MAST, PROBABLY PART OF COMMUNICATIONS FACILITY, ON HILL IN BACKGROUND									
DATE OF PHOTO	LATE July	TYPE	6 2 3	QUALITY	2	CLASS	B	NO. OF CARDS	3
CLASSIFICATION	S/NF D44			CAPTIONED BY		RL			
								SOURCE OF PHOTOGRAPH	
								25X1A	

(3, 7, 23, 30)

PHOTO NO. **884018** LOT NO. **R 4392** MAP REFERENCE **69 10 N** LONGITUDE **33 28 E**

COUNTRY **USSR** PROVINCE

AREA NO **DEIN** SUBJECT **SCW** SUBJECT **PMQ** SUBJECT **UJG** SUBJECT SUBJECT SUBJECT SUBJECT SUBJECT

5 **10** **15** **20**

P O L Y A R M Y Y **2 - C L A S S** **4**

22 **30** **35** **40**

N O F - C L A S S **8 9** **A - L E F**

45 **50**

T C L E T E R F E R F G **TALL MASTS,**

PROBABLY PART OF COMMUNICATIONS FACILITY,

ON HILL IN BACKGROUND

(3, 7, 23, 34)

DATE OF PHOTO **Late July** TYPE **3** QUALITY **2** CLASS **B** NO. OF CARDS **3** SOURCE OF PHOTOGRAPH **25X1A**

CLASSIFICATION **TOP SECRET** CAPTIONED BY **RL**

PHOTO NO.	884019	LOT NO.	R 4392	MAP REFERENCE		LATITUDE	69 13N	LONGITUDE	33 28E
COUNTRY	UGANDA		PROVINCE						
AREA NO	D 51 N	SUBJECT	3CW	SUBJECT	C26	SUBJECT		SUBJECT	
		5		10		15		20	
	P O L Y	25	A R N Y	30	Y	G R O U P	35	O F	40
	U N I D E N T I F I E D	45	E O	50		S U B M A R I			
	N E S		A T		L E F T				
PART ① OF 2 OF PANORAMA, SEE CIA									
(3.7.30)									
DATE OF PHOTO	TYPE	QUALITY	CLASS	NO. OF CARDS	SOURCE OF PHOTOGRAPH				
Late July	6 2 3	3	B	2	25X1A				
CLASSIFICATION	SECRET			CAPTIONED BY					
	SECRET			RL					

PHOTO NO.	864020	LOT NO.	R 4392	MAP REFERENCE		LATITUDE	69 10N	LONGITUDE	33 28E
COUNTRY	USSR		PROVINCE						
AREA NO.	DSIX 126	SUBJECT	AMD	DOE					
	5		10				15		20
	POLY ARMY					TALL		MAP	67
	25		30				35		40
	ON HILL					AT		RIGHT	B
	45		50						
	BACKGROUND								
PROBABLY PART OF COMMUNICATIONS FACILITY, PART 2 OF 2 PART PANORAMA SEE CIA									
(1.7.73)									
DATE OF PHOTO		TYPE	QUALITY	CLASS	NO. OF CARDS	SOURCE OF PHOTOGRAPH			
Late July	02	3	3	B	3	25X1A			
CLASSIFICATION				CAPTIONED BY		[REDACTED]			
SECRET				RL					

PHOTO NO.	854921	LOT NO.	R 4414	A/P REFERENCE		LATITUDE	69 22 N	LONGITUDE	33 29 E
COUNTRY	VASEK								
AREA NO.	D 51 N	SUBJECT	984	SUBJECT	C 26	SUBJECT		SUBJECT	
			5				10		20
	P H & H K A			G U B A			15	F O U L T	4
			25				30		10
	E T	R A D A R		B E H I N D			45	L O N G	
			50						
	L O W	B L D G						AT CENTER,	
<p>PROGRALE REVETMENT WITH OPENING FACING THE WATER AT RIGHT, UNIDENTIFIED BLW BUILDINGS AT CENTER.</p> <p>PART ① OF 8 OF PAN. SEE CIA 86H021-02 THROUGH 322 (3, 7, 23)</p>									
DATE OF PHOTO	LATE JULY	TYPE	6 2	QUALITY	4 2	CLASS	B	NO. OF CARDS	2
CLASSIFICATION	S/NE DISB			CAPTIONED BY		RL			
FORM NO.	Approved For Release 2000/04/27 : CIA-RDP78-05867A000401340049-5							GPO 918791	

PHOTO NO.	866022	LOT NO.	R 4414	MAP REFERENCE		LATITUDE	69 22 N	LONGITUDE	33 29 E
COUNTRY	USSR								
AREA NO.	DEL N 984	SUBJECT	C26	SUBJECT	980	SUBJECT	960	SUBJECT	
	P N A H K A		G U B A				F R U I T		
	E T		R A D A R				B E N I N D		L O N G
	L O W		B L D G						AT LEFT, 4/1
BUILDINGS AT CENTER AND RIGHT, 4/1 VEHICLES AT RIGHT, PROBABLE RETREATMENT WITH OPENING FACING THE WATER AT CENTER									
PART 2 OF 8 OF PAN, SEE CIA 864021-028 THROUGH (3, 7, 19, 23)									
DATE OF PHOTO		TYPE		QUALITY		CLASS		NO. OF CARDS	SOURCE OF PHOTOGRAPH
LATE JULY	6	2	4	2		B	4		25X1A
CLASSIFICATION	S/NE DATA				CAPTIONED BY RL				

PHOTO NO. 864024 LOT NO. R 4414 MAP REFERENCE _____ LATITUDE 69 22 N LONGITUDE 33 21 E

COUNTRY USSR PROVINCE _____

AREA NO.	SUBJECT	SUBJECT	SUBJECT	SUBJECT	SUBJECT	SUBJECT	SUBJECT	SUBJECT	SUBJECT
<u>D 51 N</u>	<u>961</u>	<u>C 26</u>	<u>9 B D</u>						
<u>P I I N K A</u>		<u>G U B A</u>				<u>P O S I B L</u>			
<u>E R E V E T M E N T</u>						<u>I N F R O N T</u>			
<u>O F C B L O G</u>						<u>, U N I D E N T I F I E D</u>			

VEHICLES IN FRONT OF CENTER BUILDING

Part 3 of 8 of PAN SEC CIA 864021-028
(3719)

DATE OF PHOTO	TYPE	QUALITY	CLASS	NO. OF CARDS	SOURCE OF PHOTOGRAPH
<u>LATE JULY</u>	<u>6</u>	<u>2</u>	<u>4</u>	<u>2</u>	<u>25X1A</u>
CLASSIFICATION	CAPTIONED BY				
<u>SECRET</u>	<u>RL</u>				

PHOTO NO.	864024	LOT NO.	R4414	MAP REFERENCE		LATITUDE	69 22N	LONGITUDE	33 29E
COUNTRY	USSR								
AREA NO.	DS1 N	SUBJECT	C26	SUBJECT	980	SUBJECT		SUBJECT	
		5		10		15		20	
	R 4	H	K	A	G	Y	B	A	R
		25		30		35		40	
	U	/	1	O	B	J	E	C	T
		45		50					
	R	,	4	/	1	V	E	H	I

Part 4 of 8 part part. See CIA 864021-028 THROUGH (3.7.19)

DATE OF PHOTO	TYPE	QUALITY	CLASS	NO. OF CARDS	SOURCE OF PHOTOGRAPH
LATE JULY	623	2	B	3	25X1A
CLASSIFICATION	BLUE DISK		CAPTIONED BY		
			RL		

PHOTO NO. 864025 LOT NO. R4414 MAP REFERENCE 69 22N LONGITUDE 33 29E

CO-COUNTRY USSR PROVINCE

AREA NO	SUBJECT	SUBJECT	SUBJECT	SUBJECT	SUBJECT	SUBJECT	SUBJECT	SUBJECT	SUBJECT
<u>DS1 N</u>	<u>960</u>	<u>980</u>	<u>C2G</u>						
	<u>5</u>		<u>10</u>			<u>15</u>			<u>20</u>
<u>R 4 5 4 K A</u>		<u>G 4 B A</u>				<u>R O W</u>			<u>O F</u>
<u>4 / 1</u>	<u>25</u>	<u>O B J E C T S</u>	<u>30</u>			<u>35</u>	<u>R T</u>	<u>L</u>	<u>40</u>
<u>1</u>	<u>45</u>	<u>V E H I C L E S</u>	<u>50</u>				<u>A N D</u>	<u>B U I L D I N G</u>	
<u>RT CENTER</u>									

PART 5 OF 8 PART PAN. SET CIA 864071-028
(3.7.19) THROUGH

DATE OF PHOTO	TYPE	QUALITY	CLASS	NO. OF CARDS	SOURCE OF PHOTOGRAPH
<u>Late July</u>	<u>623</u>	<u>2</u>	<u>B</u>	<u>3</u>	<u>25X1A</u>
CLASSIFICATION <u>SECRET</u>				CAPTIONED BY <u>RL</u>	

PHOTO NO. 864026 LOT NO. 24414 MAP REFERENCE G7 22N LATITUDE 23 29E

COUNTRY PROVINCE

AREA NO	SUBJECT	SUBJECT	SUBJECT	SUBJECT	SUBJECT	SUBJECT	SUBJECT	SUBJECT	SUBJECT
11498	251 N	DOB							
	5		10		15				20
	25		30		35				40
	45		50						
	NORTH LA GUERRA AREA BETWEEN BUILDINGS AND POL STORAGE								

Part 6 of 8 not part for CIA 864021-02 ✓
 (1)

DATE OF PHOTO	TYPE	QUALITY	CLASS	NO. OF CARDS	SOURCE OF PHOTOGRAPH
LATE JULY	6	2	3	2	B
CLASSIFICATION	SHE 2001				1
CAPTIONED BY					26

PHOTO NO. 864027	LOT NO. R44 14	MAP REFERENCE	LATITUDE 69 22 N	LONGITUDE 33 09 E
COUNTRY USSR		PROVINCE		
AREA NO. 051 N RDN	SUBJECT ADD ALA (126)	SUBJECT	SUBJECT	SUBJECT
5	10	15	20	25
P U S H K A	S U B A	P R O B A B L		
25	30	35	40	45
E P O L	T A N K S	A N D	D O C K	
45	50			

Part 7 of 8 part panorama. See CIA
THROUGH 864021-028

(7,16,30)

DATE OF PHOTO LATE July	TYPE 6 2 3 2	QUALITY 2	CLASS B	NO. OF CARDS 4	SOURCE OF PHOTOGRAPH 25X1A
CLASSIFICATION \$/NE Dis				CAPTIONED BY BL	

PHOTO NO. 864028		LOT NO. R44 14		MAP REFERENCE		LATITUDE 69 22 N		LONGITUDE 33 29 E	
COUNTRY USSR				PROVINCE					
AREA NO.	SUBJECT	SUBJECT	SUBJECT	SUBJECT	SUBJECT	SUBJECT	SUBJECT	SUBJECT	SUBJECT
051 N 00N	ADP	ALFA	026	A40					
5	10	15	20						
P U T H L A	G U B A	P R O B A B L							
25	30	35	40						
E P O L	T A N K	A N D	D O C K						
45	50								
P O W E R	L I N E	A T	R I G H T						
<p>PART B OF B PART PANORAMA. SEE CIA THROUGH 864021-028</p>									
(7,16,30)									
DATE OF PHOTO		TYPE	QUALITY	CLASS	NO. OF CARDS	SOURCE OF PHOTOGRAPH			
LATE JULY 62		3	2	B	5	25X1A			
CLASSIFICATION				CAPTIONED BY		[REDACTED]			
S/NF DIS				DL					

PHOTO NO. **864029** LOT NO. **R 4501** MAP REFERENCE **0** LATITUDE **46 28 N** LONGITUDE **30 44 E**

COUNTRY **USSR** PROVINCE

AREA NO	SUBJECT	SUBJECT	SUBJECT	SUBJECT	SUBJECT	SUBJECT	SUBJECT	SUBJECT
A 250 N	ALA	ALA						
0	5	10	15	20	25	30	35	40
0	D	E	S	A	L	K	G	S
0	T	I	P	O	F	Q	U	A
M	0	L	E					

(7(30))

DATE OF PHOTO	TYPE	QUALITY	CLASS	NO. OF CARDS	SOURCE OF PHOTOGRAPH
7-12 JUNE 62	4	2	0	1	[REDACTED]
CLASSIFICATION				CAPTIONED BY	
CONF / NO FOREIGN DISSEM				VEW	

PHOTO NO. **864030** LOT NO. **E 4501** MAP REFERENCE **C** LATITUDE **46 29 N** LONGITUDE **30 44 E**

COUNTRY **USSR** PROVINCE

AREA NO	SUBJECT	SUBJECT	SUBJECT	SUBJECT	SUBJECT	SUBJECT	SUBJECT	SUBJECT
A 250 N	AL9	AL9	AKN					
0 0 0 3 3 A			L K G		B E		T W D	C
R A U E	R. R.		C A R D		E		C O V E R	
E D	M A T E R I A L				ON QUARANTINE			

HOLE

(27,30)

DATE OF PHOTO	TYPE	QUANTITY	CLASS	NO. OF CARDS	SECURITY PHOTOGRAPH
7-12 JUNE 62	4	2	C	3	25X1A
CLASSIFICATION CONF. / No FOREIGN DISSEM				CAPTIONED BY V.L.W.	

PHOTO NO. **864031** LOT NO. **1471** MAP REFERENCE **C** LATITUDE **16 30 N** LONGITUDE **101 40 E**

COUNTRY **USSR** PROVINCE

AREA NO	SUBJECT	SUBJECT	SUBJECT	SUBJECT	SUBJECT	SUBJECT	SUBJECT	SUBJECT
4	250 N	ALG	ALA					
	5			10		15		20
	Q U A R A N T I N E			L K G		A L O N G		40
	25			30		35		40
	A L A N Y A		Q U A Y		M O E E		B A K	
	45		50		I N	R T. B K G.	P T.	

1 OF 4 PT SERIES. SEE CIA

(30)

DATE OF PHOTO	TYPE	QUALITY	CLASS	NO. OF CARDS	NO. OF PHOTOGRAPHS
7-12-50	6	3	4	2	2

CLASSIFICATION **CONF / 100** CAPTIONED BY **V6W**

PHOTO NO. 864032 LOT NO. R-4501 MAP REFERENCE C LATITUDE 46 28 N LONGITUDE 30 44 E

COUNTRY THAILAND PROVINCE

AREA NO. R 250 N SUBJECT A1A A19 A13 SUBJECT SUBJECT SUBJECT SUBJECT SUBJECT

0 D E B A L K G W T W D. B

A K A L A N Y A Q U A Y. F L O A T

I N G C R A N E @ L; PROBABLE ~~STEEL~~ ^{JUMPING}

TOWER IN CENTER BKG. PT 2 OF 4 PT SERIES

BEE CIA

(7, 30)

DATE OF PHOTO TYPE QUALITY CLASS NO. OF CARDS SOURCE OF ORIGIN
 7-12 JUNE 6 2 4 2 C 3
 CLASSIFICATION CAPTIONED BY
 CONF/NO FOREIGN DISSEM VLV

PHOTO NO. 864033 LOT NO. R-4501 MAP REFERENCE C LATITUDE 46 23 N LONGITUDE 30 44 E

COUNTRY YEER PROVINCE

AREA NO A 150 N SUBJECT ALA AL9 AL3

O D E 3 3 A L K G S W T W D. B

A K A L A N Y A Q U A Y F L O A T

I N G C R A N E @ L.; PROBABLE ~~CRANE~~ JUMPING

TOWER IN ~~CRANE~~ BKG. PT 3 OF 4 PT. SERIES.

SEE CIA

(7(30))

DATE OF PHOTO	TYPE	QUALITY	CLASS	NO. OF CARDS	SO. DATA
7-12 JUNE 62	4	2	C	3	[REDACTED]
CLASSIFICATION			CAPTIONED BY		
CONF/NO FOREIGN DISSEM			V L W		

PHOTO NO. **864034** LOT NO. **R-4501** MAP REFERENCE **C** LATITUDE **46 27 N** LONGITUDE **20 40 E**

COUNTRY **USSR** PROVINCE

AREA NO	SUBJECT	SUBJECT	SUBJECT	SUBJECT	SUBJECT	SUBJECT	SUBJECT	SUBJECT
A	250 N	ALA	AL9	AL3	ARN			
	5			10		15		20
	O D E B C H			L K G		S W		T W O B
	25			30		35		40
	A K A L A N Y A			Q U A Y		N O T E		
	45			50				
	R R C A R S			O N		Q U A Y		T I P O F P L A T -

ONOUSKIY PIER, WITH PROB. NAVIGATIONAL RADAR @ R PT 4 OF 4 PT. SERIES. SEE CIA

(7 (23, 27, 30))

DATE OF PHOTO	TYPE	QUALITY	CLASS	NO. OF CARDS	NO. OF CARDS
712 JUNE 62	4	2	C	4	25X1A
CLASSIFICATION CONF/NO FOREIGN DISSEM.				CAPTIONED BY V L W	


PHOTO NO. 864050		LOT NO. R-4501		MAP REFERENCE U		LATITUDE 46 28 N		LONGITUDE 30 44 E	
COUNTRY USSR					PROVINCE				
AREA NO.	SUBJECT	SUBJECT	SUBJECT	SUBJECT	SUBJECT	SUBJECT	SUBJECT	SUBJECT	SUBJECT
A 250 N	ALA	AL9	AL3						
	5		10			15		20	
O D E S S A			L K G			T W D.		P L	
	25		30			35		40	
A T O N O V S K I Y						P I E R			
	45		50						
(7,30)									
DATE OF PHOTO		TYPE	QUALITY	CLASS	NO. OF CARDS	SO 25X1A			
7-12 JUNE 62		4	2	C	3				
CLASSIFICATION CONF/NO FOREIGN DISSEM				CAPTIONED BY V L W					

PHOTO NO. **864037** LOT NO. **R-4501** MAP REFERENCE **C** LATITUDE **46 20 N** LONGITUDE **28 40 E**

COUNTRY **USSR** PROVINCE

AREA NO	SUBJECT	SUBJECT	SUBJECT	SUBJECT	SUBJECT	SUBJECT	SUBJECT	SUBJECT	SUBJECT
H 250 H	ALA	AL9	AL3	AL4					
	5		10	15	20				
C O U N T R Y	E A		L G.	J W	T W O				N
	25		30	35					40
E W	H A R B O R		W H A R F.						
	45		50						

POSSIBLY STERN OF

CARGO VESSEL DEPUTAT LUTSKIY @ R.

(1,30)

25X1A

DATE OF PHOTO	TYPE	QUALITY	CLASS	NO. OF CARDS	SC
7-12 1956	2	4	2	4	
CLASSIFICATION CONF / NO FOREIGN DISSEM				CAPTIONED BY 116 W	

PHOTO NO. 864038	LOT NO. R-4501	MAP REFERENCE C	LATITUDE 46 28 N	LONGITUDE 30 44 E
COUNTRY USSR		PROVINCE		
AREA NO A 250 N	SUBJECT AL9	SUBJECT ALA	SUBJECT AL3	SUBJECT AL4
0	5	10	15	20
DES	BA	LEG.	SW	TWP.
EW	25	30	35	40
HARBOR	WHARF	@	BA	
SE	OF	NEW	PIER.	CARGO VESSEL
DEPUTAT LUTSKY @ L. PT 1 OF 3 PT.				
PAN. SEE CIA				
(2,30)				

DATE OF PHOTO	TYPE	QUALITY	CLASS	NO. OF CARDS	25X1A
7-12 JUNE 62	H	2	C	4	
CLASSIFICATION CONF / NO FOREIGN DISSEM				CAPTIONED BY ULW	

PHOTO NO. **864039** LOT NO. **R-4501** MAP REFERENCE **C** LATITUDE **46 28 N** LONGITUDE **30 44 E**

COUNTRY **USSR** PROVINCE

REF. NO.	SUBJECT	SUBJECT	SUBJECT	SUBJECT	SUBJECT	SUBJECT	SUBJECT	SUBJECT
A 250 N	AL9	AL7	AL3	ALH	AKN	AIC		
O D E S S A			L K G		W	T W O		N
E W	P I E R		N O T E		T R R		T A N K	
C A R S	O N		P I E R		T A N K E R	B E H T A U		
@ FAR R. PT. 2 OF 3 PT. PAN. SEE CIA								

SPACE (7, 27, 30)

DATE OF PHOTO	TYPE	QUALITY	CLASS	NO. OF CARDS
12 JUNE 62	H	2	U	5

CLASSIFICATION: **CONF / NO FOREIGN DISSEM** CAPTIONED BY: **ULW**

PHOTO NO. **864040** LOT NO. **2-4501** MAP REFERENCE **C** LATITUDE **46 27 N** LONGITUDE **30 W**

COUNTRY **USSR** PROVINCE

AREA NO	SUBJECT	SUBJECT	SUBJECT	SUBJECT	SUBJECT	SUBJECT	SUBJECT	SUBJECT
D 250 N	AL9	AL9	AL3	AL4	AGP	A10		
C O E T 3 H			L K G		B W		T W O	N
E W	P I E R,		T A N K E R		B E S H			
T A U	@	L;					CONSTRUCTION @	

R. ON PIER. PT 3 OF 3 FT. PAN. SEE CIA

¹⁶
(7, 25, 30)


DATE OF PHOTO	TYPE	QUALITY	CLASS	NO. OF CARDS	25X4A PHOTOGRAPH
7-17 JUNE 62	H	2	C	5	
CLASSIFICATION CONF / NO FOREIGN DISSEM				CAPTIONED BY UJW	

PHOTO NO. **864041** LOT NO. **R-4501** MAP REFERENCE **C** LATITUDE **46 28 N** LONGITUDE **30 44 E**

COUNTRY **USSR** PROVINCE

AREA NO	SUBJECT	SUBJECT	SUBJECT	SUBJECT	SUBJECT	SUBJECT	SUBJECT	SUBJECT
A 250 N	ALA	AL9	AL3	3CU	466			
O D E B	S A		L K	N W	T W D			N
E W	G R A	I N	H A R B O R					F L
A T I N G	D R Y		D O C K S	O F	O D E S S A			

**SHIPBUILDING & SHIP REPAIR YARD @ L.; T-43-
CLASS MINESWEEPER @ C; PETROLEUM HARBOR AREA
@ R.**

(3, 7, 30)

DATE OF PHOTO	TYPE	QUALITY	CLASS	NO. OF CARDS	SC
7-12 JUNE 6 2 4 2			C	5	
CLASSIFICATION CONF/NO FOREIGN DISSEM				CAPTIONED BY Y/LW	

PHOTO NO. 864042 LOT NO. R-4501 MAP REFERENCE C LATITUDE 46 28 N LONGITUDE 30 44 E

COUNTRY USSR PROVINCE

AREA NO	SUBJECT	SUBJECT	SUBJECT	SUBJECT	SUBJECT	SUBJECT	SUBJECT	SUBJECT
A 250 N	3CG	3CC						
	5		10		15		20	
O D E I S A		L K G		N E		A G R		5
	25		30		35		40	
B A A I N		B R E A K		W A T E R.				
	45		50					

PiGA - CLASS ESCORT

VEHICLE & KIROV-CLASS CRUISER, PENN. No. 502, in
CENTE: BKG.

(3,30)

DATE OF PHOTO	TYPE	QUALITY	CLASS	NO. OF CARDS	25X1A
7-12 JUNE 6	2	4	2	C	2
CLASSIFICATION				CAPTIONED BY	
CONF/NO FOREIGN DISSEM				VLW	



PHOTO NO. 864043	LOT NO. 2-4501	MAP REFERENCE C	LATITUDE 16 27 N	LONGITUDE 30 44 E
COUNTRY RUSSIA		PROVINCE		
AREA NO. A 200 N	SUBJECT 300	SUBJECT 388	SUBJECT	SUBJECT
0	5	10	15	20
C	25	30	35	40
@	45	50		

CRUISE **KIROV - CLAS**
CRUISE **PENP. No. 502**
@ ANCHOR **IN ODEBKIY ZALI.**

(3, 23, 30)

25X1A

DATE OF PHOTO	TYPE	QUALITY	CLASS	NO. OF CARDS	5
7-12 June 60	2	2	C	2	
CLASSIFICATION				CAUTIONED BY	
CONFIDENTIAL				VLW	

PHOTO NO. 884044 ICT NO. R-4501 MAP REFERENCE U LATITUDE 46 28 N LONGITUDE 30 44E

COUNTRY Z133R PROVINCE

AREA NO	SUBJECT	SUBJECT	SUBJECT	SUBJECT	SUBJECT	SUBJECT	SUBJECT	SUBJECT
<u>A 250 N</u>	<u>3CC</u>	<u>388</u>						
<u>00E8</u>	<u>8A</u>		<u>KIROV</u>	<u>-CLAS</u>	<u>5</u>			
<u>CRU</u>	<u>5CR</u>		<u>PEUP</u>	<u>NO.</u>	<u>502</u>			
<u>@</u>	<u>ANCHOR</u>							<u>IN ODESSKIY ZALIV</u>

(3, 23, 30)

DATE OF PHOTO	TYPE	QUALITY	CLASS	NO. OF CARDS	NO. OF PHOTOGRAPHS
<u>7-12 JUNE 62</u>	<u>4</u>	<u>2</u>	<u>e</u>	<u>2</u>	<u>25X1A</u>
CLASSIFICATION <u>CONF / NO FOREIGN DISSEM</u>				CAPTIONED BY <u>VLW</u>	

PHOTO NO.		LOT NO.		MAP REFERENCE		LATITUDE		LONGITUDE	
		K-4501		C		46 23 N		101 04 E	
COUNTRY				PROVINCE					
FRANCE									
AREA NO.	SUBJECT	SUBJECT	SUBJECT	SUBJECT	SUBJECT	SUBJECT	SUBJECT	SUBJECT	SUBJECT
H 250 C	R 22								
	5			10		15			20
	25			30		35			40
	45			50					
(c)									
25X1A									
DATE OF PHOTO		TYPE	QUALITY	CLASS	NO. OF CARDS				
					[REDACTED]				
CLASSIFICATION				CAPTIONED BY					

PHOTO NO. 864047	LOT NO. 12-4501	MAP REFERENCE	LATITUDE	LONGITUDE
COUNTRY CUBA	PROVINCE			
AREA NO. 12E	SUBJECT ALZ	SUBJECT	SUBJECT	SUBJECT
5	10	15	20	
CANVAS	- COVERED	CRANE		
25	30	35	40	
REPORTED	ONLY	TO BE	BY	
45	50			
SPREAD	TO CUBA	FROM ODESSA,		
		USSR.		
(20)				

DATE OF PHOTO	TYPE	QUALITY	CLASS	NO. OF CARDS	25X1A
7-12 JUNE 62	4	2	C	1	[REDACTED]
CLASSIFICATION	CAPTIONED BY				
CAMP / US FOREIGN DISSEM	VW				

PHOTO NO. 864048 LOT NO. R-4501 MAP REFERENCE C LATITUDE 46 28 N LONGITUDE 30 44 E

COUNTRY USSR PROVINCE

AREA NO	SUBJECT	SUBJECT	SUBJECT	SUBJECT	SUBJECT	SUBJECT	SUBJECT	SUBJECT
<u>A 250 C</u>	<u>AL2</u>							
<u>00E33A</u>			<u>10</u>	<u>CANVAS</u>		<u>15</u>	<u>- COVER</u>	<u>20</u>
<u>ED</u>	<u>25</u>	<u>CRANE</u>		<u>30</u>	<u>REPORT</u>	<u>35</u>	<u>EDLY</u>	<u>40</u>
<u>TO</u>	<u>45</u>	<u>BE</u>	<u>50</u>	<u>SHIPPED</u>		<u>TO</u>	<u>CUA</u>	

(30)

DATE OF PHOTO	TYPE	QUALITY	CLASS	NO. OF CARDS	NO. OF MICROFILMS
<u>7-17 June 62</u>	<u>H</u>	<u>2</u>	<u>C</u>	<u>1</u>	

CLASSIFICATION CONF/NO FOREIGN DISSEM CAPTIONED BY VW

PHOTO NO. 864051		LOT NO. 2-1001		MAP REFERENCE		LATITUDE		LONGITUDE	
COUNTRY Cuba				PROVINCE					
AREA NO. 12E		SUBJECT 1162	SUBJECT	SUBJECT	SUBJECT	SUBJECT	SUBJECT	SUBJECT	SUBJECT
5		10		15		20		25	
35		40		45		50		55	
R E P R O D U C T I O N		T O		C U B A		P H O T O G R A P H		1954	
1133R									
100									
DATE OF PHOTO		TYPE	QUALITY	CLASS	NO. OF CARDS	25X1A			
1-12-54		2	2	2	1	[REDACTED]			
CLASSIFICATION					CAPTIONED BY				
Conf. Sec. [REDACTED]					[REDACTED]				

PHOTO NO. **864052** ICF NO. **R-4502** MAP REFERENCE LATTITUDE LONGITUDE

COUNTRY **USSR** PROVINCE

AREA NO **N** SUBJECT **302** SUBJECT SUBJECT SUBJECT SUBJECT SUBJECT SUBJECT SUBJECT

P	E	T	Y	A	-	C	L	A	B	S	A	S	W	V	E	S	S
E	L	I	N	B	A	R	E	N	T	S	S	E	A				

@ APPROXIMATE

POSITION **70 06 N, 33 58 E**

(3(30))

25X1A

DATE OF PHOTO	TYPE	QUALITY	CLASS	NO. OF CARDS
11 JULY 62	H	2	B	1

CLASSIFICATION **NO FOREIGN DISSEM** CAPTIONED BY **VLW**

PHOTO NO. 864054 LOT NO. R-4502 MAP REFERENCE C LATITUDE LONGITUDE

COUNTRY USSR PROVINCE

AREA NO N SUBJECT 302 SUBJECT SUBJECT SUBJECT SUBJECT SUBJECT SUBJECT SUBJECT

P E T Y A - C L A B B A S W V E & S
E L R E P O R T E D O L Y P E N D . N
O . H I 3 O R H O 3 , I N B A R E N T S S E A

@ APPROXIMATE POSITION # 70 06 N, 33 58 E

(3 (30))

25X1A

DATE OF PHOTO	TYPE	QUALITY	CLASS	NO. OF CARDS
11 JULY 62	4	2	B	1
CLASSIFIED BY: B/NO FOREIGN DISSEM				CAPTIONED BY: BLW

PHOTO NO. **864056** LOT NO. *R-4567* MAP REFERENCE _____ LATITUDE _____ LONGITUDE _____

COUNTRY *Vietnam* PROVINCE _____

AREA NO	SUBJECT	SUBJECT	SUBJECT	SUBJECT	SUBJECT	SUBJECT	SUBJECT	SUBJECT	SUBJECT
<i>1</i>	<i>302</i>								
<i>P</i>	<i>T</i>	<i>Y</i>	<i>A</i>	<i>-</i>	<i>C</i>	<i>L</i>	<i>A</i>	<i>S</i>	<i>S</i>
<i>E</i>	<i>L</i>	<i>D</i>	<i>E</i>	<i>P</i>	<i>C</i>	<i>O</i>	<i>T</i>	<i>C</i>	<i>O</i>
<i>C</i>	<i>H</i>	<i>1</i>	<i>3</i>	<i>-</i>	<i>C</i>	<i>R</i>	<i>H</i>	<i>0</i>	<i>3</i>

IN BRACKETED AREA APPROXIMATE POSITION OF TO OG H, 32 SEE

(3 (30))

DATE OF PHOTO	TYPE	QUALITY	CLASS	NO. OF CARDS	SO
<i>11 Jun 62</i>	<i>4</i>	<i>2</i>	<i>B</i>	<i>1</i>	<i>25X1A</i>

PHOTO NO. 864057		LOT NO. R-4502		MAP REFERENCE		LATITUDE		LONGITUDE	
COUNTRY USSR				PROVINCE					
AREA NO. N	SUBJECT 302	SUBJECT	SUBJECT	SUBJECT	SUBJECT	SUBJECT	SUBJECT	SUBJECT	SUBJECT
P	E	T	Y	A	-	C	L	A	5 5
A	5	W	V	E	S	5			
E	L	R	E	P	O	R	T	E	O
O	1	4	0	3	O	R	4	0	3
IN BARENTS SEA @ APPROXIMATE POSITION 70 06 N, 33 58 E.									
(3 (30))									
DATE OF PHOTO		TYPE	QUALITY	CLASS	NO. OF CARDS				
11 JULY 62		4	2	B	1				
CLASSIFICATION S/NO FOREIGN DISSEM				CAPTIONED BY VLV					

25X1A

PHOTO NO.	864058	LOT NO.	R-4502	MAP REFERENCE		LATITUDE		LONGITUDE	
COUNTRY	USSR								
AREA NO.	N	SUBJECT	3CA	SUBJECT		SUBJECT		SUBJECT	
	T-43		CLAB						
	ER		BAR						

POSITION # 70 06 N, 33 58 E

(3 (30))

25X1A

DATE OF PHOTO	TYPE	QUALITY	CLASS	NO. OF CARDS	SOURCE
11 JULY	624	2	B	1	[REDACTED]
CLASSIFICATION				CAPTIONED BY	
S/NO FOREIGN DISSEM				VLU	

PHOTO NO.	864059	LOT NO.	R-4502	MAP REFERENCE		LATITUDE		LONGITUDE	
COUNTRY	USSR		PROVINCE						
AREA NO.	N	SUBJECT	364	SUBJECT		SUBJECT		SUBJECT	
	T-43		5	10		15		20	
	ER		25	30		35		40	
			45	50					

T-43 - CLUB MINE SWEEP
 ER IN BARENTS SEA
 @ APPROXIMATE

POSITION 70 06 N, 33 58 E

(3(30))

25X1A

DATE OF PHOTO	TYPE	QUANTITY	CLASS	NO. OF CARDS	SOURCE
11 JUL 62	4	2	A	1	[REDACTED]
CLASSIFICATION	S/NO FOREIGN DISSEM		CAPTIONED BY		
			KLU		

PHOTO NO. **864060** LOT NO. **R-4502** MAP REFERENCE _____ LATITUDE _____ LONGITUDE _____

COUNTRY **USSR** PROJECT _____

AREA NO.	SUBJECT	SUBJECT	SUBJECT	SUBJECT	SUBJECT	SUBJECT	SUBJECT	SUBJECT
N	3FG							
MADGE	5	DEAP	10	LANE	15	NO.	80	20
OVER	25	BAR	30	ENT	35	SEA		40
	45		50					

@ POSITION #

69 41 N, 34 40 E

(29, 31)

25X1A

DATE OF PHOTO	TYPE	QUALITY	CLASS	NO. OF CARDS	SO
11 JULY	62	42	B	1	
CLASSIFICATION S/NO FOREIGN DISSEM					CAPTIONED BY VLW

PHOTO NO. 864061 LOT NO. R-4502 MAP REFERENCE LATITUDE LONGITUDE

COUNTRY USSR PROVINCE

AREA NO N SUBJECT 3F6 SUBJECT SUBJECT SUBJECT SUBJECT SUBJECT SUBJECT SUBJECT

M A D G E 5 J E A P L A N E 10 15 N O 8 20

O V E R 25 B A R R I E T 8 35 B E A 40

45 @ POSITION W/E

69 41 N, 34 40 E

(8, 30, 31)

DATE OF PHOTO TYPE QUALITY CLASS NO. OF CARDS SOURCE PROGRAM 25X1A

11 JULY 6 2 4 2 B 1 CAPTIONED BY VLV

PHOTO NO. 864062 LOT NO. R-4502 MAP REFERENCE LATTITUDE LONGITUDE

COUNTRY USSR PROVINCE

AREA NO N SUBJECT 302 388 SUBJECT SUBJECT SUBJECT SUBJECT SUBJECT SUBJECT SUBJECT

P - 6 (T) - CLAS 8 8 SERVICIEN C

RAFT REPORTEDLY PENN

N O. UK - 88 WITH SHEET NET

RADAR REFLECTOR, IN BARENTS SEA @ POSITION 69 11.5N, 34 49 E.

5 PROC

(3, 30)

DATE OF PHOTO TYPE QUALITY CLASS NO. OF CARDS SOL

12 JULY 62 H 2 B 1 25X1A

CLASSIFICATION S/NO FOREIGN DISSEM CAPTIONED BY VLW

PHOTO NO. 864063		LOT NO. R-4502		MAP REFERENCE		LATITUDE		LONGITUDE	
COUNTRY USSR			PROVINCE						
AREA NO. N	SUBJECT 302	SUBJECT 388	SUBJECT	SUBJECT	SUBJECT	SUBJECT	SUBJECT	SUBJECT	SUBJECT
P-6(T)	5	CLAS	10	8	3	15	RE	VI	20
RAFT	25	REPORT	30	ED	35	LY	P	EN	40
N.O.	45	UK-88	50				WITH SHEET NEBT		
RADAR REFLECTORS, IN HARKUTS SEA @ POSITION									
REF 69 11.5N, 34 49E									
(3,30)									
DATE OF PHOTO		TYPE	QUALITY	CLASS	NO. OF CARDS	FOOTNOTES			
12 JULY 62		H	2	B	1	[REDACTED]			
CLASSIFICATION S/NO FOREIGN DISSEM				CAPTIONED BY VLW					

25X1A

PHOTO NO.	864064	LOT NO.	L-4502	MAP REFERENCE		LATITUDE		LONGITUDE	
COUNTRY	VIETNAM		PROVINCE						
AREA NO.	N	SUBJECT	302 388	SUBJECT		SUBJECT		SUBJECT	
	P - 6 (T)	5	CL	10		15		20	
	RAFT	25	LOE	30		35		40	
	N. O.	45	78	50					
RADAR REFLECTOR, IN AIRCRAFT COIN @ POSITION 09 16.5 N, 103 49 E									
(3330)									
DATE OF PHOTO	TYPE	QUALITY	CLASS	NO. OF CARDS	SOL 25X1A				
12 JUL 64	N	2	B	1	[REDACTED]				
CLASSIFICATION	SECRET			CAPTIONED BY	[REDACTED]				

PHOTO NO. 864065 LOT NO. R-4502 MAP REFERENCE LATTITUDE LONGITUDE

COUNTRY 4882 PROVINCE

AREA NO	SUBJECT	SUBJECT	SUBJECT	SUBJECT	SUBJECT	SUBJECT	SUBJECT	SUBJECT
N	3CD							
	5	10	15	20	25	30	35	40
	S K O R Y Y	- C L A S S	S	D E S T R O Y				
	ER,	IN	B A R E N T S	S E A				
	45	50						

@ POSITION ~~4882~~

69 165N, 34 49E.

(3 (30))

DATE OF PHOTO	TYPE	QUALITY	CLASS	NO. OF CARDS	SOURCE
12 JULY	62	4	2	B	1
CLASSIFICATION S/NO FOREIGN DISSEM					CAPTIONED BY NLW

PHOTO NO. S64066 LOT NO. R-4502 MAP REFERENCE _____ LATITUDE _____ LONGITUDE _____

COUNTRY USSR PROVINCE _____

AREA NO. N SUBJECT 3CD SUBJECT _____ SUBJECT _____ SUBJECT _____ SUBJECT _____ SUBJECT _____ SUBJECT _____ SUBJECT _____

S K O R Y Y - C L A S S D E S T R O V
E R, I N B A R E N T S S E A
@ POSITION off

69 11.5N, 34 49 E.

(3(30))

25X1A

DATE OF PHOTO	TYPE	QUALITY	CLASS	NO. OF CARDS	SOURCE
<u>12 JULY</u>	<u>62</u>	<u>H</u>	<u>2</u>	<u>1</u>	[REDACTED]
CLASSIFICATION <u>S AND FOREIGN DISSEM</u>					CAPTIONED BY <u>VLW</u>

PHOTO NO. **864067** LOT NO. **R-4502** MAP REFERENCE _____ LATITUDE _____ LONGITUDE _____

COUNTRY **USSR** PROVINCE _____

AREA NO. **N** SUBJECT **3CH** SUBJECT _____ SUBJECT _____ SUBJECT _____ SUBJECT _____ SUBJECT _____ SUBJECT _____ SUBJECT _____

P-6-CLASH M T B REPORT
EOLY PEND. No. 1720 in
BARRENT & SEA @ POSITION
69 11.5 N, 34 49 E.

(3,30)

25X1A

DATE OF PHOTO	TYPE	QUALITY	CLASS	NO. OF CARDS	SOURCE
12 JULY	62	42	0	1	[REDACTED]

CLASSIFICATION **SECRET / No FOREIGN DISSEM** CAPTIONED BY **VLW**

PHOTO NO. **864058** LOT NO. **R-4502** MAP REFERENCE _____ LATITUDE _____ LONGITUDE _____

COUNTRY **USSR** PROVINCE _____

AREA NO	SUBJECT	SUBJECT	SUBJECT	SUBJECT	SUBJECT	SUBJECT	SUBJECT	SUBJECT
N	3CH	3CD						
P-6	CLAS	S	S	MTB	RE	DO	ET	
EOLY	PEN	D	NO.	1720	MIN			
BAR	ENT	S	SEA	SKORYY-CLASS				

~~DESTROYER IN L. BREG. SEA~~
 @ Position **69 11.5 N, 34 49 E.**
SKORYY-class destroyer in L. Bg.
(3,30)

DATE OF PHOTO	TYPE	QUALITY	CLASS	NO. OF COPIES	SOURCE
12 JUL 62	H	2	0	2	25X1A
CLASSIFICATION S/NO FOREIGN DISSEM				CAPTIONED BY VLW	

PHOTO NO. 864069 LOT NO. R-4502 MAP REFERENCE LATTITUDE LONGITUDE

COUNTRY VIETNAM PROVINCE

AREA NO N SUBJECT 3CU SUBJECT SUBJECT SUBJECT SUBJECT SUBJECT SUBJECT SUBJECT

T-43 - CLAB @ MINESWEEP
ER, PENDI, No. 253, in BA
RENT @ SEA @ POSITION

at 70 01 N, 73 58 E.

(3,30)

DATE OF PHOTO	TYPE	QUALITY	CLASS	NO. OF CARDS	SOURCE
12 JULY 62	H	2	B	1	25X1A
CLASSIFICATION S/No FOREIGN DISSEM				CAPTIONED BY VLW	

PHOTO NO. 864070		LOT NO. R-4502		MAP REFERENCE		LATITUDE		LONGITUDE	
COUNTRY USSR				PROVINCE					
AREA NO. N	SUBJECT 3CU	SUBJECT	SUBJECT	SUBJECT	SUBJECT	SUBJECT	SUBJECT	SUBJECT	SUBJECT
T-43	-	CLAB	B	M	I	N	E	B	W
ER	P	E	N	D.	N	O.	2	0	5,
R	E	N	T	B	B	E	A	@	POSITION
@ 70 01 N, 33 58 E.									
(330)									
DATE OF PHOTO		TYPE	QUALITY	CLASS	NO. OF CARDS	SOURCE			
12 JULY 62		H	2	B	1	25X1A			
CLASSIFICATION				CAPTIONED BY					
S/NO FOREIGN DISSEM				VLW					

PHOTO NO. 864072 LOT NO. R-4502 MAP REFERENCE LATITUDE LONGITUDE

COUNTRY: USSR PROVINCE

AREA NO. N SUBJECT 300 SUBJECT SUBJECT SUBJECT SUBJECT SUBJECT SUBJECT SUBJECT

K O T L I N - C L A S S D E S T R O Y
 E R R E P O R T E D L Y P E N D.
 O. 1 6 0 7 O R 8 0 7, I N B A R E N T S S E A
 @ P O S I T I O N 7 0 0 2 N, 3 3 5 3 E.

(3,30)

25X1A

DATE OF PHOTO	TYPE	QUALITY	CLASS	NO. OF CARDS	SOURCE
16 JULY	62	42	0	1	[REDACTED]
CLASSIFICATION: <u>NO FOREIGN DISSEM</u>				CAPTIONED BY: <u>VUW</u>	

PHOTO NO. 864073 | LOT NO. R-4502 | MAP REFERENCE | LATITUDE | LONGITUDE

COUNTRY USSR | PROVINCE

AREA NO N | SUBJECT 300 | SUBJECT | SUBJECT | SUBJECT | SUBJECT | SUBJECT | SUBJECT | SUBJECT

K O T L I N - C L A S S D E S T R O Y
E R R E P O R T E D L Y P E N D .
O. 607 OR 807, IN BARENTS SEA
@ POSITION 70 02 N, 33 53 E

(3,30)

25X1A

DATE OF PHOTO 16 JULY | TYPE G 2 | QUALITY H 2 | CLASS B | NO. OF CARDS 1 | SOURCE

CLASSIFICATION S / NO FOREIGN DISSEM | CAPTIONED BY VUW

PHOTO NO. 864074		LOT NO. R-4502		MAP REFERENCE		LATITUDE		LONGITUDE	
COUNTRY USSR					PROVINCE				
AREA NO. N	SUBJECT 3CW	SUBJECT 322	SUBJECT	SUBJECT	SUBJECT	SUBJECT	SUBJECT	SUBJECT	SUBJECT
P O S T.	5	C O N V.	10	Z - C L A S S	15	B. M.	20		
S U B.	25	R E P O R T E D I. Y	30	P E N D.	35		40		
N O.	15	7 8 9	20	O R	25	2 6 9,	30	I N P A R E N T S	
SEA @ POSITION # 69 59 N 34 05 E.									
(3,30)									
DATE OF PHOTO		TYPE	QUALITY	CLASS	NO. OF CARDS	SOU [REDACTED]			
16 JULY 62		H	2	B	2				
CLASSIFICATION S / NO FOREIGN DISSEM				CAPTIONED BY PLW					

25X1A

PHOTO NO. 864075		LOT NO. R-4502		MAP REFERENCE		LATITUDE		LONGITUDE	
COUNTRY USSR				PROVINCE					
AREA NO. N	SUBJECT 3CW	SUBJECT 322	SUBJECT	SUBJECT	SUBJECT	SUBJECT	SUBJECT	SUBJECT	SUBJECT
P O S T.	⁵ C O N V.	¹⁰ Z - C L A S S	¹⁵ B	²⁰ E	²⁵ R E P O R T E D	³⁰ L Y	³⁵ P E N D.	⁴⁰	
N O	⁴⁵ 2 8 9	⁵⁰ O R	2 6 9, IN BARENTS						
SEM @ POSITION At 69 59 N 34 05 E.									
(3,30)									
DATE OF PHOTO		TYPE	QUALITY	CLASS	NO. OF CARDS	SOURCE			
16 July 62		H	2	B	2	[REDACTED]			
CLASSIFICATION S / NO FOREIGN DISSEM				CAPTIONED BY VLGW					

25X1A

PHOTO NO. 864078		LOT NO. R-4502		MAP REFERENCE		LATITUDE		LONGITUDE	
COUNTRY <i>RUSSIA</i>					PROVINCE				
AREA NO. <i>N</i>	SUBJECT <i>3CW</i>	SUBJECT	SUBJECT	SUBJECT	SUBJECT	SUBJECT	SUBJECT	SUBJECT	SUBJECT
<i>W</i>	<i>-</i>	<i>C</i>	<i>L</i>	<i>A</i>	<i>S</i>	<i>S</i>	<i>S</i>	<i>U</i>	<i>B</i>
<i>M</i>	<i>A</i>	<i>R</i>	<i>i</i>	<i>N</i>	<i>E</i>	<i>D</i>	<i>15</i>	<i>20</i>	<i>10</i>
<i>N</i>	<i>D</i>	<i>N</i>	<i>O</i>	<i>5</i>	<i>2</i>	<i>5</i>	<i>30</i>	<i>15</i>	<i>25</i>
<i>S</i>	<i>E</i>	<i>A</i>	<i>45</i>	<i>1</i>	<i>50</i>	<i>@</i>	<i>P</i>	<i>O</i>	<i>S</i>
<i>POSITION</i>									
<i>69 45 N, 34 47 E</i>									
<i>(3,30)</i>									
DATE OF PHOTO	TYPE	QUALITY	CLASS	NO. OF CARDS	SOURCE <i>25X4A</i>				
<i>18 JULY 62</i>	<i>H</i>	<i>2</i>	<i>B</i>	<i>1</i>	<i>[REDACTED]</i>				
CLASSIFICATION <i>S/NO FOREIGN DISSEM</i>				CAPTIONED BY <i>VLLW</i>					

PHOTO NO. **864079** LOT NO. **R-4502** MAP REFERENCE _____ LATITUDE _____ LONGITUDE _____

COUNTRY **USSR** PROVINCE _____

AREA NO	SUBJECT	SUBJECT	SUBJECT	SUBJECT	SUBJECT	SUBJECT	SUBJECT	SUBJECT	SUBJECT
N	3CW								
W	C	L	A	S	S	J	U	B	M
N	D	N	O	S	2	5	I	N	B
	S	E	A						@

W - C L A S S I F I E D U B M A R I N E P E N D N O S 2 5 I N B A R E N T S S E A @ POSITION ~~SEA~~

69 45 N, 34 47 E
(3, 30)

DATE OF PHOTO	TYPE	QUALITY	CLASS	NO. OF CARDS	SON
18 JULY 62	H	2	B	1	25X1A
CLASSIFICATION S/NO FOREIGN DISSEM				CAPTIONED BY VLW	

PHOTO NO. 864730 LOT NO. R4548 MAP REFERENCE C LATITUDE — LONGITUDE —

COUNTRY Cuba PROVINCE —

AREA NO	SUBJECT	SUBJECT	SUBJECT	SUBJECT	SUBJECT	SUBJECT	SUBJECT	SUBJECT
<u>12E</u>	<u>ATI</u>	<u>ALZ</u>	<u>ALA</u>					
<u>Co.</u>	<u>A R G O</u>	<u>D E S T I N E D</u>	<u>F O R</u>					
<u>U B A</u>	<u>A T</u>	<u>L E V A Y A</u>	<u>D A M B A</u>					
<u>L E N I N G R A D</u>	<u>U. S. S. R.</u>							


DATE OF PHOTO	TYPE	QUALITY	CLASS	NO. OF CARDS	SCHEMATIC PHOTOGRAPH
<u>8-30</u>					<u>25X1A</u>
<u>July 62</u>	<u>3</u>	<u>1</u>	<u>3</u>	<u>3</u>	
CLASSIFICATION <u>conf</u>			CAPTIONED BY <u>JP</u>		

PHOTO NO.	864107		LOT NO.	24415		MAP REFERENCE	LATITUDE	LONGITUDE
COUNTRY	USSR			PROVINCE				
AREA NO.	N 988		SUBJECT	SUBJECT	SUBJECT	SUBJECT	SUBJECT	SUBJECT
	5	10	15	20	25	30	35	40
	TRANSMIT-RECEIVE UNIT							
	OF DON RADAR; FRONT							
	VIEW OF WAVE SHIELD							
	NEW TYPE							
	(23, 30)							
DATE OF PHOTO	TYPE	QUALITY	CLASS	NO. OF CARDS	SOURCE OF PHOTOGRAPH			
EARLY	622	2	31		25X1A			
CLASSIFICATION	S/NF DIES			CAPTIONED BY				
				RL				

PHOTO NO. 864108 LOT NO. 864087 MAP REFERENCE R 44 15 LATITUDE _____ LONGITUDE _____

COUNTRY _____ PROVINCE _____

AREA NO. 4550 SUBJECT N 908 SUBJECT _____ SUBJECT _____ SUBJECT _____ SUBJECT _____ SUBJECT _____ SUBJECT _____ SUBJECT _____

T R A N S M I T - R E C E I V E U N I T
 T O F D O N R A D A R ; O V E R
 H E A D V I E W

NEW TYPE OF WARR SHIELD

DATE OF PHOTO _____ TYPE _____ QUALITY _____ CLASS _____ NO. OF CARDS 8, 23, 30 SOURCE OF PHOTOGRAPH _____

EARLY 6 2 2 2 3 1 25X1A

CLASSIFICATION SECRET CAPTIONED BY RC

PHOTO NO. 864086 LOT NO. 24415 MAP REFERENCE 1 LATITUDE _____ LONGITUDE _____
~~SC110~~

COUNTRY _____ PROVINCE _____
 AREA NO. 4550

SUBJECT	SUBJECT	SUBJECT	SUBJECT	SUBJECT	SUBJECT	SUBJECT	SUBJECT
5	10	15	20	25	30	35	40
TRANSMIT-RECEIVE UNIT							
OF DON RADAR, OVER							
HEAD VIEW OF UPPER SECTION							
WITH UPPER SHIELD REMOVED, PART ①							
OF 3 PART SERIES, SEE CIA							
THROUGH							
NEW TYPE							

(23, 30)

DATE OF PHOTO	TYPE	QUALITY	CLASS	NO. OF CARDS	SOURCE OF PHOTOGRAPH
EARLY	622	2	B	1	25X1A
CLASSIFICATION					CAPTIONED BY

PHOTO NO. 864111 LOT NO. 21115 MAP REFERENCE _____ LATITUDE _____ LONGITUDE _____

COUNTRY _____ PROVINCE _____

AREA NO. 4552 SUBJECT _____ SUBJECT _____ SUBJECT _____ SUBJECT _____ SUBJECT _____ SUBJECT _____ SUBJECT _____ SUBJECT _____

TRANS-MIT-RECEIVE UNIT
OF DON RADAR, OVER
HEAD VIEW OF UPPER SECTION
WITH UPPER FIELD REMOVED. PART 2
OF 3 PART SERIES. SEE CIA
THROUGH
NEW TYPE

(23,30)

DATE OF PHOTO	TYPE	QUALITY	CLASS	NO. OF CARDS	SOURCE OF PHOTOGRAPH
<u>EARLY</u>	<u>022</u>	<u>2</u>	<u>B</u>	<u>1</u>	<u>25X1A</u>

CLASSIFICATION _____ CAPTIONED BY _____

PHOTO NO.	864112 864088	LOT NO.	2445	MAP REFERENCE		LATITUDE		LONGITUDE	
COUNTRY	USSR								
AREA NO.	W 988	SUBJECT		SUBJECT		SUBJECT		SUBJECT	
	5	10	15	20	25	30	35	40	45
TRAINING UNIT - RECEPTIVE UNIT									
T O P D O W N R A D A R O V E R									
H E A D V I E W O F U N I T									
WHICH WERE FINISHED REACHED. Part 3									
OF 3 PART SERIES. See CIA									
THROUGH									
NEW TYPE									
(23,30)									
DATE OF PHOTO	TYPE	QUALITY	CLASS	NO. OF CARDS	SOURCE OF PHOTOGRAPH				
EARLY	622	2	B1	1	25X1A				
CLASSIFICATION	SECRET			CAPTURED BY		[REDACTED]			

PHOTO NO. 864089	LOT NO. 24415	MAP REFERENCE	LATITUDE	LONGITUDE				
COUNTRY SCAM	PROVINCE							
AREA NO. 4582	SUBJECT	SUBJECT	SUBJECT	SUBJECT	SUBJECT	SUBJECT	SUBJECT	SUBJECT
TRANSMIT-RECEIVE UNIT OF DON RADAR, FRONT VIEW OF UPPER SECTION WITH UPPER SHIELD REMOVED. NEW TYPE PART 1 OF 3 PART SERIES, SEE CIA THROUGH (23,30)								
DATE OF PHOTO	TYPE	QUALITY	CLASS	NO. OF CARDS	SOURCE OF PHOTOGRAPH			
EARLY	022	2	B	1	25X1A			
CLASSIFICATION	CAPTIONED BY							
SECRET	ALNE DISE			RL				

PHOTO NO. 86411A	LOT NO. 864090	MAP REFERENCE	LATITUDE	LONGITUDE
COUNTRY	PROVINCE			
AREA NO. 4882	SUBJECT	SUBJECT	SUBJECT	SUBJECT
	N 200			
	5	10	15	20
	25	30	35	40
	45	50		
<p>TRANSMIT-RECEIVE UNIT OF DON RADAR, FRONT VIEW OF UPPER SECTION WITH UPPER SHIELD REMOVED.</p> <p>NEW TYPE</p> <p>PART 2 OF 3 PART SERIES. SEE CIA THROUGH</p>				
(23,30)				
DATE OF PHOTO	TYPE	QUALITY	CLASS	NO. OF CARDS
EARLY	6 2 2	2	3	1
CLASSIFICATION	CAPTIONED BY		SOURCE OF PHOTOGRAPH	
SECRET	SECRET		25X1A	

PHOTO NO. 864115 ³⁰⁴⁰⁹¹ LOT NO. 24415 MAP REFERENCE _____ LATITUDE _____ LONGITUDE _____

COUNTRY USSR PROVINCE _____

AREA NO. _____ SUBJECT _____ SUBJECT _____ SUBJECT _____ SUBJECT _____ SUBJECT _____ SUBJECT _____ SUBJECT _____

5	10	15	20
TRANSMIT - RECEIVING UNIT			
25	30	35	40
TAKEN FROM RADAR SECTION			
45	50		
SECTION WITH UPPER SHIELD REMOVED.			
NEW TYPE			

PART 3 OF 3 PART SERIES. SEE CIA THROUGH

(23,30)

DATE OF PHOTO	TYPE	QUALITY	CLASS	NO. OF CARDS	SOURCE OF PHOTOGRAPH
EARLY	22	2	H	1	25X1A

CLASSIFICATION S/NF DISE CAPTIONED BY RL

PHOTO NO. 864116 864092	LOT NO. 2	MAP REFERENCE	LATITUDE	LONGITUDE	
COUNTRY	PROVINCE				
AREA NO. 4412	SUBJECT 5	SUBJECT 10	SUBJECT 15	SUBJECT 20	
	SUBJECT 25	SUBJECT 30	SUBJECT 35	SUBJECT 40	
	SUBJECT 45	SUBJECT 50			
TRANSMIT-RECEIVE UNIT TOP DOWN RADAR FRONT VIEW OF MIDDLE SECTION WITH MIDDLE SHIELD REMOVED PART ① OF 3 PART SERIES, SEE CIA THROUGH NEW TYPE (23.30)					
DATE OF PHOTO	TYPE	QUALITY	CLASS	NO. OF CARDS	SOURCE OF PHOTOGRAPHS
EARLY	2	2	3	1	25X1A
CLASSIFICATION	CAPTIONED BY				

PHOTO NO. 864117 864093	LOT NO. 24415	MAP REFERENCE	LATITUDE	LONGITUDE
COUNTRY USSR	PROVINCE			
AREA NO.	SUBJECT 4988	SUBJECT	SUBJECT	SUBJECT
	5	10	15	20
	25	30	35	40
	45	50		
TRANSMIT-RECEIVE UNIT				
T I O F D O W N R A D A R F R O N				
T V I E W O F M I D D L E S E C T I O N				
WITH MIDDLE SHIELD REMOVED.				
PART OF 3 PART SERIES. SEE CIA				
THROUGH				
NEW TYPE				
(23, 30)				
DATE OF PHOTO EARLY	TYPE 22	QUALITY 2	CLASS 3	NO. OF CARDS 1
SOURCE OF PHOTOGRAPH 25X1A				
CLASSIFICATION S/NF DISE		CAPTIONED BY RL		