



PHOTO NO.	882694	LOT NO.	R 3934	MAP REFERENCE	C	LATITUDE		LONGITUDE	
COUNTRY	Trinidad		PROVINCE						
AREA NO.	94E	SUBJECT	AH4	SUBJECT	AH9	SUBJECT		SUBJECT	
	C	U	T	5	C	A	N	E	10
	G	C	A	N	E	15	W	I	T
	F	I	E	L	D	20	G	R	O
							25	A	D
							30	J	O
							40	I	N
							45	N	I
							50	G	E

24

DATE OF PHOTO	July 62	TYPE	3	QUALITY	1	CLASS	4	NO. OF CARDS	2
CLASSIFICATION	SECRET		STATINTI		[REDACTED]				
CAPTIONED BY			[REDACTED]						







PHOTO NO.	863697	LOT NO.	R 3934	MAP REFERENCE	C	LATITUDE	10-17N	LONGITUDE	61-28W
COUNTRY	Jamaica		PROVINCE						
AREA NO.	94E	SUBJECT	DIB	SUBJECT		SUBJECT		SUBJECT	
		5	FERNANDO	10		15	AN	20	FE
		25	RMANDO	30		35			
		45	HILL	50					

DATE OF PHOTO	July 62	TYPE	3	QUALITY	1	CLASS	4	NO. OF CARDS	1	SOURCE	STATINTL
CLASSIFICATION	SECRET		CAPTIONED BY		[Redacted]						

PHOTO NO.	85369S	LOT NO.	R 3934	MAP REFERENCE	C	LATITUDE	10-17N	LONGITUDE	61-28W	
COUNTRY	Jinidad		PROVINCE							
AREA NO	94E	SUBJECT	C71	C6B						
	5	10	15	20						
	25	30	35	40						
	45	50								
\$ A N F E R N A N D O M A I N B U S I N E S \$ T R E E T W I T H T Y P I C A L T Y P E S O F P E O P L E \$ D R E S S.										
6-8						STATINTI				
DATE OF PHOTO	TYPE	QUALITY	CLASS	NO. OF CARDS	SO					
July 6	2	3	1	4	2	[REDACTED]				
CLASSIFICATION	OUCO			CAPTIONED BY [Signature]						

Approved For Release 2000/04/27 : CIA-RDP78-05867A000401340046-8

PHOTO NO. 882009	LOT NO. R 3734	MAP REFERENCE C	LATITUDE 10-17N	LONGITUDE 61-23W
COUNTRY Trinidad		PROVINCE		
AREA NO. 74E	SUBJECT CGB	SUBJECT	SUBJECT	SUBJECT
3	5	16	15	20
SAN FERNANDO		MAIN B		
4	25	30	35	40
USIN E B		STREET		
45	50			
SAN FERNANDO HILL				
IN B.G.				
6				
DATE OF PHOTO	TYPE	QUALITY	CLASS	NO. OF CARDS
July 62	3	1	4	1
CLASSIFICATION		CAPTIONED BY		
TOP SECRET		JG		



PHOTO NO. 863701      LOT NO. R 3934      MAP REFERENCE C      LATITUDE 10-17N      LONGITUDE 61-28W

COUNTRY *Trinidad*      PROVINCE \_\_\_\_\_

AREA NO	SUBJECT	SUBJECT	SUBJECT	SUBJECT	SUBJECT	SUBJECT	SUBJECT	SUBJECT	SUBJECT
94E	D22								
<i>1</i>	<i>A</i>	<i>N</i>	<i>5</i>	<i>F</i>	<i>E</i>	<i>R</i>	<i>N</i>	<i>A</i>	<i>10</i>
									<i>15</i>
									<i>20</i>
									<i>25</i>
									<i>30</i>
									<i>35</i>
									<i>40</i>
									<i>45</i>
									<i>50</i>

CHIDE      OF      TOWN      AIR      LOW


DATE OF PHOTO	TYPE	QUALITY	CLASS	NO. OF CARDS	STATINTL
<i>July 62</i>	<i>3</i>	<i>1</i>	<i>4</i>	<i>1</i>	
CLASSIFICATION <i>OWO</i>				CAPTIONED BY <i>lp</i>	

PHOTO NO	863702	LOT NO.	R 3934	MAP REFERENCE	C	LATITUDE	10-17N	LONGITUDE	61-28W
COUNTRY	Jamaica		PROVINCE						
AREA NO	94E	SUBJECT	C34	SUBJECT		SUBJECT		SUBJECT	
	S	A	N	5	F	E	R	N	A
				10	N	D	O		
				15	H	O	U	S	E
				20					
				25	O	U	T	S	K
				30	I	R	T	S	
				35	O	F	T	O	W
				40					
				45					
	N.			50					

7		STATINTL			
DATE OF PHOTO	TYPE	QUALITY	CLASS	NO. OF CARDS	[REDACTED]
July 62	3	1	4	1	
CLASSIFICATION	Owo		CAPTIONED BY		[REDACTED]

PHOTO NO. 863703	LOT NO. R3934	MAP REFERENCE C	LATITUDE 10-17 N	LONGITUDE 61-25 W																													
COUNTRY Trinidad		PROVINCE																															
AREA NO. 94E	SUBJECT C2G	SUBJECT	SUBJECT	SUBJECT	SUBJECT	SUBJECT	SUBJECT	SUBJECT																									
1	A	N	5	F	10	E	15	R	20	N	25	A	30	N	35	D	40	O	45	(NR.)	50	\$	55	U	60	P	65	E	70	R	75	M	
	A	R	25	K	30	E	35	T	40	O	45	N	M	50	A	55	I	60	N	65	R	70	O	75	A	80	D	85		90		95	
	O	F	45	T	50	O	55	W	60	N																							

7	DATE OF PHOTO	TYPE	QUALITY	CLASS	NO. OF CARDS	STATINTL
July	62	3	1	4	1	[REDACTED]
CLASSIFICATION	020		920		CAPTIONED BY	

PHOTO NO. 863704	LOT NO. R3934	MAP REFERENCE C	LATITUDE 10-17N	LONGITUDE 61-28W
COUNTRY	Trinidad			
AREA NO. 94E	SUBJECT C26	SUBJECT	SUBJECT	SUBJECT
5	FERNANDO	10	(NR)	20
25	DWARF	30	OF	40
45	DIAN	50		

JUST N. OF TOWN ON  
 MAIN ROAD TO PORT-OF-SPAIN.

7	DATE OF PHOTO	TYPE	QUALITY	CLASS	NO. OF CARDS	CLASSIFICATION
	July 62	4	1	4	1	SECRET
			OLCO			CAPTIONED BY JP



PHOTO NO. 863705 LOT NO. R 3934 MAP REFERENCE C LATITUDE 10-39N LONGITUDE 61-31W

COUNTRY Trinidad PROVINCE

AREA NO	SUBJECT	SUBJECT	SUBJECT	SUBJECT	SUBJECT	SUBJECT	SUBJECT	SUBJECT
94E	D41	C62						
P	O	R	T	O	F	I	S	A
N	A	I	N	T	D	W	N	A

1-6

DATE OF PHOTO	TYPE	QUALITY	CLASS	NO. OF CARDS	BOARD OF THE COLUMN
July 62	3	1	4	2	[REDACTED]
CLASSIFICATION OWO				CAPTIONED BY [Signature]	



PHOTO NO. 883707	LOT NO. R3730	MAP REFERENCE C	LATITUDE 10-39N	LONGITUDE 11-31W
COUNTRY Jamaica		PROVINCE		
AREA NO. 94E	SUBJECT C12	SUBJECT	SUBJECT	SUBJECT
PORT OF SPAIN		ANGLES		
CHANNEL		CHURCH		U.S. CON
SUCRATIE				
10				
DATE OF PHOTO	TYPE	QUALITY	CLASS	NO. OF CARDS
July 62	4	1	4	1
CLASSIFICATION	SECRET		CAPTIONED BY	
			[Redacted]	

STATINTI



PHOTO NO.	863709	LOT NO.	R 3934	MAP REFERENCE	C	LATITUDE		10 - 14N 61 - 38W		
COUNTRY	Trinidad		PROVINCE							
AREA NO.	94E	SUBJECT	ABV	SUBJECT		SUBJECT		SUBJECT		
	P	I	T	C	H	L	A	K	E	
	R	I	V	I	N	G	O	N		
	A	S	P	H	A	L	T			
	WHILE THEY ARE BEING LOADED.									
DATE OF PHOTO	14-25		TYPE	3	QUALITY	1	CLASS	4	NO. OF CARDS	1
CLASSIFICATION	SECRET		STATINTI			[REDACTED]				
CAPTIONED BY	JMO		GP							

PHOTO NO.	LOT NO.	MAP REFERENCE	LATITUDE	LONGITUDE
	R 3934	C	—	—
COUNTRY	PROVINCE			
860710 Trinidad	—			
AREA NO.	SUBJECT	SUBJECT	SUBJECT	SUBJECT
94E	C26			
	5	10	15	20
I	N	D	I	A
N	-	O	W	N
E	D			
	25	30	35	40
R	E	I	N	
	45	50		
T	R			

The dwelling for the family is above the store.

7	STATINTI				
DATE OF PHOTO	TYPE	QUALITY	CLASS	NO. OF CARDS	
July 6 2 4 8		1	4	1	
CLASSIFICATION	CAPTIONED BY				
	oro		op		

PHOTO NO.	862711	LOT NO.	R 3934	MAP REFERENCE	C	LATITUDE	—	LONGITUDE	—
COUNTRY	Trinidad			PROVINCE	—				
AREA NO.	94E	SUBJECT	C38	SUBJECT		SUBJECT		SUBJECT	

H O U S E T Y P E i n H I L L Y  
 C O U N T R Y i n E.

Note: activity area below the dwellings  
 & the steep slopes.

7

STATINTI

DATE OF PHOTO	TYPE	QUALITY	CLASS	NO. OF CARDS	SC
July 62	3	1	4	1	[REDACTED]
CLASSIFICATION: ORO					CAPTIONED BY: JP

PHOTO NO.	863712	LOT NO.	R 3934	MAP REFERENCE	C	LATITUDE	—	LONGITUDE	—
COUNTRY	Trinidad		PROVINCE —						
AREA NO.	94E	SUBJECT	D 21	C 34					
L. K. G.	5	T	O	W	A	R	D	O	C
	10								
	15								
	20								
	25								
	30								
	35								
	40								
	45								
	50								

2-7

STATINTI



DATE OF PHOTO	TYPE	QUALITY	CLASS	NO. OF CARDS	SOURCE
July 62	3	1	4	2	
CLASSIFICATION				CAPTIONED BY	
Ouo				JP	



PHOTO NO. 863713	LOT NO. R 3734	MAP REFERENCE C	LATITUDE —	LONGITUDE —
COUNTRY Jamaica		PROVINCE —		
AREA NO. 9 WE	SUBJECT C38	SUBJECT	SUBJECT	SUBJECT
C	O	U	N	T
R	Y	D	W	E
L	I	N	G	I
N				
S	O	U	T	H
E	R	N	P	A
R	T	O	F	C
Y				

Note: water catchment system on the left side of the house

7

STATINTL



DATE OF PHOTO	TYPE	QUALITY	CLASS	NO. OF CARDS
July 62	3	2	4	1
CLASSIFICATION SECRET				CAPTIONED BY JR

PHOTO NO.	863714	LOT NO.	R 3934	MAP REFERENCE	C	LATITUDE	—	LONGITUDE	—
COUNTRY	Trinidad		PROVINCE						
AREA NO.	94E	SUBJECT	C 38	SUBJECT		SUBJECT		SUBJECT	
	I	N	D	I	A	N	D	W	E
	L								L

						STATINE
DATE OF PHOTO	TYPE	QUALITY	CLASS	NO. OF CARDS		
July 62	4	1	4	1		
CLASSIFICATION	CAPTIONED BY					
	duo					

PHOTO NO. 863715		LOT NO. R 3934		MAP REFERENCE C		LATITUDE		LONGITUDE	
COUNTRY <i>Jamaica</i>					PROVINCE				
AREA NO. 94E		SUBJECT C34		SUBJECT		SUBJECT		SUBJECT	
HOUSE		U.C.		IN AREA		NEW		CO	
N		S		T		R		U	
C		T		I		O		N	
A		R		E		A.		IT IS AN	
INDIAN		D		W		E		L	
L		L		I		N		G.	
7					STATINTL				
DATE OF PHOTO		TYPE		QUALITY		CLASS		NO. OF CARDS	
July 62		4		1		4		1	
CLASSIFICATION <i>OWO</i>					CAPTIONED BY <i>JR</i>				

PHOTO NO.	863716	LOT NO.	R 3934	MAP REFERENCE	C	LATITUDE	—	LONGITUDE	—
COUNTRY	Trinidad		PROVINCE						
AREA NO.	94E	SUBJECT	C38	SUBJECT		SUBJECT		SUBJECT	
	E	A	S	T	5	i	N	D	i
					10	A	N	D	W
					15	E	L	L	i
					20	N	G		
					25	C	E	N	T
					30	R	A	L	A
					35	A	R	E	A.
					40				
					45				

#7	DATE OF PHOTO	TYPE	QUALITY	CLASS	NO. OF CARDS	STATISTICS
	July 62	3	!	4	1	[REDACTED]
CLASSIFICATION	ouo		CAPTIONED BY		JP	

PHOTO NO. 863717 LOT NO. 28505 MAP REFERENCE LATITUDE 45 13N LONGITUDE 39 43E

COUNTRY PROVINCE

AREA NO	SUBJECT	SUBJECT	SUBJECT	SUBJECT	SUBJECT	SUBJECT	SUBJECT	SUBJECT
0249N	AHP							
447	5	L A B R I N S K	10			15	M E C H A N I	20
2 E D	25	R O T A R Y	30			35	B E E T & T A P	40
F I N G	45	L I N G	50				AT UST-LABINSKI	

SUGAR PLANT

(24, 25)

DATE OF PHOTO	TYPE	QUALITY	CLASS	NO. OF CARDS	SOURCE OF PHOTOGRAPH
	4	2	4	1	The Machine in Laboratory
CLASSIFICATION: OGD					CAPTIONED BY: RL
KIEV, URS, 1961					



PHOTO NO. 663719	LOT NO. R4305	MAP REFERENCE	LATITUDE 49 56 N	LONGITUDE 31 15 E
AREA NO. U33R	PROVINCE			
AREA NO. 0233 N	SUBJECT RHP	SUBJECT	SUBJECT	SUBJECT
	5	10	15	20
	25	30	35	40
	45	50		
KHODOROV SECONDARY FERMENTERS OF THE KHOLOL BRITERY AT THE KHODOROVSKIY SUGAR PLANT.				
(24 25)				
DATE OF PHOTO	TYPE	QUALITY	CLASS	NO. OF CARDS
	1	2	4	1
CLASSIFICATION	CAPTIONED BY		SOURCE OF PHOTOGRAPH	
040	RL		SARHARASOVA PENNY SULEIMOV No 9 KIEV, SEPT 1961	
FORM 100 1 Jun 57	Approved For Release 2000/04/27 : CIA-RDP78-05867A000401340046-8			GPO 916791

863720

of Release 2000/04/27 : CIA-RDP78-05867A000401340046-8

PHOTO NO.	LOT NO.	MAP REFERENCE	LATITUDE	LONGITUDE
	R4305		48 40 N	26 34 E
COUNTRY	PROVINCE			
USSR				
AREA NO	SUBJECT	SUBJECT	SUBJECT	SUBJECT
D 233 N	PHD	AGP		
	5	10	15	20
K A M E N E T S		P O D O L S K I Y		
	25	30	35	40
A S S E M B L Y		O F	B O I L E R	B
	45	50		
P - 50 / 39				

AT THE KAMENETS PODOLSKIY  
SUGAR PLANT

DATE OF PHOTO	TYPE	QUALITY	CLASS	NO. OF CARDS	SOURCE OF PHOTOGRAPH
	4	2	4	2	SAKHARNOYA PRMYA
CLASSIFICATION	CAPTIONED BY			KIEV JUNE, 1961	
040	RL				



PHOTO NO. 863721	LOT NO. R4305	MAP REFERENCE	LATITUDE 49 06N	LONGITUDE 28 20E	
COUNTRY USSR	PROVINCE				
AREA NO 0233N	SUBJECT RHP	SUBJECT RNG	SUBJECT	SUBJECT	
	5	10	15	20	
	GNIVAN EVAPORATING				
	25	30	35	40	
	STATION OF GNIVAN 3K1				
	45	50			
	44 GR PLT				
	(PLANT)				
	(24)				
DATE OF PHOTO	TYPE	QUALITY	CLASS	NO. OF CARDS	SOURCE OF PHOTOGRAPH
	1	2	4	2	SAKHACHAYA PROMYANIE No 12 KIEV (1960)
CLASSIFICATION	040		CAPTIONED BY RL		DECEMBER, 1960
FORM 1 1 Jan 54	Approved For Release 2000/04/27 : CIA-RDP78-05867A000401340046-8				GPO 918791

PHOTO NO.	863722	LOT NO.	R 4305	MAP REFERENCE		LATITUDE	49 06N	LONGITUDE	28 30E
COUNTRY	USSR		PROVINCE						
AREA NO.	D 233N	SUBJECT	AHP	SUBJECT		SUBJECT		SUBJECT	
		5			10		15		20
	G N I V A N			G N I V A N			B K I Y		25
		25			30				35
	U G R R		P L A N T						40
		45			50				55
(7,29)									
DATE OF PHOTO		TYPE	4	QUALITY	2	CLASS	4	NO. OF CARDS	1
CLASSIFICATION		040		CAPTIONED BY		RL		SOURCE OF PHOTOGRAPH	
								JAKHRENAYA PROMYANIE	
								NINEV No 12	
								Kiev, DECEMBER, 1960	

PHOTO NO. 863723      LOT NO. R4305      M.S.P. REFERENCE      LATITUDE 49 06N      LONGITUDE 28 30E

COUNTRY USSR      PROVINCE

AREA NO	SUBJECT	SUBJECT	SUBJECT	SUBJECT	SUBJECT	SUBJECT	SUBJECT	SUBJECT
0233N	AAP							
	5		10			15		20
G N I I A N			V A C U U M			F I L T R		
	25		30			35		40
A T I O N			D I V I S I O N					\$ 4
	45		50					
G A R			P L A N T					

GUMENSKIY

(24)

DATE OF PHOTO	TYPE	QUALITY	CLASS	NO. OF CARDS	SOURCE OF PHOTOGRAPH
	1	2	4	1	SACH-KHAYR PROMISHE
					UNIT No 12
					DECEMBER 1960
CLASSIFICATION 040				CAPTIONED BY K6	Kiev

PHOTO NO.	86372A	LOT NO.	R4305	MAP REFERENCE	<del>REF</del> C	LATITUDE	49 31N	LONGITUDE	28 33E
COUNTRY	USSR								
AREA NO.	D233 N	SUBJECT	RUP	SUBJECT	D36	SUBJECT		SUBJECT	
		5		10		15		20	
	K O R D E L	E V K A				K O R D E L	E V		
		25		30		35		40	
	P K I Y		S U G A R			P L A N T			
		45		50					
(2d, 2d)									
DATE OF PHOTO		TYPE	4	QUALITY	2	CLASS	4	NO. OF CARDS	2
CLASSIFICATION						SOURCE OF PHOTOGRAPH			
040						SAKHAROVA PROVINCEN			
						NOOT <del>...</del> No 2			
						KIEV FEB 1961			
CAPTIONED BY						RL			







PHOTO NO. 863728 LOT NO. R4305 REFERENCE LATITUDE 55 45 N LONGITUDE 37 35 E

COUNTRY USSR PROVINCE

AREA NO	SUBJECT	SUBJECT	SUBJECT	SUBJECT	SUBJECT	SUBJECT	SUBJECT	SUBJECT
B107N	RHP	R6P						
	5		10			15		20
M O S C O W			NEW BUILDINGS					
	25		30			35		40
U / C			SUGAR REFINI					
	45		50					
N P L A N T								

KRASNOPRESNENSKY

(724, 25)

DATE OF PHOTO	TYPE	QUALITY	CLASS	NO. OF CARDS	SOURCE OF PHOTOGRAPH
	H	2	A	2	SARHAROVA PROVINCE
					ANDAT, July No 7
					KIEV, July, 1964

CLASSIFICATION OUP CAPTIONED BY RL



PHOTO NO.	863729	LOT NO.	R 4305	MAP REFERENCE		LATITUDE	45 21 N	LONGITUDE	40 42 E
COUNTRY	USSR		PROVINCE						
AREA NO	C 299 N	SUBJECT	RXP	SUBJECT		SUBJECT		SUBJECT	
		5		10		15		20	
	G U L K E V I C H					S H G A R B E			
	E T P I L E S	25		30		35		40	
	H S K I Y	45		50		G U L K E V I C			
						PLANT			

GETMANOVSKIY SUGAR BEET RECEPTION POINT  
POINT OF THE

DATE OF PHOTO	TYPE	QUALITY	CLASS	NO. OF CARDS	SOURCE OF PHOTOGRAPH
	3	2	4	1	<u>SOKHRENOVA PROMY</u> <u>SHEKHOVA, No 7</u> <u>KIEV July 1947</u>
CLASSIFICATION	OUD				CAPTIONED BY
					RL

PHOTO NO. 863730	LOT NO. R 4389	MAP REFERENCE C	LATITUDE 3110N	LONGITUDE 2953E
COUNTRY EGYPT		PROVINCE ALEXANDRIA GOVERNORATE		
AREA NO. 117P	SUBJECT AUA	SUBJECT 3CW	SUBJECT 3CD	
	5	10	15	20
ALEXANDRIA			SOVIET	W
	25	30	35	40
CLAS		SUBMARINE		F
	45	50		
G		STERNO		SKORIN-CLASS
DESTROYER NAIR R. MG				
3-30				
DATE OF PHOTO	TYPE	QUALITY	CLASS	NO. OF CARDS
18 AUG 62	4	1	2	3
CLASSIFICATION			CAPTIONED BY	



PHOTO NO.	863732	LOT NO.	R4369	MAP REFERENCE	C	LATITUDE	3110N	LONGITUDE	2953E
COUNTRY	EGYPT		PROVINCE	ALEXANDRIA GOVERNORATE					
AREA NO.	117A	SUBJECT	ALB 30	SUBJECT		SUBJECT		SUBJECT	
		5		10		15		20	
	A	L	E	X	A	N	D	R	I
		25		30		35		40	
	L	A	S	S	D	E	S	T	R
		45		50					
	W	I	T	H	E	M	E	R	G

FATEH ALONG SIDE RAG

PART 1 OF 2 PART PANORAMA  
SEE CIA

3-30

25X1A

DATE OF PHOTO	TYPE	QUALITY	CLASS	NO. OF CARDS	SO
19 AUG 62	4	1	2	2	
CLASSIFICATION	SECRET		CAPTIONED BY		

PHOTO NO. 863733		LOT NO. R1307		MAP REFERENCE L		LATITUDE 12 15 N		LONGITUDE 103 45 E	
COUNTRY LAOS				PROVINCE KHAMMOUANG					
AREA NO. 117P	SUBJECT TLA	SUBJECT 300	SUBJECT	SUBJECT	SUBJECT	SUBJECT	SUBJECT	SUBJECT	SUBJECT
	5		10			15			20
	25		30			35			40
	45		50						
L A S S D E S T R O Y E R N A S I K									
L M G W I T H E M E R G E N C Y - C L A S S									
DESTROYER EATEN ALONG SIDE, CMG.									
PART 2 OF 2 PART PANORAMA.									
SEE CIA									
DATE OF PHOTO 3-30		TYPE	QUALITY	CLASS	NO. OF CARDS	SCENE PHOTOGRAPH 25X1A			
					2	[REDACTED]			
CLASSIFICATION		CAPTIONED BY							

PHOTO NO.	863734	LOT NO.	R 4389	MAP REFERENCE	C	LATITUDE	3110N	LONGITUDE	2953E
COUNTRY	EGYPT		PROVINCE ALEXANDRIA GOVERNORATE						
AREA NO	117P	SUBJECT	ALA	SUBJECT	AL41	SUBJECT	AL2	SUBJECT	
		5		10			15		20
	ALEXANDRIA						SOVIET		F
		25		30			35		40
	REICHTER						ALEXANDR		SU
		45		50					
	VOROV						WAR		FREIGHTER
	R. FQ.								

30	DATE OF PHOTO	TYPE	QUALITY	CLASS	NO. OF CARDS	25X1A
18 AUG	6	2	4	1	2	3
CLASSIFICATION	SECRET		CAPTIONED BY Jm			

PHOTO NO. 663735		LOT NO. R 1300		MAP REFERENCE		LATITUDE 3110 N		LONGITUDE 110.3 E	
COUNTRY EGYPT				PROVINCE					
AREA NO. 1117	SUBJECT ALA	SUBJECT 300	SUBJECT	SUBJECT	SUBJECT	SUBJECT	SUBJECT	SUBJECT	SUBJECT
A	5	10	15	20	25	30	35	40	45
C	E	A	V	D	I	R	S	K	O
L	A	S	S	D	E	S	T	R	O
L	M	G	E	E	M	E	R	C	E
DESTROYER		FATEH C.M.G.							
3-30		DATE OF PHOTO	TYPE	QUALITY	CLASS	NO. OF CARDS	NO. OF PHOTOGRAPHS		
11/67		2	4	1	2	2	[REDACTED]		
CLASSIFICATION					CAPTIONED BY				
SECRET					[REDACTED]				

PHOTO NO. 863736	LOT NO. R4389	MAP REFERENCE C	LATITUDE 3110N	LONGITUDE 2953E
COUNTRY EGYPT	PROVINCE ALEXANDRIA GOVERNORATE			
AREA NO. 117P	SUBJECT ALA	SUBJECT AL4	SUBJECT	SUBJECT
A	5	10	15	20
L E X A N D R I A	WAR	F	R	E I
G	22	30	35	40
H T E R S	S T A R	O F	L U X O R	
L	45	50		
M G	A T	P O R T I		

PART 1 OF 2 PART SERIES. SEE CIA

30

DATE OF PHOTO	TYPE	QUALITY	CLASS	NO. OF CARDS	NO. OF PHOTOGRAPHS
18 AUG 62	4	1	2	2	[REDACTED]
CLASSIFICATION SECRET			CAPTIONED BY [Signature]		



PHOTO NO.	863737	LOT NO.	R 4389	MAP REFERENCE	C	LATITUDE	3110N	LONGITUDE	2953E
COUNTRY	EGYPT		PROVINCE ALEXANDRIA GOVERNORATE						
AREA NO.	119P	SUBJECT	ALA	SUBJECT	AL4	SUBJECT	AL2	SUBJECT	
		5	ALEXANDRIA	10		15	SOVIET	20	F
		25	REIGNITER	30	ALEXANDRIA	35		40	U
		45	VOROV	50	C.M.G.		WAR FREIGHTER		
			TANTA R.M.G.				(PART OF)		
PART 2 OF 2 PART SERIES. SEE									
CIA									
30									
DATE OF PHOTO	TYPE	QUALITY	CLASS	NO. OF CARDS	SOURCE OF PHOTOGRAPH				
18 AUG 62	4	1	2	3	[REDACTED]				
CLASSIFICATION	SECRET			CAPTIONED BY					

PHOTO NO.	863738	LOT NO.	R. 4387	MAP REFERENCE	C	LATITUDE	3110N	LONGITUDE	2953E
COUNTRY	EGYPT		PROVINCE	ALEXANDRIA GOVERNORATE					
AREA NO.	117P	SUBJECT	ALA	SUBJECT	SCW	SUBJECT		SUBJECT	
		5	ALEXANDRIA	10		15	INDEX	20	0
		25	WITNESS	30		35	W - C L I P S	40	8
		45	UBDARRINE	50			ALONG SIDE IN CFG		

3-30 25X1A

DATE OF PHOTO	TYPE	QUALITY	CLASS	NO. OF CARDS
18 AUG 62	4	1	2	2
CLASSIFICATION			CAPTIONED BY	
SECRET			[Signature]	



PHOTO NO. 863740		LOT NO. 2-4112		MAP REFERENCE 2		LATITUDE 41 00 N		LONGITUDE 50 E	
COUNTRY 081111				PROVINCE					
AREA NO. 25011	SUBJECT COC	SUBJECT	SUBJECT	SUBJECT	SUBJECT	SUBJECT	SUBJECT	SUBJECT	SUBJECT
5	10	15	20	25	30	35	40	45	50
HISTORICAL		GEOGRAPHICAL		MUSEUM		MSSR			
(7.10)									
DATE OF PHOTO		TYPE	QUALITY	CLASS	NO. OF SLIDS	SOURCE OF PHOTOGRAPH			
					1	RESEARCH UNIT - PHOT. UNIT			
CLASSIFICATION CUC			CAPTIONED BY		RESEARCH UNIT 1961				

Approved For Release 2000/04/27 : CIA-RDP78-05867A000401340046-8

PHOTO NO. 863741 LOT NO. R-4432 MAP REFERENCE U LATITUDE 47 00 N LONGITUDE 28 50 E

COUNTRY USSR PROVINCE

AREA NO	SUBJECT	SUBJECT	SUBJECT	SUBJECT	SUBJECT	SUBJECT	SUBJECT	SUBJECT	SUBJECT
A 250 N	004	ANS							
	5	KISHINEV	10	INSTITUTE	15				20
	25	OF AGRICULTURE	30		35	IN			40
	45	V. FRUNZE	50						

(79)

DATE OF PHOTO	TYPE	QUALITY	CLASS	NO. OF CARDS	SOURCE OF PHOTOGRAPH
	4	2	4	2	KISHINEV: KRATKIY SPRAV OCHNIK - PUTENODITEL' KISHINEV, 1961

PHOTO NO. 863742      LOT NO. 24173      MAP REFERENCE      LATITUDE 55 45 N      LONGITUDE 37 35 E

COUNTRY USSR      PROVINCE

AREA NO	SUBJECT	SUBJECT	SUBJECT	SUBJECT	SUBJECT	SUBJECT	SUBJECT	SUBJECT	SUBJECT
B167N	AEB	AEE							
MOSCOW	5			10		15			20
	25			30		35			40
KERY		PLANT		50					
	45								

(19, 24, 25)

DATE OF PHOTO	TYPE	QUALITY	CLASS	NO. OF CARDS	SOURCE OF PHOTOGRAPH
	4	2	4	2	AUTOMATIZATSIYA V USSR

CLASSIFICATION 040      CAPTIONED BY RL      MOSCOW, 1961



PHOTO NO.	863744	LOT NO.	R-1173	MAP REFERENCE		LATITUDE	55 45 N	LONGITUDE	24 35 E
COUNTRY	USSR								
AREA NO.	31674	SUBJECT	REC	SUBJECT		SUBJECT		SUBJECT	
		5		10		15		20	
	NICOTIN			SHAP		AT		MOB	
	25			30		35		40	
	OWN		BALL		BEARING			PLAN	
	45			50					
	T								
(21)									
DATE OF PHOTO		TYPE	1	QUALITY	2	CLASS	4	NO. OF CARDS	1
SOURCE OF PHOTOGRAPH									
AUTOMATICALLY TAKEN ✓									
SERIAL									
CLASSIFICATION					CAPTIONED BY				
CONF					MOSCOW 1961				



PHOTO NO. 863745 LOT NO. 124177 MAP REFERENCE LATTITUDE 55 45' N LONGITUDE 37 35' E

COUNTRY USSR PROVINCE

AREA NO. 4842 SUBJECT SUBJECT SUBJECT SUBJECT SUBJECT SUBJECT SUBJECT SUBJECT

3167N AF2

M O S C O W S H O P P R O D U C I

N G C Y L I N D E R H E A D S F O

R D I E S E L E N G I N E S AT THE

Moscow Machine Tool Building Plant USSR

Берег Ореховки

(19 21, 25)

DATE OF PHOTO	TYPE	QUALITY	CLASS	NO. OF CARDS	SOURCE OF PHOTOGRAPH
	1	2	A	1	АУТОМАТИЗАЦИЯ У СССР Moscow, 1961

CLASSIFICATION: OKO CAPTIONED BY: RL





Approved For Release 2000/04/27 : CIA-RDP78-05867A000401340046-8

PHOTO NO.	863748	LOT NO.	R 4123	MAP REFERENCE		LATITUDE	55 45 N	LONGITUDE	37 35 E
COUNTRY									
AREA NO.	11-355K								
SUBJECT	SUBJECT	SUBJECT	SUBJECT	SUBJECT	SUBJECT	SUBJECT	SUBJECT	SUBJECT	SUBJECT
BIG N	AEC	RET							
5			10			15			20
M O & C O W			P R E S S E S			\$ E \$		A T	O
25			30			35			40
N E	O F	T H E	\$ H O P S					O F	T
45			50						
H E	M O & C O W		M O	T O R				V E H I C L E	
PLANT IDENTIFIED									
(19, 21) <del>1961</del>									
DATE OF PHOTO	TYPE	QUALITY	CLASS	NO. OF CARDS	SOURCE OF PHOTOGRAPH				
					AUTOMATICALLY IDENTIFIED				
	1	2	4	2	Meadow, 1961				
CLASSIFICATION	NO			CAPTIONED BY		KL			





PHOTO NO. 863751		LOT NO. R4173		MAP REFERENCE		LATITUDE 55 45 N		LONGITUDE 37 35 E	
COUNTRY USSR				PROVINCE					
AREA NO	SUBJECT	SUBJECT	SUBJECT	SUBJECT	SUBJECT	SUBJECT	SUBJECT	SUBJECT	SUBJECT
	BILTON	AHE	ARK						
	5			10		15		20	
	M O S C O W			E L E V A T O R		C O N			
	25			30		35		40	
	T R O L			P A N E L		O F		M I L L I N	
	45			50					
	G			C O M B I N E					
Moscow									
(p4, 25)									
DATE OF PHOTO		TYPE	QUALITY	CLASS	NO. OF CARDS	SOURCE OF PHOTOGRAPH			
		1	2	4	2	AUTOMATIZIRSIYA V SSSR			
						Moscow, 1961			
CLASSIFICATION				CAPTIONED BY					
040				RL					

PHOTO NO. 863752		LOT NO. R4113		MAP REFERENCE		LATITUDE 51 30 N		LONGITUDE 81 15 E	
COUNTRY USSR				PROVINCE					
AREA NO. A239N		SUBJECT AF2	SUBJECT	SUBJECT	SUBJECT	SUBJECT	SUBJECT	SUBJECT	SUBJECT
5		10	15	20	25	30	35	40	45
RUBT		BOV	K	LINE	FOR	P	RO	L	E
25		30	35	40	45	50	55	60	65
BLOCK		HEAD	AT	THE	RUBT	BOVSK	ALRAY	ENGINE	PLANT
(1931)									
DATE OF PHOTO		TYPE	QUALITY	CLASS	NO. OF CARDS	SOURCE OF PHOTOGRAPH			
		1	7	4	1	AUTOMATIZATSIYA 188517 Moscow, 1961			
CLASSIFICATION				CAPTIONED BY					
000				RL					



PHOTO NO. 863753 LOT NO. R 4173 MAP REFERENCE LATTITUDE 59 25 N LONGITUDE 24 45 E

COUNTRY USSR PROVINCE

AREA NO	SUBJECT	SUBJECT	SUBJECT	SUBJECT	SUBJECT	SUBJECT	SUBJECT	SUBJECT	SUBJECT
A 153 N	COA								
	5		10		15			20	
T A L L I N N			M A I N		B U I L D I				
	25		30		35			40	
N G A T			P O L Y T E C H N I C A L						
	45		50						
I N S T I T U T E									
TALLINN									

(9.9)

DATE OF PHOTO	TYPE	QUALITY	CLASS	NO. OF CARDS	SOURCE OF PHOTOGRAPH
	A	2	4	1	TALLINSKIY POLITEKNIЧЕСKIY INSTITUT
CLASSIFICATION				CAPTIONED BY	
OHO				RL	TALLINN, 1961

PHOTO NO.	868754	LOT NO.	24173	MAP REFERENCE		LATITUDE	59 25 N	LONGITUDE	24 45 E
COUNTRY	USSR		PROVINCE						
AREA NO	A 153 N	SUBJECT	CDA	SUBJECT		SUBJECT		SUBJECT	
		5		10		15		20	
	T A L L I N N			N A V A L		P O W E R			
		25		30		35		40	
	I N S T A L L A T I O N					L A B O R			
		45		50					
	A T O R Y					A T T A L I N N			
<u>POLYTECHNICAL INSTITUTE</u>									
(3, 4, 9)									
DATE OF PHOTO		TYPE	1	QUALITY	2	CLASS	4	NO. OF CARDS	1
CLASSIFICATION						CAPTIONED BY		SOURCE OF PHOTOGRAPH	
OHO						RL		TALLINSKIY POLITEKNIЧЕСKIY INSTITUT	
								TALLINN, 1961	

Approved For Release 2000/04/27 : CIA-RDP78-05867A000401340046-8

PHOTO NO.	863755	LOT NO.	R 4173	MAP REFERENCE		LATITUDE	57 25 N	LONGITUDE	24 45 E
COUNTRY	USSR		PROVINCE						
AREA NO.	SUBJECT	SUBJECT	SUBJECT	SUBJECT	SUBJECT	SUBJECT	SUBJECT	SUBJECT	SUBJECT
A 1031	COA	B35							
	5		10			15			20
	TALLINN		ELECTRONIC						
	25		30			35			40
	COMPUTING		MACHINE AT						
	45		50						
	POLYTECHNICAL		INSTITUTE						
	TALLINN								
			(7,23)						
DATE OF PHOTO	TYPE	QUALITY	CLASS	NO. OF CARDS	SOURCE OF PHOTOGRAPH				
	1	3	4	2	TALLINN POLYTECHNICAL INSTITUTE				
CLASSIFICATION	CONFIDENTIAL		CAPTIONED BY		TALLINN				
			RL						

PHOTO NO.	863759	LOT NO.	R 4173	MAP REFERENCE		LATITUDE	59 25 N	LONGITUDE	24 45 E
COUNTRY	USSR		PROVINCE						
AREA NO.	A153N	SUBJECT	CON	SUBJECT	AEQ	SUBJECT		SUBJECT	
		5		10			15		20
	TALLINN	25		30			35		40
	N MATERIALS	45		50					LABORATORY
	RY								
AT TALLINN POLYTECHNICAL INSTITUTE									
(4,7,25)									
DATE OF PHOTO		TYPE	1	QUALITY	3	CLASS	4	NO. OF CARDS	2
CLASSIFICATION						CAPTIONED BY			
CYO						RL			
						SOURCE OF PHOTOGRAPH			
						TALLINSKIY POLITEKHNIICHESKIY INSTITUT			



PHOTO NO.	863758	LOT NO.	2413	MAP REFERENCE		LATITUDE	55 45 N	LONGITUDE	37 35 E
COUNTRY	USSR								
AREA NO.	B167	SUBJECT	N 267	SUBJECT		SUBJECT		SUBJECT	
		5		10		15		20	
	M O F C O W	25		30		35		40	
	M - U O L G A	45		50					
(29)									
DATE OF PHOTO		TYPE	0	QUALITY	2	CLASS	4	NO. OF CARDS	1
CLASSIFICATION						CAPTIONED BY		SOURCE OF PHOTOGRAPH	
040						RL		PRITEVADITEL' DO KAVSKY IME-1 MOSKVA MOSCOW, 1962	

PHOTO NO. 863753		LOT NO. R 4173		MAP REFERENCE		LATITUDE 56 50N		LONGITUDE 35 55E	
COUNTRY USSR				PROVINCE					
AREA NO. D154N	SUBJECT ALD	SUBJECT D36	SUBJECT ALS	SUBJECT	SUBJECT	SUBJECT	SUBJECT	SUBJECT	SUBJECT
	5		10			15			20
KALININ	25		30			35			40
N 23	45		50						

(29, 30)

DATE OF PHOTO	TYPE 4	QUALITY 2	CLASS A	NO. OF CARDS 3	SOURCE OF PHOTOGRAPH
					PRITVEDITEL' POKANAL'Y
					IMENI MOSKVA
CLASSIFICATION 040	CAPTIONED BY RL		MOSCOW, 1962		





PHOTO NO. <b>863751</b>		LOT NO. <b>R473</b>		MAP REFERENCE		LATITUDE <b>56 52 N</b>		LONGITUDE <b>35 55 E</b>	
COUNTRY				PROVINCE					
AREA NO. <b>4342</b>									
SUBJECT		SUBJECT		SUBJECT		SUBJECT		SUBJECT	
<b>DISAN E14</b>									
5		10		15		20			
<b>KALININ</b>		<b>PEDAGOGICAL</b>							
25		30		35		40			
<b>INSTITUT</b>		<b>IMENI</b>		<b>KAL</b>					
45		50							
<b>ININ</b>									
<b>(79)</b>									
DATE OF PHOTO		TYPE	QUALITY	CLASS	NO. OF CARDS	SOURCE OF PHOTOGRAPH			
		<b>4</b>	<b>2</b>	<b>1</b>	<b>1</b>	<b>PRITEVODITEI' PO KANALY</b>			
CLASSIFICATION		CAPTIONED BY							
<b>040</b>		<b>RL</b>				<b>IMENI MOSKVA</b>			
						<b>MOSCOW, 1962</b>			

PHOTO NO.	883762	LOT NO.	R-4394	MAP REFERENCE	U	LATITUDE	69 56 N	LONGITUDE	31 59 E	
COUNTRY	USSR		PROVINCE							
AREA NO	051N	SUBJECT	954	SUBJECT	020	SUBJECT		SUBJECT		
	VAYTOLAKHTI						15	20	25	
	ITE		25	L	30	TOR:	POSS.	35	40	
	EE	BOARD	45		50	SPOON REST				
	REST, & (DEFINITE) SPOON REST RADAR.									
(1, 3, 7, 23)										
DATE OF PHOTO	TYPE	QUALITY	CLASS	NO. OF CARDS	TYPE OF PHOTOGRAPH					
LATE JULY	67	H	2	B	2	[REDACTED]				
CLASSIFICATION	S/NF DISSEM			CAPTIONED BY						

PHOTO NO.	LOT NO.	MAP REFERENCE	LATITUDE	LONGITUDE
883753	R-4394	NE#	69 57 N	32 04 E
COUNTRY	PROVINCE			
USSR				
AREA NO.	SUBJECT	SUBJECT	SUBJECT	SUBJECT
D 51 N	960	C2Q	D20	(NR)
K E K U R S K I Y	5	10	M Y S	20
25	30	35	40	45
ST A L L A T I O N	50	55	60	65
K E K U R S K I Y	70	75	80	85
@ APPROXIMATE POSITION 69 55 N, 32 06 E PART 1 OF 2 PART PAR. SEE CIA				
(2/7)				
DATE OF PHOTO	TYPE	QUALITY	CLASS	NO. OF CARDS
LATE JULY 62	4	2	8	3
CLASSIFICATION	CAPTIONED BY		SOURCE OF PHOTOGRAPH	
S/N.F. JENSEN	V L W		[REDACTED]	

PHOTO NO.	868764	LOT NO.	R-4394	MAP REFERENCE	NEB	LATITUDE	69 57 N	LONGITUDE	32 04 E
COUNTRY	UPPER		PROVINCE						
AREA NO.	D 51 N	SUBJECT	960	SUBJECT	C29	SUBJECT	D20	SUBJECT	(NR)
		5		10		15		20	
	K E K U R	25	S K I Y	30	M Y S	35	U I	40	I N
	S T A L L	45	A T I O N	50	S E	55	O F	60	M A Y S
	K E K U R		S K I Y		@ APPROXIMATE				
POSITION 69 55 N, 32 06 E PART 2 OF 2									
PART MAY SEE CIA									
(3,7)									
DATE OF PHOTO		TYPE		QUALITY		CLASS		NO. OF CARDS	25X1A PHOTOGRAPH
LATE JULY	62	4	2	0	3				
CLASSIFICATION	S/NF DISEN			CAPTIONED BY					
				V L W					

PHOTO NO: 863765 LOT NO: R-4394 MAP REFERENCE: NEB LATITUDE: 69 57 N LONGITUDE: 32 04 E

COUNTRY: USSR PROVINCE:


AREA NO	SUBJECT	SUBJECT	SUBJECT	SUBJECT	SUBJECT	SUBJECT	SUBJECT	SUBJECT
D 51 N	990	C2G	D80					
	5		10		15			30
KEKURSK	Y	MYB		NR				40
	25		30		35			40
INSTAL	L	A	T	I	O	N	@	APP
	45		50					
OX	G	9	54	N	32		06	E

(2,7)

DATE OF PHOTO	TYPE	QUALITY	CLASS	NO. OF CARDS	SOURCE OF PHOTOGRAPH
LATE JULY	6	2	4	2	B
CLASSIFICATION	SECRET			CAPTIONED BY	VLW
8/UF DISEM					

PHOTO NO.	863766	LOT NO.	R-4393	MAP REFERENCE	NLS	LATITUDE	69 53 N	LONGITUDE	32 20 E
COUNTRY	USSR		PROVINCE						
AREA NO.	51 N	SUBJECT	AHO D20	SUBJECT		SUBJECT		SUBJECT	
	5		10			15			20
	25		30			35			40
	45		50						
SKORBEYEVA, MY OBSERVABLE M: CROWAVE-RE CAY TOWER									
(2 (23))									
DATE OF PHOTO	TYPE	QUALITY	CLASS	NO. OF CARDS	SOURCE				
late July	62A	2	B	1	25X1A [REDACTED]				
CLASSIFICATION	SECRET			CAPTIONED BY		TLW			

PHOTO NO. 863757	LOT NO. R-4394	MAP REFERENCE NIE	LATITUDE 69 50 N	LONGITUDE 32 31 E
COUNTRY ZIBR		PROVINCE		
AREA NO. D 51 N	SUBJECT 984	SUBJECT D21	SUBJECT	SUBJECT
MAY -	5	15	MAY 5	20
A R	25	30	TOKEN	40
T Y P E	45	50	[R A O N A R]	& OTHER U/I
RADAR W. OF MIA MAY-NAVOLOK @ APPROXIMATELY				
POSITION 69 50 N, 32 25 E				
(2, (23))				
DATE OF PHOTO	TYPE	QUALITY	CLASS	NO. OF CARDS
Late July	62	4	2	8
CLASSIFICATION	S/UF DISSEM		CAPTIONED BY HLW	



25X1A

PHOTO NO. 863768		LOT NO. R-4394		MAP REFERENCE NIS		LATITUDE 69 50 N		LONGITUDE 32 31 E	
COUNTRY USSR					PROVINCE				
AREA NO.	SUBJECT	SUBJECT	SUBJECT	SUBJECT	SUBJECT	SUBJECT	SUBJECT	SUBJECT	SUBJECT
051N	784	D21						(NR)	
	5	10			15				20
MAY	-	NAVOLOK			MY				RAD
	25	30			35				40
AR	BITE	INCL.			1				TOKEN
	45	50							
	TYPE	[RARA]							& OTHER USE
RADAR W. OF MVE MAY-NAVOLOK @ APPROXIMATE POSITION OF 69 50 N, 32 25 E.									
(2,23)									
DATE OF PHOTO		TYPE	QUALITY	CLASS	NO. OF CARDS	EX-1A PHOTOGRAPH			
Late July		62	A	Z	B	[REDACTED]			
CLASSIFICATION		CAPTIONED BY							
		BLUE DIESEL			KLV				



PHOTO NO. 863769	LOT NO. R-4394	MAP REFERENCE NLS	LONGITUDE 69 46 N	LATITUDE 32 57 E
---------------------	-------------------	----------------------	----------------------	---------------------

COUNTRY USSR	PROVINCE
-----------------	----------

AREA NO	SUBJECT	SUBJECT	SUBJECT	SUBJECT	SUBJECT	SUBJECT	SUBJECT	SUBJECT
D 51 N	A40	D 20					(NR)	
L O G -	<sup>5</sup> N A V O L O K	<sup>10</sup>	M Y	<sup>15</sup> \$			P R O	<sup>20</sup>
B.	<sup>25</sup> C O N \$ O L	<sup>30</sup>	M A B T	<sup>35</sup> \$ W			O F	<sup>40</sup>
M Y \$	<sup>45</sup> L O G - N A V O L O K	<sup>50</sup>	@ APPROXIMATE					
POSITION OF 69 46 N, 32 55 E.								

(2, 23)

DATE OF PHOTO	TYPE	QUALITY	CLASS	NO. OF CARDS	SOURCE
late July	6	2	A	2	B
CLASSIFICATION	CAPTIONED BY				
S/NF Dissem	ULW				

PHOTO NO.	863770	LOT NO.	R-4394	MAP REFERENCE	NIS	LATITUDE	69 46 N	LONGITUDE	32 57 E	
COUNTRY	URSS		PROVINCE							
AREA NO.	051 N	SUBJECT	A40	SUBJECT	020	SUBJECT		SUBJECT		
	L	O	G	-	<sup>5</sup> N	A	V	<sup>10</sup> L	<sup>20</sup> O	
	B.	<sup>25</sup> C	<sup>30</sup> O	<sup>35</sup> N	<sup>40</sup> S	<sup>45</sup> O	<sup>50</sup> L	<sup>55</sup> M	<sup>60</sup> A	
	M	<sup>65</sup> Y	<sup>70</sup> S	<sup>75</sup> L	<sup>80</sup> O	<sup>85</sup> G	<sup>90</sup> -	<sup>95</sup> N	<sup>100</sup> A	
	V O L O K @ APPROXIMATELY									
	POSITION OF 69 46N, 32 55 E.									
	(2, 23.)									
DATE OF PHOTO	late July		TYPE	6	QUALITY	2	CLASS	B	NO. OF CARDS	2
CLASSIFICATION	S/NF Dissent						CAPTIONED BY	ULW		

25X1A

PHOTO NO. 863771		LOT NO. R-4294		MAP REFERENCE NLS		LATITUDE 69 40 N		LONGITUDE 32 55 E	
COUNTRY USSR					PROVINCE				
AREA NO.	SUBJECT	SUBJECT	SUBJECT	SUBJECT	SUBJECT	SUBJECT	SUBJECT	SUBJECT	SUBJECT
U S I N	H A V	D 21						(NR)	
L O G -	<sup>5</sup> H A V O L O K		<sup>10</sup>		M Y	<sup>15</sup> E			<sup>20</sup> P R O
	<sup>25</sup> C O N T O L		<sup>30</sup>		M A S T	<sup>35</sup> S W			<sup>40</sup> I F
M Y S	<sup>45</sup> L O G - N A V O L O K		<sup>50</sup>						
<p><del>69 40 N, 32 55 E.</del></p> <p>12, 21</p>									

DATE OF PHOTO	TYPE	QUALITY	CLASS	NO. OF CARDS	SOURCE
late July 62	4	2	8	2	25X1A
CLASSIFICATION				CAPTIONED BY	
S/NP - Reserve				V. G.	

PHOTO NO. 863772		LOT NO. R-4394		MAP REFERENCE UDS		LATITUDE 69 45 N		LONGITUDE 33 05 E	
COUNTRY USSR					PROVINCE				
AREA NO	SUBJECT	SUBJECT	SUBJECT	SUBJECT	SUBJECT	SUBJECT	SUBJECT	SUBJECT	SUBJECT
051 N	AM0	D20							
	LAUSH	M Y		(N E)				SNIS	
	TATI	ON							
located in vicinity BETWEEN MYE LAUSH & MYE TAYP-NAVOLOR (6943N, 3308E).									
(2, 23)									
DATE OF PHOTO		TYPE	QUALITY	CLASS	NO. OF CARDS	SOURCE 25X1A			
Late July		6 2 #	2	0	2	[REDACTED]			
CLASSIFICATION				CAPTIONED BY					
SECRET				V L W					

PHOTO NO.	863773	LOT NO.	R-4394	MAP REFERENCE	NI\$	LATITUDE	69 45 N	LONGITUDE	33 05 E
COUNTRY	USSR								
AREA NO.	D 51 N	SUBJECT	D20	SUBJECT		SUBJECT		SUBJECT	
	L A U S H		MY \$		TO				CO A B T
		25			30				
		45			50				
BETWEEN MY \$ LAUSH									
\$ MY \$ TEXP-NAUOLOK (69 43 N, 33 08 E)									
(2)									
DATE OF PHOTO	TYPE	QUALITY	CLASS	NO. OF CARDS	25X1A				
Late July	6 2 4	2	8	1	[REDACTED]				
CLASSIFICATION	\$ / NF DISSEM			CAPTIONED BY					

PHOTO NO.	863774	LOT NO.	R-4394	MAP REFERENCE	NI 5	LATITUDE	69 45 N	LONGITUDE	33 05 E
COUNTRY	USSR		PROVINCE						
AREA NO.	D 51 N	SUBJECT	ALA D20	SUBJECT		SUBJECT		SUBJECT	
	5	L A U S H	10	M Y B	15	L I G H T	20	( L O C	
	25	P R O B.	30	C O R R E C T)	35		40		
	45		50						
(2, 30)									
DATE OF PHOTO		TYPE	QUALITY	CLASS	NO. OF CARDS	SOURCE			
late July		G 2	4	2	2	25X1A			
CLASSIFICATION	S/NF Dissem			CAPTIONED BY					
				KLV					

PHOTO NO. 863775		LOT NO. R-4394		MAP REFERENCE NIB		LATITUDE 69 45 N		LONGITUDE 33 05 E	
COUNTRY USSR					PROVINCE				
AREA NO. D 51 N	SUBJECT ALA	SUBJECT D20	SUBJECT	SUBJECT	SUBJECT	SUBJECT	SUBJECT	SUBJECT	SUBJECT
L A U B H	5	M Y B	10	L I G H T	15	( L O C	20		
P R O B.	25	C O R R E C T	30		35		40		
	45		50						
(2, 30)									
DATE OF PHOTO		TYPE	QUALITY	CLASS	MO. OF CARDS	SOURCE 25X1A			
late July		G 2	4	2	B	2			
CLASSIFICATION SECRET					CAPTIONED BY S/NF DUBEM VLW				

PHOTO NO.	863776	LOT NO.	R-4394	MAP REFERENCE	NIS	LATITUDE	69 45 N	LONGITUDE	33 08 E
COUNTRY	USSR								
AREA NO.	U 51 N	SUBJECT	D20	SUBJECT		SUBJECT		SUBJECT	
	LAUSH		5	MYI	10	NR		COAST	750
			25		30				40
			45		50				
BETWEEN MYI LAUSH & MYI TEYP-NAUOLOK (69 43 N, 33 08 E)									
(2)									
DATE OF PHOTO	TYPE	QUALITY	CLASS	NO. OF CARDS	SO [REDACTED] 25X1A				
Late July	G 2 A	2	B	1	[REDACTED]				
CLASSIFICATION	I/NF DISSEM			CAPTIONED BY VLW					



PHOTO NO. <b>853777</b>		LOS NO. <b>R-429N</b>		MAP REFERENCE <b>NI 1</b>		LATITUDE <b>69 45 N</b>		LONGITUDE <b>33 05 E</b>	
COUNTRY <b>Viet</b>				PROVINCE					
AREA NO	SUBJECT	SUBJECT	SUBJECT	SUBJECT	SUBJECT	SUBJECT	SUBJECT	SUBJECT	SUBJECT
<b>U 51 N</b>	<b>D 29</b>								
	<b>5 H</b>	<b>NY 1</b>		<b>10</b>	<b>NK</b>		<b>TS</b>		<b>20</b>
	<b>25</b>			<b>30</b>			<b>35</b>		<b>40</b>
	<b>45</b>			<b>50</b>					
<b>BETWEEN MY 2 LINES</b>									
<b>9 MY 2 TRIP - NAVOLOK (69 43 N, 33 02 E)</b>									
<b>(2)</b>									
DATE OF PHOTO		TYPE	QUALITY	CLASS	NO. OF CARDS	SO			
<b>Late July</b>		<b>67</b>	<b>1</b>	<b>2</b>	<b>8</b>	<b>1</b>			
CLASSIFICATION <b>SECRET</b>					CAPTIONED BY <b>HLK</b>				

25X1A



PHOTO NO. 863778 LOT NO. R-4394 MAP REFERENCE VLS LATITUDE 69 43 N LONGITUDE 33 08 E

COUNTRY USSR PROVINCE

AREA NO	SUBJECT	SUBJECT	SUBJECT	SUBJECT	SUBJECT	SUBJECT	SUBJECT	SUBJECT
D 51 N	D 20	ALA						
T 8 Y P	5 - N	10 AV O L O K			15 M Y S			20 U/I
	25 T O W E R	30 - L I K E			35 O B J E C T			40 P
	45 O B S.	50 L I G H T						

(3, 30)

25X1A

DATE OF PHOTO	TYPE	QUALITY	CLASS	NO. OF CARDS	NO.
Late July 6	2	4	2	B	
CLASSIFICATION	S / OF [Signature]			CAPTIONED BY	ULW

PHOTO NO.	883779	LOT NO.	RH452	MAP REFERENCE	C	LATITUDE	1835N	LONGITUDE	1616W
COUNTRY	SENEGAL		PROVINCE						
AREA NO.	284	SUBJECT	ANG	SUBJECT	CZE	SUBJECT		SUBJECT	
		5		10		15		20	
		25		30		35		40	
		45		50					
Z I G W I N C H O R P E A N U T S T O B E P R O C E S S E D I N T O O I L & O I L C A K E O I L C A K E IS USED AS ANIMAL FEED.									
24 DATE OF PHOTO: 1 X 6 0 TYPE: 4 QUALITY: 1 CLASS: 4 NO. OF CARDS: 2 CAPTIONED BY: OVO [Signature]									




PHOTO NO. 863780 LOT NO. RA452 MAP REFERENCE C LATITUDE 1235N LONGITUDE 1616W

COUNTRY SENEGAL PROVINCE

AREA NO 28G SUBJECT AHP CSE SUBJECT SUBJECT SUBJECT SUBJECT SUBJECT SUBJECT

5	10	15	20
Z I G U I N C H O R		S E I C	P E R
25	30	35	40
N U T O I L R E F I N E R Y			
45	50		
F I R A G E T A N K S		ONE OF THE	
LARGEST IN THE COUNTRY			

24-25

DATE OF PHOTO	TYPE	QUALITY	CLASS	NO. OF CARDS	SOURCE OR ORIGIN
1860	4	1	4	2	[REDACTED]

CLASSIFICATION 000 CAPTIONED BY Jim

PHOTO NO. 863781 LOT NO. RA452 MAP REFERENCE C LATITUDE 1235N LONGITUDE 1616W

COUNTRY SENEGAL PROVINCE

AREA NO 28G SUBJECT AHP SUBJECT C2E SUBJECT SUBJECT SUBJECT SUBJECT SUBJECT

Z I B U I N C H O R S E I C P E R

N U T O I L R E F I N E R Y E S

T O R A G E T A N K S SHELLS ARE BURNED AS FUEL FOR ELECTRIC POWER FOR ENTIRE AREA OF CITY.

24-25

DATE OF PHOTO	TYPE	QUALITY	CLASS	NO. OF CARDS	SOURCE OF INFORMATION
17 E 0	4	1	4	2	[REDACTED]
CLASSIFICATION 000				CAPTIONED BY Jim	

PHOTO NO. 883782 LIST NO. RA452 MAP REFERENCE C LATITUDE 1602N LONGITUDE 1630W

COUNTRY SENEGAL PROVINCE

AREA NO 28G SUBJECT D36 SUBJECT AKN SUBJECT SUBJECT SUBJECT SUBJECT SUBJECT SUBJECT SUBJECT

S A I N T L O U I S F A I D H E R  
 B E B R I D G E S E C O N D P I  
 L L A R O P E N S B R I D G E S E C T I O N

BY ROTATING TO LET LARGE VESSELS THRU

28-29

DATE OF PHOTO	TYPE	QUALITY	CLASS	NO. OF CARDS	SOURCE OF PHOTOGRAPH
1860	4	1	4	2	[REDACTED]
CLASSIFICATION 000				CAPTIONED BY Jim	

PHOTO NO. 863783 LOT NO. RA452 MAP REFERENCE C LATITUDE 16 02 N LONGITUDE 16 30 W

COUNTRY SENEGAL PROVINCE

AREA NO	SUBJECT	SUBJECT	SUBJECT	SUBJECT	SUBJECT	SUBJECT	SUBJECT	SUBJECT	SUBJECT
28G	ALA	AL4	AL2	AKW					
	5		10			15			20
	A I N T	L O W I				S O U L A C			
	25		30			35			40
	A T D O C K		F A I D			H E R B E			B
	45		50						
	R I D G E	L	B G						

28-30

DATE OF PHOTO	TYPE	QUALITY	CLASS	NO. OF CARDS	SOURCE CAPTIONED BY
18 6 0	4	1	4	4	[REDACTED]
CLASSIFICATION				CAPTIONED BY	
000				Jm	

PHOTO NO.	883784	LOT NO.	R4452	MAP REFERENCE	C	LATITUDE	1602N	LONGITUDE	1630W
COUNTRY	SENEGAL		PROVINCE						
AREA NO	28G	SUBJECT	C62	SUBJECT	C31	SUBJECT	D36	SUBJECT	AKW
		5		10			15		20
	A I N T		L O U I S		(NA)		L K G		
	25		30			35		40	
	F R N - D		A R I S L A N D				A C R U		
	45		50						
	S E S E N E G A L		R				A T SAHR,		
RESIDENTIAL SUBURB OF CITY. FAID HERBE BRICE									
RMG.									
6-7-28									
DATE OF PHOTO	TYPE	QUALITY	CLASS	NO. OF CARDS	SOURCE OF PHOTO				
1460	4	1	4	4	[REDACTED]				
CLASSIFICATION	OUD			CAPTURED BY					
				Jm					



PHOTO NO. 853755 LOT NO. RH452 MAP REFERENCE C LATITUDE 1602N LONGITUDE 1630W

COUNTRY SENEGAL PROVINCE

AREA NO. 286 SUBJECT AKW SUBJECT AKW SUBJECT SUBJECT SUBJECT SUBJECT SUBJECT SUBJECT

5 10 15 20  
S A I N T L O U I S S E R V A T I

25 30 35 40  
U S B R I D G E C O N N E C T I N G

45 50  
C I T I W I T H S A N D B E

28

STATINTI

DATE OF PHOTO	TYPE	QUALITY	CLASS	NO. OF CARDS	SOURCE
<u>1</u> <u>6</u> <u>9</u>	<u>4</u>	<u>1</u>	<u>4</u>	<u>2</u>	[REDACTED]

CLASSIFICATION 000 CAPTIONED BY Jm



PHOTO NO. 893757		LOT NO. R4452		MAP REFERENCE C		LATITUDE 1602N		LONGITUDE 1630W	
COUNTRY SENEGAL					PROVINCE				
AREA NO. 28G		SUBJECT HCB	SUBJECT C62	SUBJECT	SUBJECT	SUBJECT	SUBJECT	SUBJECT	SUBJECT
S	A	I	N	T	L	O	U	I	S
D	O	D	D	S					
6-7		DATE OF PHOTO	TYPE	QUALITY	CLASS	NO. OF CARDS	SOURCE ORIGIN (REF)		
		1960	4	1	4	2	[REDACTED]		
CLASSIFICATION 000				CAPTIONED BY Jim					

890755	LOT NO.	R4452	MAP REFERENCE	C	LATITUDE	1440N	LONGITUDE	1726W	
COUNTRY	SENEGAL		PROVINCE						
AREA NO	28G	SUBJECT	ALA	AL4	AL2				
	5			10		15		20	
	25			30		35		40	
	45			50					
DAKAR LOADING THE B DWEL - MOG DAD WITH TR ANBHIPPED GOOD & BOUND FOR MATAM.									

30	DATE OF PHOTO	TYPE	QUALITY	CLASS	NO. OF CARDS	SOURCE OF PHOTOGRAPH
	1760	4	1	4	3	[REDACTED]
CLASSIFICATION	000		CAPTIONED BY <i>Jm</i>			



PHOTO NO. 863790      LOT NO. R4452      MAP REFERENCE C      LATITUDE 1602 N      LONGITUDE 1630 W

COUNTRY SENE GAL      PROVINCE

AREA NO 28G      SUBJECT CCB      SUBJECT      SUBJECT      SUBJECT      SUBJECT      SUBJECT      SUBJECT      SUBJECT

5	10	15	20
\$ A I N T	L O W I S	(R)	U D V
25	30	35	40
I L L A G E			
45	50		

6-7

STATINTI

DATE OF PHOTO	TYPE	QUALITY	CLASS	NO. OF CARDS	SO
18 6 0	4	1	4	1	

CLASSIFICATION OUD      CAPTIONED BY Jim

PHOTO NO. 863791 LOT NO. R4452 MAP REFERENCE C LATITUDE 1440N LONGITUDE 1726W

COUNTRY SENEGAL PROVINCE

AREA NO 28G SUBJECT AKU SUBJECT C16 SUBJECT SUBJECT SUBJECT SUBJECT SUBJECT SUBJECT

D	A	K	A	R	5			10				15	T	O	W	A	R	D	20	
C	A	P	25	M	A	N	U	E	L	30			35	P	R	E	S	I	D	40
N	T	V	45	H	O	M	E		E	B	G	50								

INTV. HOME E. B. G.; CHANGE OF  
 JUSTICE B. G. R. B. G.

6-7-28

STATINTI

DATE OF PHOTO	TYPE	QUALITY	CLASS	NO. OF CARDS	SOURCE
1460	4	1	4	2	[Redacted]

CLASSIFICATION OUC CAPTIONED BY Jim


PHOTO NO. 863792 LOT NO. RH52 MAP REFERENCE C LATITUDE 1440N LONGITUDE 1726W

COUNTRY SENEGAL PROVINCE

AREA NO. 28G SUBJECT ALA SUBJECT CGZ SUBJECT SUBJECT SUBJECT SUBJECT SUBJECT SUBJECT SUBJECT

5	10	15	20
<u>D A K A R</u>	<u>L K G</u>	<u>T O W A R D</u>	<u>C I</u>
25	30	35	40
<u>T Y</u>	<u>F R O M</u>	<u>U N</u>	<u>C O M P L E T E D</u>
45	50		
<u>J E T T Y</u>	<u>T O</u>	<u>G O R E E</u>	<u>I S L A N D</u>

6-30

DATE OF PHOTO	TYPE	QUALITY	CLASS	NO. OF CARDS	SOME OTHER INFORMATION
<u>1469</u>	<u>4</u>	<u>1</u>	<u>4</u>	<u>2</u>	

CLASSIFICATION 000 CAPTIONED BY Jm