

Approved For Release 2000/04/27 : CIA-RDP78-05867A000401340045-9
REGIB

Approved For Release 2000/04/27 : CIA-RDP78-05867A000401340045-9

PHOTO NO.	863595	LOT NO.	R 3934	MAP REFERENCE	N11	LATITUDE	05-53N	LONGITUDE	56-19W
COUNTRY	Surinam								
AREA NO.	39E	SUBJECT	C34	SUBJECT		SUBJECT		SUBJECT	
	1	5	10	15	20				
	25	30	35	40					
	45	50							
CORON, E BACKYARD OF NEGRO FAMILY. PIGS ARE IN PEN TO RIGHT. THIS IS YARD IS DIRTY & CLUTTERED.									
	7								
DATE OF PHOTO	JUNE 62	TYPE	3	QUALITY	1	CLASS	4	NO. OF CARDS	1
CLASSIFICATION	CONFIDENTIAL		CAPTIONED BY		[REDACTED]				

Approved For Release 2000/04/27 : CIA-RDP78-05867A000401340045-9

PHOTO NO. 808596 LOT NO. R 3934 MAP REFERENCE Ni\$ LATITUDE 05-53N LONGITUDE 56-19W

COUNTRY Surinam PROVINCE

AREA NO.	SUBJECT	SUBJECT	SUBJECT	SUBJECT	SUBJECT	SUBJECT	SUBJECT	SUBJECT	SUBJECT
39E	C34								
CORON	E			TYPICAL					HOW
SING									

7

DATE OF PHOTO	TYPE	QUALITY	CLASS	NO. OF CARDS	SC
June 62	3	1	4	1	
CLASSIFICATION	CONFIDENTIAL		CAPTIONED BY	GP	


STATINTL


PHOTO NO. 863597	LOT NO. R 39 34	MAP REFERENCE C	LATITUDE 05-02N	LONGITUDE 55-02W												
COUNTRY Soviet Union	PROVINCE															
AREA NO. 39E	SUBJECT A42	SUBJECT	SUBJECT	SUBJECT	SUBJECT	SUBJECT	SUBJECT	SUBJECT								
A	F	F	O	B	A	K	K	A	\$	O	I	L	T	Y	P	E
	A	B	O	V	E	T	H	E	D	A	M.					

fill will come to about the level where picture was taken.

17	DATE OF PHOTO	TYPE	QUALITY	CLASS	NO. OF CARDS	STATINTL
	May 6 2	3	1	4	1	[REDACTED]
CLASSIFICATION	ow			CAPTIONED BY		

PHOTO NO.	883598	LOT NO.	R 2934	MAP REFERENCE	C	LATITUDE	05-02 N	LONGITUDE	55-02 W
COUNTRY	Siam								
AREA NO.	37E	SUBJECT	A 4.2	SUBJECT		SUBJECT		SUBJECT	
		5	B A K K A	10		D A M	15	F R.	20
		25		30			35		40
		45	S I D E	50		D F		S U R I N A M	R.

Dam must still be raised several feet.
 Concrete section can be seen in the
 distance & the earth-fill sections in the fg.

17

DATE OF PHOTO	TYPE	QUANTITY	CLASS	NO. OF CARDS	STATINTL
May 62	3	1	4	1	[REDACTED]
CLASSIFICATION	C160		CAPTIONED BY		[REDACTED]
					[REDACTED]

PHOTO NO. 863599 LOG NO. R3934 MAP REFERENCE C LATITUDE 05-02N LONGITUDE 55-02W

COUNTRY Surinam PROVINCE —

AREA NO 39E SUBJECT A42

A	F	F	O	B	A	K	K	A		C	E	N	T	E	R	\$	E
C	T	I	O	N	O	F	D	A	M	W	I	T	H	C	R		
A	N	E			O	N	B	O	T	H	E	N	D				

This section will house all of the dam equipment. To right area will be flooded. To left downstream

17

DATE OF PHOTO	TYPE	QUALITY	CLASS	NO. OF CARDS
May 62	3	1	4	1

STATINTL
 [REDACTED]

PHOTO NO. 863890		LOT NO. K 3934		MAP REFERENCE C		LATITUDE 05-02 N		LONGITUDE 55-02 W	
COUNTRY <u>Serimam</u>				PROVINCE _____					
AREA NO. 39E		SUBJECT AHZ	SUBJECT AKW	SUBJECT	SUBJECT	SUBJECT	SUBJECT	SUBJECT	SUBJECT
A T O N E		Q U A R R Y		D A M		B L A S T		I N F O O T	
O F									
<p>Bridge in fg. spans Serimam River. Bridge in fg. goes to the center section of the dam.</p>									
(152)									
DATE OF PHOTO 17-28		TYPE 3	QUALITY 1	CLASS 4	NO. OF CARDS 2	SOURCE PHOTOGRAPH [REDACTED]			
CLASSIFICATION May 62		[REDACTED]	[REDACTED]	CAPTIONED BY JP	[REDACTED]				


Approved For Release 2000/04/27 : CIA-RDP78-05867A000401340045-9

PHOTO NO.	862602	LOT NO.	R 3934	MAP REFERENCE	C	LATITUDE	05-02 N	LONGITUDE	55-02 W
COUNTRY	Surinam		PROVINCE						
AREA NO	39E	SUBJECT	AKW	D36					
	A	F	B	K	A	L	K	G	D
	T	R	E	A	M	W	I	T	H
	B	G				B	R	I	D
						G	E		I
									N
									\$

Water level is low.

1-28

STATINTL



DATE OF PHOTO	TYPE	QUALITY	CLASS	NO. OF CARDS
May 6 2	3	1	4	2
CLASSIFICATION	DUG		CAPTIONED BY JP	

PHOTO NO.	862603	LOT NO.	R 3934	MAP REFERENCE	C	LATITUDE	05-02N	LONGITUDE	55-02W
COUNTRY	Surinam		PROVINCE						
AREA NO	39E	SUBJECT	A42	SUBJECT		SUBJECT		SUBJECT	
	0	5	10	15	20				
	A	F	F	O	B	A	K	K	A
		25	30	35	40				
	C	T	I	O	N				
		45	50						
	E.								
NOTE: TYPE OF TRUCK IN THE ROCK QUARRY.									
17									
DATE OF PHOTO	TYPE	QUALITY	CLASS	NO. OF CARDS	STATINTI				
May 62	3	1	4	1	[REDACTED]				
CLASSIFICATION	own		CAPTIONED BY		JP				

PHOTO NO. 862604 ICT NO. R 3934 MAP REFERENCE C LATITUDE 05-50N LONGITUDE 55-10W

COUNTRY Surinam PROVINCE

AREA NO 39E SUBJECT C34

PARA A I B O (N.R.) JAVAN
E & F F A M I L Y & H O U S E A
L O N G E - W. H I G H W A Y A B O U T
5 M I L E S E. O F T O W N.

7

DATE OF PHOTO	TYPE	QUALITY	CLASS	NO. OF CARDS	STATINTL
May 6 2	3	1	4	1	[REDACTED]
CLASSIFICATION	ono	CAPTIONED BY	JP		

PHOTO NO. 863605	LICIT NO. R 3934	MAP REFERENCE C	LATITUDE 05-50 N 55-10 W	
COUNTRY Surinam		PROVINCE		
AREA NO. 39E	SUBJECT AKU	SUBJECT D42	SUBJECT	SUBJECT
P A R A M A R I B O (N R.) I G H W A Y 1 5 m. E. O F T O W N.				

*This area is all hard-topped highway.
 The jungle is cut back for about 100 feet
 on both sides of the road.*

1-28

STATINTL

DATE OF PHOTO	TYPE	QUALITY	CLASS	NO. OF CARDS	
May 6 2	3	1	4	2	
CLASSIFICATION					CAPTIONED BY
					<i>our</i> <i>JP</i>

PHOTO NO.	863606	LIST NO.	R 3734	MAP REFERENCE	C	LATITUDE	—	LONGITUDE	—
COUNTRY	Surinam								
AREA NO.	37E	SUBJECT	AKU	SUBJECT	AHH	SUBJECT		SUBJECT	
	L	O	G	\$	A	L	O	N	G
								H	I
								G	H
								W	A
								Y	
Head logs cut by Amerindian + Bush Negroes.									
24-28									
DATE OF PHOTO	TYPE	QUALITY	CLASS	NO. OF CARDS	STATINTI				
May 6 2	3	1	4	2					
CLASSIFICATION	0100			CAPTIONED BY		JP.			
FORM NO. 1 Jun 56	Approved For Release 2000/04/27 : CIA-RDP78-05867A000401340045-9								GPO 918791

PHOTO NO. 863607 LIST NO. R 3934 MAP REFERENCE C LATITUDE — LONGITUDE —

COUNTRY Surinam PROVINCE —

AREA NO	SUBJECT	SUBJECT	SUBJECT	SUBJECT	SUBJECT	SUBJECT	SUBJECT	SUBJECT
39E	D 4 1/2							
	5	10	15	20				
	25	30	35	40				
	45	50						

TYPICAL VEGETATION
 DJACENT TO A CLEARING
 IN COASTAL AREA.

NOTE: VINE & LOW VEGETATION
 NEXT TO THE CLEARING.

DATE OF PHOTO	TYPE	QUALITY	CLASS	NO. OF CARDS	STATINTI
May 62	3	1	4	1	[REDACTED]
CLASSIFICATION	010				
			CAPTIONED BY		
			[Signature]		

PHOTO NO.	862608	LOT NO.	R3734	MAP REFERENCE	C	LATITUDE	05-50 N	55-10 W
COUNTRY	Suriname		PROVINCE					
AREA NO	37E	AH2	SUBJECT	SUBJECT	SUBJECT	SUBJECT	SUBJECT	SUBJECT
P A R A M A R I B O		(N R.)	S M A L L					
A R E A		B E I N G		C L E A R E D				
F O R		L A S H		BURN				T Y P E
AGRICULTURE PROBABLY BY BUSH								
NEGRO\$ AREA IS 15 MILE\$								
E. OF TOWN CLOSE TO E.-W.								
ROUTE.								

24	STATINTI			
DATE OF PHOTO	TYPE	QUALITY	CLASS	NO. OF CARDS
May 6 2	3	1	4	1
CLASSIFICATION	PWO		CAPTIONED BY	

PHOTO NO. 863609 LOT NO. R 3934 MAP REFERENCE C LATITUDE 07-14 N LONGITUDE 58-34 W

COUNTRY British Guiana PROVINCE

AREA NO	19 E	SUBJECT	ALG	SUBJECT		SUBJECT		SUBJECT		SUBJECT		SUBJECT	
	T	A	P	A	K	U	M	A		C	O	N	S
	O	N	W	O	R	K	O	N		L	A	K	E
	\$	F	O	R	P	R	O	J	E	C	T		

29

STATINTL [Redacted]

DATE OF PHOTO	TYPE	QUALITY	CLASS	NO. OF CARDS
June 62	3	1	4	1

10-21

PHOTO NO. 883610

LOT NO.

R 3434

MAP REFERENCE

C

LATITUDE

07-14N

LONGITUDE

58-34W

COUNTRY

British Guiana

PROVINCE

AREA NO

19E

SUBJECT

A42

SUBJECT

SUBJECT

SUBJECT

SUBJECT

SUBJECT

SUBJECT

SUBJECT

T	A	P	A	K	U	M	A													20	
M																					40
R	O	L																			50

5 10 15 20 25 30 35 40 45

BASE OF DAM SHOWING WATER CONT ROLL FACILITIES

17-24

DATE OF PHOTO

TYPE

QUANTITY

CLASS

NO. OF CARDS

June 6-2

4

1

4

1

CAPTIONED BY

DW

JPP

STATINTL

PHOTO NO.	863611	LOT NO.	R3934	MAP REFERENCE	C	LATITUDE	07-14N	LONGITUDE	58-34W
COUNTRY	British Guiana								
AREA NO.	19E	SUBJECT	A42	SUBJECT		SUBJECT		SUBJECT	
		5		19		15		20	
			TAPAKUM A			DAM		UC	ON
		25		30		35			40
			P R O J E C T						
		45		50					

STATINTI

DATE OF PHOTO	17-24	TYPE		QUALITY		CLASS		NO. OF CARDS	
	June 6-2		4	1		4	1		
CLASSIFICATION	ono		CAPTIONED BY		pp				



GPO 918791

PHOTO NO. 863612 LOT NO. R 3734 MAP REFERENCE C LATITUDE 07-14N LONGITUDE 56-34W

COUNTRY	British Guiana							
AREA NO.	19E	AHT						
	5	TAPAKUMA		10	WATER		CONT	
	25	ROLL SYSTEM		30	U.C.		DN	PROJ
	45	E.C.T.		50				

24

STATINTI

DATE OF PHOTO	TYPE	QUALITY	CLASS	NO. OF CARDS	
June 62	3	1	4	1	
CLASSIFICATION	OVS		CAPTIONED BY		gp

PHOTO NO.	863613	LOT NO.	R 3934	MAP REFERENCE	C	LATITUDE	07-14N	LONGITUDE	58-34W
COUNTRY	British Guiana		PROVINCE						
AREA NO	19E	C I J							
	5	TAPAKUMA	10	(RED)	AMERICAN	15	INDIAN	20	
	25	SCHOOL	30	AT	A	35	MISSTION	40	
	45		50						
9									
DATE OF PHOTO		TYPE	QUALITY	CLASS	NO. OF CARDS	STATINTL			
June 62		4	1	4	1				
CLASSIFICATION		DUO		CAPTIONED BY					
				JP					

PHOTO NO. 863614 LOT NO. R 3934 MAP REFERENCE C LATITUDE 07-14N LONGITUDE 58-34W

COUNTRY British Guiana PROVINCE

AREA NO	SUBJECT	SUBJECT	SUBJECT	SUBJECT	SUBJECT	SUBJECT	SUBJECT
19E	C38						
TAPAKUMA	(N.R.)				AMERIND		
IAN	HOUSE	AT			MISSI		
ON							

DATE OF PHOTO	TYPE	QUALITY	CLASS	NO. OF CARDS	SO	STATINTI
June 62	3	1	14	1		[REDACTED]
CLASSIFICATION				CAPTIONED BY		
000				Sp		

PHOTO NO. 863615	LIST NO. R 3934	MAP REFERENCE C	LATITUDE 07-14N	LONGITUDE 58-34W
COUNTRY British Guiana		PROVINCE		
AREA NO. 19E	SUBJECT C81	SUBJECT	SUBJECT	SUBJECT
TAPAKUMA	(NR.)	AMERICAN	INDIAN	WOMEN
WOMEN	WASHING	CLOTH		
ES				


ON A SKID THAT IS USED TO MOVE BOATS FR. THE CREEK ACROSS THE ROAD TO THE SWAMP AREA.

STATINTI

DATE OF PHOTO	TYPE	QUALITY	CLASS	NO. OF CARDS
June 62	3	1	4	1
CLASSIFICATION	CAPTIONED BY			
OWO	JP			



PHOTO NO. 852616		LOT NO. R3934	MAP REFERENCE C	LATITUDE 07-14N	LONGITUDE 38-34W	
COUNTRY British Guiana		PROVINCE				
AREA NO. 19E	SUBJECT A26	SUBJECT	SUBJECT	SUBJECT	SUBJECT	
T	5	10	15	20		
A	A	M	J	C		
P	K	A	A	A		
25	30	35	40			
L	F	T	P			
45	50					
R	A	A	P			
	-					
C						
29	DATE OF PHOTO	TYPE	QUALITY	CLASS	NO. OF CARDS	STATINTL
June	62	3	1	4	1	
CLASSIFICATION						
		DUW				



Approved For Release 2000/04/27 : CIA-RDP78-05867A000401340045-9

PHOTO NO.	863617	ICF NO.	R3934	MAP REFERENCE	C	LATITUDE	07-14N	LONGITUDE	58-34W
COUNTRY	British Guiana								
AREA NO.	19E	SUBJECT	A42 D42	SUBJECT		SUBJECT		SUBJECT	
	T	A	P	A	K	M	A		
	E	G	A	T	O	N	E	D	A
	A	R	E	A.					

DATE OF PHOTO	1-17	TYPE	1	CLASS	STATINTL	NO. OF CARDS	2
CLASSIFICATION	June 62	3	1	4	[REDACTED]		
	DUO	CAPTIONED BY <i>JP</i>					

PHOTO NO. 862618 ICF NO. R 3934 MAP REFERENCE C LATITUDE --- LONGITUDE ---

COUNTRY *British Guiana* PROVINCE ---

AREA NO. 19E SUBJECT C81

P E O P L E A T W H A R F O F A
D V E N T U R E O N E S E Q U I B
O R

Note: distribution of East Indians & Negroes. Negroes live in the towns & are found rather prominently throughout the country.

8

STATINTI [Redacted]

DATE OF PHOTO	TYPE	QUALITY	CLASS	NO. OF CARDS
June 62	4	1	4	1

CLASSIFICATION *ow* CAPTIONED BY *J.P.*

PHOTO NO.	863619	LOT NO.	R 3934	MAP REFERENCE	C	LATITUDE	—	LONGITUDE	—
COUNTRY	British Guiana		PROVINCE	—					
AREA NO.	19E	SUBJECT	D 42	SUBJECT	D 2 L	SUBJECT		SUBJECT	
	E	5	Q	10	E	15	H	20	N
	E	25	A	30	—	35	O	40	R
	E	45	I	50			E		L
			B						O
			O						R
									E
									L
									I
									N

Vegetation next to river is low. Taller types of vegetation take over in the higher ground. The cover is very dense.

2

DATE OF PHOTO	TYPE	QUALITY	CLASS	NO. OF CARDS	STATINTL
June 02	4	1	4	2	[REDACTED]
CLASSIFICATION	OWO		CAPTIONED BY		[REDACTED]
					[REDACTED]

PHOTO NO.	883620	LOT NO.	K 3934	MAP REFERENCE	C	LATITUDE	—	LONGITUDE	—
COUNTRY	British Guiana		PROVINCE	—					
AREA NO	19E	SUBJECT	AL8 ALA	SUBJECT	SUBJECT	SUBJECT	SUBJECT	SUBJECT	SUBJECT
	5		10			35			20
	25		30			35			40
	45		50						

DATE OF PHOTO	TYPE	QUALITY	CLASS	NO. OF CARDS
June 62	3	1	#	2
CLASSIFICATION	CAPTIONED BY			
SECRET	JP			

STATINTI


PHOTO NO.	862621	LOT NO.	R 3934	MAP REFERENCE	C	LATITUDE	—	LONGITUDE	—
COUNTRY	British Guiana								
AREA NO.	19E	SUBJECT	D2L	SUBJECT		SUBJECT		SUBJECT	
V E G E T A T I O N		A L O N G		S H O		R I V E			
R E		O F		E S S E		Q U I B O		R I V E	
R		D U R I N G		L O W		T I D E.			

Note: exposed roots.

2		STATINTI			
DATE OF PHOTO	TYPE	QUALITY	CLASS	NO. OF CARDS	
June 62	3	1	4	1	
CLASSIFICATION		CAPTIONED BY			
ouo		gp			

PHOTO NO.	863622	LOT NO.	R 3734	MAP REFERENCE	C	LATITUDE	—	LONGITUDE	—
COUNTRY	British Guiana								
AREA NO.	19E	SUBJECT	C81	SUBJECT		SUBJECT		SUBJECT	
INDIAN WOMAN POURING MILK INTO A BOTTLE									
ABOAREN E & EQUIBO FERRY.									

milk is warm & unpasteurized.

8

STATINTI

DATE OF PHOTO	TYPE	QUALITY	CLASS.	NO. OF CARDS	
June 62	4	1	4	1	
CLASSIFICATION				CAPTIONED BY	
OHO				JP	

PHOTO NO.	863623	LOT NO.	R. 3934	MAP REFERENCE	C	LATITUDE	---	LONGITUDE	---
COUNTRY	British Guiana								
AREA NO.	19E	SUBJECT	D2L	SUBJECT	AHG	SUBJECT		SUBJECT	
P		E O P L E		C O M I N G		F E R		I & L	
A N D		I N		E & E		G U I B O		R I U	
E R		T O		B O A R D		T H E		F E R R Y,	

2-29

DATE OF PHOTO	TYPE	QUALITY	CLASS	NO. OF CARDS	STATINTL
June 62	3	1	4	2	[Redacted]
CLASSIFICATION	o u o				CAPTIONED BY
					gpo

PHOTO NO.	863624	LOT NO.	R 3734	MAP REFERENCE	C	LATITUDE	---	LONGITUDE	---
COUNTRY	British Guiana		PROVINCE						
AREA NO.	17E	SUBJECT	D36 D2U	SUBJECT		SUBJECT		SUBJECT	
	E	5	10	R	15				20
	T	25	30		35				40
		45	50						

2	DATE OF PHOTO	TYPE	QUALITY	CLASS	NO. OF CARDS	STATINTL
	June 62	3	1	4	1	[REDACTED]
CLASSIFICATION	OCC		CAPTIONED BY			

PHOTO NO.	868825	LOT NO.	R 3934	MAP REFERENCE	C	LATITUDE	—	LONGITUDE	—
COUNTRY	British Guiana		PROVINCE						
AREA NO	19E	SUBJECT	ALG	SUBJECT		SUBJECT		SUBJECT	
	R	5	R	10	L	15	I	20	
	E	25	R	30	H	35	T	40	
	—	45	E	50	R		E		

most of them have motors.

30	DATE OF PHOTO	TYPE	QUALITY	CLASS	NO. OF CARDS	STATINTL
	June 62	3	1	4	1	[REDACTED]
	CLASSIFICATION	CAPTIONED BY				
	OW	[Signature]				

PHOTO NO.	863625	LOT NO.	R 3934	MAP REFERENCE	C	LATITUDE	---	LONGITUDE	---
COUNTRY	British Guiana		PROVINCE	---					
AREA NO.	19E	SUBJECT	AKU	SUBJECT	AL6	SUBJECT		SUBJECT	
	M	A	N	R	D	F	R.	V	R
	H	O	O	P	T	O	P	A	R

Chuck holes are frequently very deep.
Sea wall to right, canal to left.

28-29

STATINTI

DATE OF PHOTO	TYPE	QUALITY	CLASS	NO. OF CARDS	
June 62	3	1	4	2	
CLASSIFICATION	GNO		CAPTIONED BY	[Signature]	

PHOTO NO.	863627	LOT NO.	R 3934	MAP REFERENCE	C	LATITUDE	—	LONGITUDE	—
COUNTRY	British Guiana		PROVINCE						
AREA NO.	19E	SUBJECT	AKU	SUBJECT	AKW	SUBJECT		SUBJECT	
	M	A	N	R	D	F	R	V	R
	H	O	O	P	T	D	P	A	R

Burned earth piles are for surfacing the road. Bridge in fig.

DATE OF PHOTO	28	TYPE		QUALITY		CLASS		NO. OF CARDS	2
CLASSIFICATION	June 62		3	1	4	2	STATINTI		
			AKU				[REDACTED]		
							CAPTIONED BY [Signature]		

PHOTO NO.	863628	LOT NO.	R 3934	MAP REFERENCE	NI	LATITUDE	06-48N	LONGITUDE	58-11W
COUNTRY	British Guiana		PROVINCE						
AREA NO.	19E	SUBJECT	A 28	SUBJECT		SUBJECT		SUBJECT	
V R E E D		E N		H O O P		W H A R F			
O N		D E M E R A R A		R I V E R.					

29		STATINTL		
DATE OF PHOTO	TYPE	QUALITY	CLASS	NO. OF CARDS
June 6 2	3	1	4	1
CLASSIFICATION	Duo		CAPTIONED BY	

PHOTO NO.	863629	LOT NO.	R 3734	MAP REFERENCE	C	LATITUDE	06 48N	LONGITUDE	58-10W
COUNTRY	British Guiana		PROVINCE						
AREA NO.	17E	SUBJECT	ALB	SUBJECT		SUBJECT		SUBJECT	
	G	F	O	R	G	E	T	O	W
									N
	C	K							

which is close to the burned-out area.

29

DATE OF PHOTO	TYPE	QUALITY	CLASS	NO. OF CARDS	STATINTL
June 6 2	3	1	4	1	[Redacted]
CLASSIFICATION			CAPTIONED BY		
oud			[Signature]		

PHOTO NO.	LOT NO.	MAP REFERENCE	LATITUDE	LONGITUDE
	R 3934	C	06-48N	58-10W
COUNTRY	PROVINCE			
	British Guiana			
AREA NO.	SUBJECT	SUBJECT	SUBJECT	SUBJECT
19E	AH\$			
GEORGETOWN (N.E.)				DAIRY
COW \$ TALL \$				AT AGRIC
ULTURAL EXPERIMENTAL				

STATION E. OF TOWN.
 Dairy stock is Holstein (Friesian).

24

STATINTL
 [REDACTED]

DATE OF PHOTO	TYPE	QUALITY	CLASS	NO. OF CARDS
June 02	4	1	4	1
CLASSIFICATION	CAPTIONED BY			
	oro			

PHOTO NO 888001	LOT NO B 3931	MAP REFERENCE C	LATITUDE 06.42 N	LONGITUDE 55.13 W
COUNTRY British Guiana	PROVINCE			
AREA NO 17E	SUBJECT DUB	SUBJECT	SUBJECT	SUBJECT
G E O G R A P H I C A L	10	L A R G E	15	E X
P O S T E R I O R	20	O F	25	T R E E
N B O T A N I C A L	30		35	G A R D E N S
	40		45	
	50			

DATE OF PHOTO	TYPE	QUALITY	CLASS	NO. OF CARDS	STATINT
June 62	4	1	4	1	[REDACTED]
CLASSIFICATION	CAPTIONED BY				
	JP				

PHOTO NO. 580672 ID# NO. R 3934 MAP REFERENCE C LATITUDE 06-48N LONGITUDE 58-18W

COUNTRY British Guiana PROVINCE

AREA NO. 19E SUBJECT CGB

SUBJECT	SUBJECT	SUBJECT	SUBJECT	SUBJECT	SUBJECT	SUBJECT	SUBJECT													
G	E	O	R	G	E	T	O	W	N	10										
										20										
										30										
										40										
										50										

DATE OF PHOTO	TYPE	QUALITY	CLASS	NO. OF CARDS	STATINTEL
June 62	3	1	4	1	[REDACTED]
CLASSIFICATION <i>conf</i>					CAPTIONED BY <i>JP</i>

FORM NO. 1
 PHOTO ANALYSIS REPORT
 LOT NO. *R 3734* MAP REFERENCE *C* LATITUDE *06-48N* LONGITUDE *58-10W*

COUNTRY *British Guiana* PROVINCE _____

AREA NO.	SUBJECT	SUBJECT	SUBJECT	SUBJECT	SUBJECT	SUBJECT	SUBJECT
<i>19F</i>	<i>ESI</i>	<i>ESI</i>					
<i>G E O R G E T O W N</i>	<i>10</i>	<i>D E B R I S</i>	<i>15</i>	<i>F</i>	<i>20</i>		
<i>R E B E R K A R Y</i>	<i>30</i>	<i>F I R E</i>	<i>35</i>		<i>40</i>		
	<i>40</i>						

DATE OF PHOTO	F I E	QUALITY	CLASS	NO. OF CARDS	CLASSIFICATION
<i>10</i>					
<i>June 12</i>	<i>4</i>	<i>1</i>	<i>4</i>	<i>1</i>	<i>SECRET</i>
	<i>Due</i>				

PROJECT NO.	LOT NO.	MAP REFERENCE	LATITUDE	LONGITUDE
<i>SECRET</i>	R 3934	<i>C</i>	06-48N	58-10W
COUNTRY	British Guiana			
AREA NO.	<i>19E</i>	<i>C16</i>		
	<i>G</i>	<i>E</i>	<i>R</i>	<i>G</i>
	<i>E</i>	<i>T</i>	<i>O</i>	<i>W</i>
	<i>G</i>	<i>F</i>	<i>O</i>	<i>R</i>
	<i>L</i>	<i>B</i>	<i>F</i>	<i>G</i>
	<i>C</i>	<i>O</i>		
			<i>G</i>	<i>O</i>
			<i>V</i>	<i>T</i>
			<i>B</i>	<i>L</i>
			<i>D</i>	

Jagan's office is upstairs in the right wing.

7-8

STATINTI



SERIAL NO.	DATE OF PHOTO	TYPE	QUALITY	CLASS	NO. OF CARDS
<i>1</i>	<i>June 6 2</i>	<i>4</i>	<i>1</i>	<i>4</i>	<i>7</i>
CLASSIFICATION		<i>Sec</i>		CAPTIONED BY	
				<i>js</i>	

INDEX NO: 63635 LOT NO: R 3734 MAP REFERENCE: G LATITUDE: 06-48N 58-10W

COUNTRY: British Guiana

AREA NO:	SUBJECT	SUBJECT	SUBJECT	SUBJECT	SUBJECT	SUBJECT	SUBJECT
19E	A.M.9						
G E O R G E T O W N					B R O A D C A S T		
T I M E	H O U R S				W H E R E		A L L
K A D I O	P R O G R A M S						

COUNTRY ORIGINATE.

It has a central news facility for all stations along with the physical facilities

23

STATINTL

DATE OF PHOTO	TYPE	QUALITY	CLASS	NO. OF CARDS	SO
June 62	4	1	✓	1	
CLASSIFICATION: OUS				CAPTIONED BY: JP	



INDEX NO.	NO. OF PAGES	LOG NO.	MAP REFERENCE	LATITUDE	LONGITUDE
		R 3934	C	06-48N	58-10W
COUNTRY	British Guiana				
AREA NO.	19E	C 34			
	G E O R G E T O	W	N	G U E S T	H O
	U S E				

7	DATE OF PHOTO	TYPE	QUALITY	CLASS	NO. OF CARDS	BO	STATINTI
	June 62	4	1	4	1		[REDACTED]
CLASSIFICATION	OWO		CAPTIONED BY		[Signature]		

PHOTO NO	LOT NO	MAP REFERENCE	LATITUDE		LONGITUDE	
81000	K 3934	C	16-48N		58-10W	
COUNTRY	PROVINCE					
British Guiana						
AREA NO	SUBJECT	SUBJECT	SUBJECT	SUBJECT	SUBJECT	SUBJECT
10E	C12					
	10			15		20
G E O R G E T O W N				A L L		W O O D
	30			35		40
F I N C H U R C H						
	40					

It is painted white & has an aluminum roof.

10					STATINTI
DATE OF PHOTO	TYPE	QUALITY	CLASS	NO. OF CARDS	[REDACTED]
June 67	3	1	4	1	
CLASSIFICATION			CAPTIONED BY		
no			jp		

INDEX NO.	AREA NO.	LOT NO.	MAP REFERENCE	LATITUDE	LONGITUDE
	BRITISH GUIANA	R3934	C	06-48N	58-10W
COUNTRY	BRITISH GUIANA				
AREA NO.	19E	C16			
	GEORGE TOWN			VICTORIA	
	LAW	COURT			

DATE OF PHOTO	TYPE	QUALITY	CLASS	NO. OF CARDS	STATINTI
June 6-2	4	1	4	1	[REDACTED]
CLASSIFICATION	oro		CAPTIONED BY		gp

INDEX NO.	REF ID	MAP REFERENCE	LATITUDE	LONGITUDE
19 F	R 3734		06-48N	58-10W
COUNTRY	PROVINCE			
British Guiana				
AREA NO.	SUBJECT	SUBJECT	SUBJECT	SUBJECT
19 F	ALA ALA	AL4		
	FORGETTOWN		BURNED	A
	REFUGEE	TOWARD	RIVER	

829	STATINTI			
DATE OF PHOTO	TYPE	QUANTITY	CLASS	NO. OF CARDS
June 62	3	1	4	2
CLASSIFICATION				CAPTIONED BY
Topo				Topo

INDEX NO.	19E	LOC NO.	R 3934	MAP REFERENCE	C	LATITUDE	06-48N	LONGITUDE	58-10W
COUNTRY	British Guiana								
AREA NO.	19E	SUBJECT	C2G	SUBJECT		SUBJECT		SUBJECT	
	1	2	3	4	5	6	7	8	9
	10	11	12	13	14	15	16	17	18
	19	20	21	22	23	24	25	26	27
	28	29	30	31	32	33	34	35	36

GEORGETOWN BURNED
REAR LKG TOWARD TOWN

7

STATINTI

DATE OF PHOTO	TYPE	QUALITY	CLASS	NO. OF CARDS	NO.
June 62	3	1	4	1	
CLASSIFICATION	000		CAPTIONED BY		OP



PHOTO NO. 8620011 LOT NO. R 3934 MAP REFERENCE C LATITUDE 06-48N LONGITUDE 58-10W

COUNTRY British Guiana PROVINCE

AREA NO. 19E SUBJECT CIG

G	E	O	K	G	E	T	O	W	N	P	A	R	T	O	F				
A	R	E	A	B	U	R	N	E	D	D	U	R	I	N	G				
E	B	R	U	A	R	E	Y	D	I	S	T	M	R	B	A	N	C	E	S

DATE OF PHOTO	TITLE	QUALITY	CLASS	NO. OF CARDS	STATINTI
June 6 2	3	1	4	1	[REDACTED]
CLASSIFICATION		CAPTIONED BY			
		CIG		JP	

PHOTO NO. 803012 LOT NO. R 373U MAP REFERENCE C LATITUDE 06 48 N LONGITUDE 58-10 W

COUNTRY *British Guiana* PROVINCE —

AREA NO. 19 E	SUBJECT C 2 E	SUBJECT	SUBJECT	SUBJECT	SUBJECT	SUBJECT	SUBJECT	SUBJECT
G E O R G E T O W N	P A R T	O F						
A R E A	B U R N E D	D U R I N G	L					
A S T	E F F E R V A R Y	1 7						
A N C E S.								

7

DATE OF PHOTO	TYPE	QUALITY	CLASS	NO. OF CARDS	STATINTL.
<i>June 62</i>	<i>3</i>	<i>1</i>	<i>4</i>	<i>1</i>	[REDACTED]
CLASSIFICATION <i>OWP</i>				CAPTIONED BY <i>OP</i>	

PHOTO NO	862613	LOT NO	R 3934	MAP REFERENCE	C	LATITUDE	06-48N	LONGITUDE	58-10W
COUNTRY	British Guiana		PROVINCE						
AREA NO	19E	SUBJECT	CUB	SUBJECT		SUBJECT		SUBJECT	
	5	10		15		20			
	GEORGETOWN			MAIN		STR			
	25	30		35		40			
	FLEET								
	45	50							

NOTE: ~~photo~~ Walking strip in center, with vehicle lanes on either side.

6	DATE OF PHOTO	TYPE	QUALITY	CLASS	NO. OF CARDS	STATINTL
	June 62	3	1	4	1	[REDACTED]
	CLASSIFICATION	orig		CAPTIONED BY		

PHOTO NO. 862615	LOT NO. R3934	MAP REFERENCE C	LATITUDE 05-27 N	LONGITUDE 57-57 W
COUNTRY British Guiana	PROVINCE			
AREA NO. 19E	SUBJECT AKC	SUBJECT	SUBJECT	SUBJECT
BERBICE	10	BUS	15	STOP
EDAT	25	MARKET	35	40
	45			

Although they were on regularly scheduled runs, the people wanted to stop, so the drivers accommodated them.

32

DATE OF PHOTO	TYPE	QUALITY	CLASS	NO. OF CARDS	STATINEL
June 62	4	1	4	1	[REDACTED]
CLASSIFICATION ouo				CAPTIONED BY [Signature]	

PHOTO NO	862616	LOT NO	R3134	MAP REFERENCE	C	LATITUDE	05-27 N	LONGITUDE	57-57 W
COUNTRY	British Guiana		PROVINCE						
AREA NO	19E	SUBJECT	C26	C71					
	B E R B I C E				10	R O A D S		15	I D E
	R K E T.				20			25	M A
					30			35	
					40			45	
					50				

8-10

STATINT

DATE OF PHOTO	TYPE	QUALITY	CLASS	NO. OF CARDS	SCOUT
June 6	2	3	1	4	2
CLASSIFICATION	Owo		CAPTIONED BY		
			jro		



PHOTO NO.	862617	LOT NO.	R3934	MAP REFERENCE	C	LATITUDE	05-27 N	LONGITUDE	57-57 W	
COUNTRY	British Guiana		PROVINCE							
AREA NO.	19E	SUBJECT	C 81	SUBJECT		SUBJECT		SUBJECT		
	B	E	R	B	i	C	E	(N ¹⁰ R.)	H	
	N	D	i	T.					15	
									20	
									25	
									30	
									35	
									40	
									45	
									50	
8	DATE OF PHOTO		TYPE	QUALITY	CLASS	NO. OF CARDS	STATINTL			
	June	6	2	3	1	4	1	[REDACTED]		
CLASSIFICATION			OWO	CAPTIONED BY		[REDACTED]				

PHOTO NO. 862618 LOT NO. R 3934 MAP REFERENCE C LATITUDE 05-44N 56-42W

COUNTRY Seychelles PROVINCE —

AREA NO	SUBJECT	SUBJECT	SUBJECT	SUBJECT	SUBJECT	SUBJECT	SUBJECT	SUBJECT	SUBJECT
39E	AH4								
WA	AG	EN	10	KG	FN	C	OM	PL	FX
FR	25	ATOP	30	GRA	N	35	E	L	E
OR	45		50						

24

STATINTL



DATE OF PHOTO	TYPE	QUALITY	CLASS	NO. OF CARDS
June 6 2	F	1	4	1

CLASSIFICATION Ono CAPTIONED BY JP


PHOTO NO. 862619	LOT NO. R 3934	MAP REFERENCE C	LATITUDE 05-44N	LONGITUDE 56-42W
COUNTRY <i>Surinam</i>		PROVINCE		
AREA NO. 39E	SUBJECT AH4	SUBJECT	SUBJECT	SUBJECT
W A G E N	5 N I N G E N	10	15	20
F R.	25 A T O P	30	35	40
O R S.	45	50		
24 DATE OF PHOTO TYPE QUALITY CLASS NO. OF CARDS STATINTL <i>June 62</i> <i>F</i> <i>1</i> <i>4</i> <i>1</i> 				
CLASSIFICATION <i>OWO</i>		CAPTIONED BY <i>OP</i>		

PHOTO NO. 862650 LOT NO. R3934 MAP REFERENCE C LATITUDE 05-44N LONGITUDE 56-42W

COUNTRY Surinam PROVINCE

AREA NO	39E	SUBJECT	AHT	SUBJECT		SUBJECT		SUBJECT		SUBJECT		SUBJECT	
		5		10		15		20		25		30	
		25		30		35		40					
		45		50									

M A G E N I N E N T H R E E P U
 M P & W H I C H T A K E C A R E
 O F D R A I N A G E

IRRIGATION

REQUIREMENTS.

24

STATINTI



DATE OF PHOTO	TYPE	QUALITY	CLASS	NO. OF CARDS
June 62	1	1	4	1

CLASSIFICATION ORUO CAPTIONED BY Jp

PHOTO NO. 863651	LOT NO. R3934	MAP REFERENCE C	LATITUDE 05-44N	LONGITUDE 56-42W
COUNTRY Sierra Leone	PROVINCE —			
AREA NO. 39E	SUBJECT AHT	SUBJECT	SUBJECT	SUBJECT
5	10	15	20	
W A G E N I N G I E N		C L E A R I N G		
25	30	35	40	
D E B R I S	F R.	G R A T E	B E F	
45	50			
O R E	W A T E R	E N T E R S		
DRAINAGE PUMPING AREA.				
24				
STATINTL				
DATE OF PHOTO	TYPE	QUALITY	CLASS	NO. OF CARDS
June 62	4	1	4	1
CLASSIFICATION Oro			CAPTIONED BY gr	

PHOTO NO. 863652 LOT NO. R43934 MAP REFERENCE C LATITUDE 05-44N LONGITUDE 96-42-W

COUNTRY Sierran PROVINCE _____

AREA NO	SUBJECT	SUBJECT	SUBJECT	SUBJECT	SUBJECT	SUBJECT	SUBJECT	SUBJECT
39E	AHT							
	WATER							
	TERMINING							
	PLUM							

24

STATINTI

DATE OF PHOTO	TYPE	QUALITY	CLASS	NO. OF CAR'S	SC
June 62	4	1	4	1	

CLASSIFICATION SECRET CAPTIONED BY JP

PHOTO NO. 863653 LOT NO. R#3934 MAP REFERENCE C LATITUDE 05-44N LONGITUDE 56-42W

COUNTRY Surinam PROVINCE

AREA NO	SUBJECT	SUBJECT	SUBJECT	SUBJECT	SUBJECT	SUBJECT	SUBJECT	SUBJECT	SUBJECT
39E	AHT	ALG							
W	A	G	E	N	I	N	G	E	N
I	N	A	G	E	C	A	N	A	L
E	O	F	P	R	O	J	E	C	T.

29

STATINTL

DATE OF PHOTO	TYPE	QUALITY	CLASS	NO. OF CARDS	SC
June 62	3	1	4	2	
CLASSIFICATION				CAPTIONED BY	
CT				JP	



PHOTO NO. 863654 LOT NO. R3734 MAP REFERENCE C LATITUDE 06-17N LONGITUDE 57-33W

COUNTRY *British Guiana* PROVINCE

AREA NO.	SUBJECT	SUBJECT	SUBJECT	SUBJECT	SUBJECT	SUBJECT	SUBJECT	SUBJECT
19E	AHL							
N E W	⁵ A M	¹⁰ T E R	¹⁵ D A M	(N R)				²⁰ S U
G A R	²⁵ C A N E	³⁰ F I E L D	³⁵ E					⁴⁰ O F
H O W	⁴⁵ N							

24

STATINTI

DATE OF PHOTO	TYPE	QUALITY	CLASS	NO. OF CARDS	CAPTIONED BY
June 62	3	1	4	1	[Redacted]
CLASSIFICATION <i>DVD</i>					

PHOTO NO. 863655 LOT NO. R3934 MAP REFERENCE C LATITUDE 06-17N LONGITUDE 57-33W

COUNTRY British Guiana PROVINCE _____

AREA NO	SUBJECT	SUBJECT	SUBJECT	SUBJECT	SUBJECT	SUBJECT	SUBJECT	SUBJECT
19E	C38	A26						
NEW	A	M	TER	D	A	M	(N R.)	H D
MES	E	C	A	N	A	L	(A T	B E G I N
N I N G	O	F	K	A	I	N	Y	SEASON)

BETWEEN TOWN & COURANTYNE

R.

7-29

STATINTI

DATE OF PHOTO	TYPE	QUALITY	CLASS	NO. OF CARDS	CAPTIONED BY
June 62	3	1	4	2	[Redacted]
CLASSIFICATION <u>OWO</u>					[Signature]

PHOTO NO.	862656	LOT NO.	R 3934	MAP REFERENCE	C	LATITUDE	05 53N	LONGITUDE	57-49W
COUNTRY	British Guiana		PROVINCE						
AREA ID	19E	SUBJECT	A 28	SUBJECT		SUBJECT		SUBJECT	
		5			10		15		20
		25			30		35		40
		45			50				
29		STATINTI							
DATE OF PHOTO	June 62	TYPE	3	QUALITY	1	CLASS	4	NO. OF CARDS	1
CLASSIFICATION		OWN				CAPTIONED BY	AP		

PHOTO NO: 863657 LOT NO: R 3 93 4 MAP REFERENCE: C LATITUDE: 05-53N LONGITUDE: 57-08W

COUNTRY: *British Guiana* PROVINCE: _____

AREA NO	SUBJECT	SUBJECT	SUBJECT	SUBJECT	SUBJECT	SUBJECT	SUBJECT	SUBJECT
19E	D 36							
	5	10		15		20		
	SPRINGLANDS				COURANT			
	25	30		35		40		
	YME R. APPROACHING				TO			
	45	50						
	M.N.							

DATE OF PHOTO	TYPE	QUALITY	CLASS	NO. OF CARDS	STATINTL
<i>June 62</i>	<i>3</i>	<i>1</i>	<i>4</i>	<i>1</i>	[REDACTED]
CLASSIFICATION: <i>OWS</i>				CAPTIONED BY: <i>GD</i>	

PHOTO NO. 863658	LOT NO. R3934	MAP REFERENCE C	LATITUDE —	LONGITUDE —
COUNTRY British Guiana	PROVINCE —			
AREA NO 19E	SUBJECT C81	SUBJECT C9C	SUBJECT	SUBJECT
EAST	INDIAN	W	D	M
SHING	CLOT	H	E	B
ICAL	FASHION,	IN COURAN		
TYNE AREA. PPP SLOGAN ON				
A ROAD MARKER.				
8	DATE OF PHOTO	TYPE H	QUALITY 2	CLASS 4
June 62				NO. OF CARDS 2
CLASSIFICATION	Ouo		CAPTIONED BY JP	




PHOTO NO. 883659	LOT NO. R 3934	MAP REFERENCE C	LATITUDE —	LONGITUDE —																
COUNTRY Surinam	PROVINCE —																			
AREA NO 39E	SUBJECT D 36	SUBJECT	SUBJECT	SUBJECT	SUBJECT	SUBJECT	SUBJECT													
M	E	E	T	5	N	G	10	O	F	15	C	O	U	R	A	N	T	20	Y	N
E	25	30	35	40	45	50														
E	&	N	I	C	K	E	R	I	E	R	R	I	V	E	R	S				

STATINTI

DATE OF PHOTO	TYPE	QUALITY	CLASS	NO. OF CARDS	SC
June 62	4	1	4	1	
CLASSIFICATION	CAPTURED BY				
	pro				

Approved For Release 2000/04/27 : CIA-RDP78-05867A000401340045-9

PHOTO NO. 863660 LOT NO. R 3934 MAP REFERENCE C LATITUDE --

COUNTRY Surinam PROVINCE --

AREA NO	SUBJECT	SUBJECT	SUBJECT	SUBJECT	SUBJECT	SUBJECT	SUBJECT	SUBJECT
39E	D36							
	5		10		15		20	
C	O	A	S	T	L	I	N	E
	25		30		35		40	
A	N	T	V	N	E	R	I	V
	45		50					

STATINTL

DATE OF PHOTO	TYPE	QUALITY	CLASS	NO. OF CARDS
June 9 72	3	1	3	1

CLASSIFICATION: ~~CONFIDENTIAL~~ CAPTIONED BY: JP



Approved For Release 2000/04/27 : CIA-RDP78-05867A000401340045-9

GPO 616791

PHOTO NO. 862661	LOT NO. R 3934	MAP REFERENCE C	LATITUDE 10-39N 161-31W													
COUNTRY Trinidad		PROVINCE														
AREA NO. 94E	SUBJECT C62	SUBJECT	SUBJECT	SUBJECT	SUBJECT	SUBJECT	SUBJECT	SUBJECT								
P	O	R	T	O	F	E	S	P	A	I	N	L	A	V	A	N
T	I	L	E	A	R	E	A	T	O	R	I	G	H	T.		

6						STATINTI	
DATE OF PHOTO	TYPE	QUALITY	CLASS	NO. OF CARDS	[REDACTED]		
June 62	3	1	4	1			
CLASSIFICATION [REDACTED]			CAPTIONED BY [REDACTED]				

PHOTO NO.	863652	LOT NO.	R 3934	MAP REFERENCE	C	LATITUDE	10-39N	LONGITUDE	61-31W
COUNTRY	Trinidad		PROVINCE						
AREA NO.	94E	SUBJECT	C12	SUBJECT	C62	SUBJECT		SUBJECT	
	P O R T		O F		S P A I N		C I T Y		
	D U M P		i s		S M O K Y		A R E A		
	O R I G H T								

LAVANTILE HILLS TO LEFT

DATE OF PHOTO	6-10	TYPE	3	QUALITY	1	CLASS	4	NO. OF CARDS	2	STATINTI
CLASSIFICATION	One	62	3	1	4	2	[REDACTED]			
CAPTIONED BY							[REDACTED]			

PHOTO NO.	863693	LOT NO.	R 3730	MAP REFERENCE	C	LATITUDE	10-39N	LONGITUDE	61-31W
COUNTRY	Trinidad		PROVINCE						
AREA NO	94E	SUBJECT	C62	SUBJECT		SUBJECT		SUBJECT	
	P O R T		O F		T O P A I N		15	L A V A N	20
	T I L E		A R E A		I N		35	B G.	40
							50		
F R.									
PENTHOUSE A TOP SALVATORI									
BLDG.									
6									
DATE OF PHOTO	TYPE	QUALITY	CLASS	NO. OF CARDS	SC	STATINTI			
June 62	3	1	4	1		[REDACTED]			
CLASSIFICATION	OWO			CAPTIONED BY					

PHOTO NO.	862664	LOT NO.	R 3934	MAP REFERENCE	C	LATITUDE	10-39N	LONGITUDE	61-31W
COUNTRY	Trinidad								
AREA NO.	94E	SUBJECT	ALQ C62	SUBJECT		SUBJECT		SUBJECT	
	5			10		15		20	
	P	O	R	T	O	F			
	25			30		35		40	
	F	R	O	N	T	F	R.	P	E
	45			50					
	T	O	P						

6-30

DATE OF PHOTO	TYPE	QUALITY	CLASS	NO. OF CARDS	SOURCE
June 62	3	1	4	2	[REDACTED]
CLASSIFICATION	OWO		CAPTIONED BY		JP

PHOTO NO. 853655	LOT NO. R 3930	MAP REFERENCE C	LATITUDE 10-39N	LONGITUDE 61-31W
COUNTRY Trinidad	PROVINCE			
AREA NO 94E	SUBJECT AL9	SUBJECT CG2	SUBJECT	SUBJECT
5	10	15	20	
P O R T	O F	S P A I N	W A T E R	
25	30	35	40	
F R O N T	FR.	P E N T	H O U S E	F A
45	50			
T O P	S A L V A T O R I		B L O G.	

6-30

DATE OF PHOTO	TYPE	QUALITY	CLASS	NO. OF CARDS	SOURCE OF PHOTOGRAPH
June 62	3	1	4	2	[REDACTED]
CLASSIFICATION	OVS		CAPTIONED BY		JP

PHOTO NO.	863555	ICT NO.	R3934	MAP REFERENCE	C	LATITUDE	10-39N	LONGITUDE	61-31W
COUNTRY	Trinidad		PROVINCE						
AREA NO	94E	SUBJECT	CGB	SUBJECT		SUBJECT		SUBJECT	
	5				10		15		20
	P	O	R	T	O	F	S	P	A
	25				30		35		40
	E	N	E	F	R	I	R	I	N
	45				50				
	D	I	A	N	B	L	D	G	

6	DATE OF PHOTO	TYPE	QUALITY	CLASS	NO. OF CARDS	STATINTI
	June 62	3	1	4	1	[REDACTED]
	CLASSIFICATION	ono		CAPTIONED BY		gp

PHOTO NO. 863657 LOT NO. P. 3934 MAP REFERENCE C LATITUDE 10-34N LONGITUDE 61-31W

COUNTRY *Jamaica* PROVINCE *—*

AREA NO	SUBJECT	SUBJECT	SUBJECT	SUBJECT	SUBJECT	SUBJECT	SUBJECT	SUBJECT
74E	DIF							
P O R T	5	C F	10	P A I N	15	S A V A N	20	
N A	25		30		35		40	
	45		50					

DATE OF PHOTO	TYPE	QUALITY	CLASS	NO. OF CARDS	CLASSIFICATION
<i>June 62</i>	<i>3</i>	<i>1</i>	<i>11</i>	<i>1</i>	<i>SECRET</i>
CLASSIFICATION				CAPTIONED BY	
				<i>Q</i>	

PHOTO NO. 883698 LOT NO. R3934 MAP REFERENCE C LATITUDE 10-39N LONGITUDE 61-31W

COUNTRY *Trinidad* PROVINCE *—*

AREA NO	SUBJECT	SUBJECT	SUBJECT	SUBJECT	SUBJECT	SUBJECT	SUBJECT	SUBJECT							
94E	C81														
P	O	R	T	O	F	\$	P	A	I	N	M	I	X	E	D
T	Y	P	E	\$	O	F	P	E	O	P	C	E			

DATE OF PHOTO	TYPE	QUALITY	CLASS	NO. OF CARDS	STATINTL
<i>June 62</i>	<i>3</i>	<i>1</i>	<i>4</i>	<i>1</i>	[REDACTED]
CLASSIFICATION <i>SWO</i>				CAPTIONED BY <i>Op</i>	

PHOTO NO. 853859	LOT NO. R3934	MAP REFERENCE Ni\$	LATITUDE 10-39N	LONGITUDE 61-24W
COUNTRY Trinidad		PROVINCE —		
AREA NO. 94E	SUBJECT C14	SUBJECT	SUBJECT	SUBJECT
S	10	15	20	
A I N T	A U G U S T I N E		K N I	
25	30	35	40	
V E R S I T Y	C O L L E G E			
45	50			

9	DATE OF PHOTO	TYPE	QUALITY	CLASS	NO. OF CARDS	STATINTL
	June 62	3	1	4	1	[REDACTED]
CLASSIFICATION	ORU		CAPTIONED BY		JP	

PHOTO NO. 863670	LOT NO. R 273U	MAP REFERENCE C	LATITUDE 10-15 N	LONGITUDE 161-28 W				
COUNTRY Indonesia	PROVINCE							
AREA NO. 94E A16	SUBJECT	SUBJECT	SUBJECT	SUBJECT	SUBJECT	SUBJECT	SUBJECT	SUBJECT
			10			15		20
	25	30			35		40	
	45	50						

10
 15
 20
 25
 30
 35
 40
 45
 50
 P O R T - A - P I F R R E T E X
 A C O R E F I N I N G F A C I L I T
 I E S

STATINTI

DATE OF PHOTO	TYPE	QUALITY	CLASS	NO. OF CARDS
June 6 2	3	1	4	1



PHOTO NO. 863671	LOT NO. R 3934	MAP REFERENCE C	LATITUDE 10-15 N	LONGITUDE 61-29 W
COUNTRY Trinidad	PROVINCE			
AREA NO 94E	SUBJECT ALQ	SUBJECT	SUBJECT	SUBJECT
P O R T	T E	- A -	P I E R R E	L K G
N.	F R	T E X A C O	A R E A	A T
B A Y.	-			

30	STATINTI			
DATE OF PHOTO	TYPE	QUALITY	CLASS	NO. OF CARDS
June 6 2	3	1	4	1
CLASSIFICATION	CAPTIONED BY			
SECRET	[Signature]			

PHOTO NO. 868672	LOT NO. K 2735	MAP REFERENCE E	LATITUDE 10-15 N	LONGITUDE 6-29 W
COUNTRY Guatemala		PROVINCE —		
AREA NO. ONE	SUBJECT AL9	SUBJECT A1D	SUBJECT D1B	SUBJECT
5	10	15	20	
E	D	U	E	- A - F I F R R F
25	30	35	40	
FR.	NEW	TEXACO	CON	\$ T
45	50			
R	U	C	T	i
				A
				R
				E
				A
(IN FG.) ACROSS				
BAY TO HILLS OF SAN FERNANDO.				
2-16-30				
DATE OF PHOTO	TYPE	QUALITY	CLASS	NO. OF CARDS
2-16-30	3	1	4	3
CLASSIFICATION		CAPTIONED BY		
SECRET		P		

STATINTL



AGNO NO 862673	LOT NO R 3934	ALAP REFERENCE C	LATITUDE 10-15 N	LONGITUDE 61-29 W
COUNTRY Trinidad		PROVINCE —		
AREA NO 94E	SUBJECT AIC	SUBJECT AID	SUBJECT	SUBJECT
P O I N T E - A - P I E R R E F				N E W
T A N K S		A T I F K A C O		E T
A N K E R \$		I N B G		WITH

16-30

STATINTI

DATE OF PHOTO	TYPE	QUALITY	CLASS	NO. OF CARDS
June 62	3	1	4	2
CLASSIFICATION 010			CAPTIONED BY OP	



PHOTO NO.	663677	LOT NO.	R 3934	MAP REFERENCE	C	LATITUDE	—	LONGITUDE	—
COUNTRY		Trinidad							
AREA NO		94E							
SUBJECT		SUBJECT		SUBJECT		SUBJECT		SUBJECT	
D I B		A H 4							
F	A	R	M	5	10	15	20		
5	10	15	20	25	30	35	40		

This is primarily a

Cent area.

1-24							STATINTI
DATE OF PHOTO	TYPE	QUALITY	CLASS	NO. OF CARDS	[REDACTED]		
June 6 2	3	1	4	2	[REDACTED]		
CLASSIFICATION				CAPTIONED BY			
Duo				[Signature]			

PHOTO NO. 8612075	LOT NO. 13726	MAP REFERENCE E	LATITUDE	LONGITUDE
COUNTRY Thailand		PROVINCE		
AREA NO. 94E	SUBJECT C38	SUBJECT	SUBJECT	SUBJECT
R	U	R	A	L
5	10	H	O	U
15	20	\$	E	I
25	30	N	C	E
35	40	A	R	E
45	50	A	O	F
				C
				O
				U

7

DATE OF PHOTO	TYPE	QUALITY	CLASS	NO. OF CARDS	SOURCE
	4	1	4	1	STATINT
CLASSIFICATION				CAPTIONED BY	

PHOTO NO. 800676	LOT NO. R3934	MAP REFERENCE C	LATITUDE —	LONGITUDE —												
COUNTRY Trinidad	PROVINCE —															
AREA NO. 94E	SUBJECT AHM	SUBJECT	SUBJECT	SUBJECT	SUBJECT	SUBJECT	SUBJECT									
C	H	N	E	P	L	A	N	T	A	T	I	O	N	I	N	W
	C	E	N	T	R	A	L	P	A	R	T	O	F	C	O	K
N	T	R	Y.													

24

STATINTI

DATE OF PHOTO	TYPE	QUALITY	CLASS	NO. OF CARDS	
June 6	3	1	4	1	
CLASSIFICATION	CAPTIONED BY				
ovo	Op				

PHOTO NO. 862677	LOT NO. 15-934	MAP REFERENCE C	LATITUDE	LONGITUDE
COUNTRY Jamaica	PROVINCE			
AREA NO. 71E	SUBJECT DIF	SUBJECT	SUBJECT	SUBJECT
LAND	IN	W.	CENTRAL	PA
RT	OF	COUNTRY		

WHICH IS BEING PREPARED FOR SUGAR CULTIVATION.

DATE OF PHOTO	TYPE	QUALITY	CLASS	NO. OF CARDS	STATINTI
Jan 62	3	1	1	1	[REDACTED]
CLASSIFICATION	CAPTIONED BY				

PHOTO NO. 863678	LOT NO. R 3934	MAP REFERENCE C	LATITUDE —	LONGITUDE —
COUNTRY Trinidad		PROVINCE —		
AREA NO. 94E	SUBJECT C 38	SUBJECT	SUBJECT	SUBJECT
H	O	U	I	N
I	L	C	O	U
L	C	O	N	T

7	STATINTI			
DATE OF PHOTO	TYPE	QUALITY	CLASS	NO. OF CARDS
June 6 2	4	!	4	1
CLASSIFICATION	CAPTIONED BY			
	over		JP	

PHOTO NO. 862679		LOT NO. 13134			MAP REFERENCE C	LATITUDE —		LONGITUDE —						
COUNTRY <i>Jamaica</i>					PROVINCE —									
AREA NO. 94E	SUBJECT C38	SUBJECT	SUBJECT	SUBJECT	SUBJECT	SUBJECT	SUBJECT	SUBJECT	SUBJECT					
R	U	R	A	L	H	O	U	S	I	N	G	IN	S.	P
A	R	T	O	F	C	O	U	N	T	R	I	E	S	
CLOSE TO														
ASPHALT LAKE AREA.														
7					STATINTI									
DATE OF PHOTO		TYPE	QUALITY	CLASS	NO. OF CARDS	[REDACTED]								
June 6 2		3	1	21	1	[REDACTED]								
CLASSIFICATION				CAPTIONED BY		[REDACTED]								
[REDACTED]				[REDACTED]		[REDACTED]								

PHOTO NO. 003650 LOT NO. R 3934 MAP REFERENCE C LATITUDE — LONGITUDE —

COUNTRY Trinidad PROVINCE —

AREA NO.	SUBJECT	SUBJECT	SUBJECT	SUBJECT	SUBJECT	SUBJECT	SUBJECT	SUBJECT
<u>94E</u>	<u>AB</u>	<u>AHM</u>						
	<u>1</u>	<u>10</u>	<u>15</u>	<u>20</u>				
<u>P</u>	<u>R</u>	<u>O</u>	<u>B</u>	<u>A</u>	<u>B</u>	<u>L</u>	<u>Y</u>	<u>A</u>
<u>K</u>	<u>25</u>	<u>30</u>	<u>35</u>	<u>40</u>				
	<u>45</u>	<u>50</u>						

24 STATINTI

DATE OF PHOTO	TYPE	QUALITY	CLASS	NO. OF CARDS	CAPTIONED BY
<u>June 62</u>	<u>3</u>	<u>1</u>	<u>4</u>	<u>1</u>	<u>Jp</u>

PHOTO NO. 853681 LOT NO. R 3734 MAP REFERENCE C LATITUDE ---

COUNTRY *Indonesia* PROVINCE ---

AREA NO	SUBJECT	SUBJECT	SUBJECT	SUBJECT	SUBJECT	SUBJECT	SUBJECT	SUBJECT	SUBJECT
94E	D42								

E O R E S T A R E A I N C E N T R E
 A Z P A R T O F C O U N T R Y

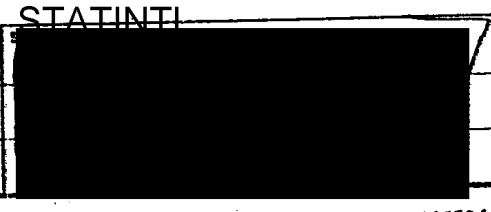
that is
 being killed so that can be planted.

1

DATE OF PHOTO	TYPE	QUALITY	CLASS	NO. OF CARDS	STATINTI
June 6 2	3	1	4	1	[REDACTED]
CLASSIFICATION <i>CSO</i>				CAPTIONED BY <i>[Signature]</i>	

PHOTO NO. 863682	LOT NO. R 3934	MAP REFERENCE C	LATITUDE —	LONGITUDE —											
COUNTRY Trinidad	PROVINCE —														
AREA NO. 94E	SUBJECT DH2	SUBJECT	SUBJECT	SUBJECT	SUBJECT	SUBJECT	SUBJECT	SUBJECT							
T	E	A	R	F	O	R	E	S	T	I	N	B	E.	L	O
C	A	T	E	I	N	C	E	N	T	R	A	L	P	A	R
T	O	F	C	O	U	N	T	R	E	E					

1	DATE OF PHOTO	TYPE	QUALITY	CLASS	NO. OF CARDS
	June 6 2	3	1	4	1
CLASSIFICATION	owd		CAPTIONED BY JP		



STATINTI

PHOTO NO. 862683		LOT NO. R3934		MAP REFERENCE C		LATITUDE		LONGITUDE									
COUNTRY Trinidad				PROVINCE													
AREA NO. 94E	SUBJECT AHP	SUBJECT	SUBJECT	SUBJECT	SUBJECT	SUBJECT	SUBJECT	SUBJECT	SUBJECT								
C	O	C	O	N	U	T	P	R	O	C	E	S	S	I	N	G	P
L	A	N	T	A	Z	O	N	G	E	C	O	A	S	T.			
																	Ocean is
																	100 yards away
DATE OF PHOTO 24			TYPE 4	QUALITY 1	CLASS 4	NO. OF CARDS 1	STATION/CAMERA										
CLASSIFICATION		CAPTIONED BY		[Redacted]													
		[Redacted]		[Redacted]													


PHOTO ANALYSIS REPORT

PHOTO NO.	863684	LOT NO.	R3934	MAP REFERENCE	C	LATITUDE	---	LONGITUDE	---
COUNTRY	Trinidad			PROVINCE					
AREA NO.	94E	SUBJECT	AKU A	SUBJECT	YM	SUBJECT		SUBJECT	
	5	C O C O N U T		10	G R O W I N G		15	A R E A	
	25	A L O N G		30	E. C O A S T.		35		40
	45			50				Area is	

privately owned.

24-28

STATINTL



DATE OF PHOTO	TYPE	QUALITY	CLASS	NO. OF CARDS
June 62	3	1	4	2

CLASSIFICATION: OWD
CAPTIONED BY: JP

PHOTO NO.	863685	LOT NO.	R 3934	MAP REFERENCE	C	LATITUDE	10-39N	LONGITUDE	61-31W
COUNTRY	Trinidad		PROVINCE						
AREA NO.	94E	SUBJECT	C3D	SUBJECT		SUBJECT		SUBJECT	
PORT		OF		BRAIN		SLUM			
AREA		ON		OUTSIDE		KIRTS		OF	
TOWN									
7				STATINTI					
DATE OF PHOTO		TYPE	QUALITY	CLASS	NO. OF CARDS	[REDACTED]			
July 62		3	1	4	1				
CLASSIFICATION			CAPTIONED BY						
			over		JP				
FORM NO. 174		USE PREVIOUS EDITIONS			PHOTO ANALYSIS REPORT			GPO 916781	
Approved For Release 2000/04/27 : CIA-RDP78-05867A000401340045-9									

PHOTO NO. 883588		LOT NO. R3734		MAP REFERENCE C		LATITUDE		LONGITUDE									
COUNTRY Trinidad				PROVINCE													
AREA NO. 94E	SUBJECT C38	SUBJECT	SUBJECT	SUBJECT	SUBJECT	SUBJECT	SUBJECT	SUBJECT	SUBJECT								
H	O	U	S	E	S	B	E	T	W	E	E	N	P	O	R	T	
O	F	S	25	P	A	I	N	S	A	R	I	M	A.				
			45														
7		DATE OF PHOTO		TYPE		QUALITY		CLASS		NO. OF CARDS		STATINTL					
July 62		3		1		4		1		[REDACTED]							
CLASSIFICATION		OUL		CAPTIONED BY		[REDACTED]											

PHOTO NO.	863587	LOT NO.	R 3934	MAP REFERENCE	C	LATITUDE	—	LONGITUDE	—
COUNTRY	Trinidad		PROVINCE						
AREA NO.	94E	SUBJECT	C38	SUBJECT		SUBJECT		SUBJECT	
T Y P I C A L M U D O R S T U C K O H O U S E B E T W E E N P O R T O F P A I N									
& ARIMA.									
7									
DATE OF PHOTO	TYPE	QUALITY	CLASS	NO. OF CARDS	SC	STATINTL			
July 62	3	1	4	1		[REDACTED]			
CLASSIFICATION					CAUTIONED BY				
OWO					JPP				


PHOTO NO. 888888		LOT NO. R 3934		MAP REFERENCE C		LATITUDE 10-39N		LONGITUDE 61-31W								
COUNTRY Trinidad				PROVINCE												
AREA NO.	SUBJECT	SUBJECT	SUBJECT	SUBJECT	SUBJECT	SUBJECT	SUBJECT	SUBJECT	SUBJECT							
94E	C6B															
10	5	10	15	20	25	30	35	40	45							
P	O	R	T	O	F	S	P	A	I	N	M	A	I	N		
\$	T	R	E	E	T	:	N	D	O	W	N	T	O	W	N	A
R	E	A.														
ONE OF																
6																
DATE OF PHOTO		TYPE	QUALITY	CLASS	NO. OF CARDS	STATINTI										
July 62		3	1	4	1											
CLASSIFICATION orco			CAPTIONED BY JP													

PHOTO NO. 863689 LOT NO. R 3934 MAP REFERENCE NICE LATITUDE 10-11 N LONGITUDE 61-41 W

COUNTRY *Jamaica* PROVINCE

AREA NO	SUBJECT	SUBJECT	SUBJECT	SUBJECT	SUBJECT	SUBJECT	SUBJECT	SUBJECT
94E	C38	A1H						
	5	10		15			20	
P	O	I	N	T	F	O	R	T
	25	30		35			40	
L	L	I	M	V	A	C	A	N
	45	50						

SURROUNDED BY HOMES & STORES

7-16

STATINTI

DATE OF PHOTO	TYPE	QUALITY	CLASS	NO. OF CARDS	
July 62	3	1	14	2	[REDACTED]
CLASSIFICATION				CAPTIONED BY	
				<i>0215</i>	<i>Jps</i>

PHOTO NO. 888000	LOT NO. R3934	MAP REFERENCE NIC	LATITUDE 10-11N	LONGITUDE 61-41W
COUNTRY Trinidad	PROVINCE			
AREA NO. 94E	SUBJECT C26	SUBJECT C71	SUBJECT	SUBJECT
P	O	I	N	T
F	O	R	T	I
N	E	G	R	O
G	I			
L	U	Y	D	R
R	L			

PLACES OF BUSINESS IN BG.

7-8

STATINTL

DATE OF PHOTO	TYPE	QUALITY	CLASS	NO. OF CARDS	CAPTIONED BY
July 62	3	1	4	1	[Redacted]
CLASSIFICATION					000

PHOTO NO. 862001	LOT NO. R 3934	MAP REFERENCE N15	LATITUDE 10-39N	LONGITUDE 61-24W
COUNTRY Trinidad		PROVINCE		
AREA NO. 94 E	SUBJECT C14	SUBJECT	SUBJECT	SUBJECT
5	10	15	20	
A I N T	A U G U	S T I N E	L K G	A
25	30	35	40	
C R O S	C A M P U	O F	U N I U.	
45	50			
C O L	L E G E.			

9	DATE OF PHOTO	TYPE	QUALITY	CLASS	NO. OF CARDS	STATINTL
	July 62	3	1	4	1	[REDACTED]
CLASSIFICATION	OUD		CAPTIONED BY		[REDACTED]	

PHOTO NO.	863602	LOT NO.	R3934	MAP REFERENCE	C	LATITUDE		LONGITUDE						
COUNTRY	Trinidad		PROVINCE											
AREA NO.	94	SUBJECT	E C 6 B C 2 D C 3 F											
H	O	U	\$	E	A	L	O	N	O	N	E	O	F	M
A	I	N	R	O	A	D	\$	I	N	\$	O	U	T	H
N	T	R	I	N	I	D	A	D.						
STAND TO RIGHT IS VENDOR														
ROTI, AN EAST INDIAN DELICACY														
6-7-10														
DATE OF PHOTO	TYPE	QUALITY	CLASS	NO. OF CARDS	SOURCE OF PHOTOGRAPH									
July 62	3	1	4	3	[REDACTED]									
CLASSIFICATION	OVD			CAPTIONED BY										