

PHOTO NO. 863293 LOT NO. R-4364 MAP REFERENCE 0 LATITUDE 47 03 N LONGITUDE 142 03 E

COUNTRY USSR PROVINCE

ALICE NO.	SUBJECT	SUBJECT	SUBJECT	SUBJECT	SUBJECT	SUBJECT	SUBJECT	SUBJECT	SUBJECT
A 281 N	ALA	AL9	C2G.						
K H O L M E K									
S @	L;	REPAIR							
R									

REPAIR PAN. SEE CIA
NORTH HARBOR

(30)

25X1A

DATE OF PHOTO	TYPE	QUALITY	CLASS	NO. OF CARDS	SO
5 JULY 62	4	2	B	2	
CLASSIFICATION				CAPTIONED BY	
SECRET				VLW	

PHOTO NO. 863294 LOT NO. R-4364 MAP REFERENCE C LATITUDE 47 02 N LONGITUDE 142 03 E

COUNTRY THAILAND PROVINCE

AREA NO A 281 N SUBJECT ALA SUBJECT A29 SUBJECT C26 SUBJECT 984 SUBJECT SUBJECT SUBJECT SUBJECT

K H O L M I K N O R T H H A R B O R
 F O R M E R B L O G S O F N I
 C H I R O F I S H E R Y (CO. IN F.A.G.)

BLOGS WITH LOGS. RADIO ANTENNAS IN MIDDLE PART.

PT 2 OF 2 FT PAN. SEE CIA

(23, 24, 30)

25X1A

DATE OF PHOTO	TYPE	QUALITY	CLASS	NO. OF CARDS
5 JULY	62	4 2	B	4
CLASSIFICATION: S/NE DISSEM				CAPTIONED BY: ULLW

PHOTO NO. 863295		LOT NO. R-4764		MAP REFERENCE C		LATITUDE 47 02 N		LONGITUDE 142 05 E	
COUNTRY THAIL				PROVINCE					
AREA NO. H 281 N		SUBJECT ALA	SUBJECT AL9	SUBJECT C26	SUBJECT 984	SUBJECT	SUBJECT	SUBJECT	SUBJECT
K H O L N I S K		5	10	P O B B	15	R A D A R	20		
A N T E N N A		25	30	C	35	F Gt.	40		
		45	50						
PT. 1 OF 2 PT.									
PAN. SEE CIA									
2, 25, 30									
DATE OF PHOTO		TYPE	QUALITY	CLASS	NO. OF CARDS	25X1A			
5 JUL 62		H	2	C	4	[REDACTED]			
CLASSIFICATION SECRET				CAPTIONED BY VLL					

PHOTO NO. 863298 LOT NO. R-4364 MAP REFERENCE U LATITUDE 47 03 N LONGITUDE 142 03E

COUNTRY USSR PROVINCE

AREA NO	SUBJECT	SUBJECT	SUBJECT	SUBJECT	SUBJECT	SUBJECT	SUBJECT	SUBJECT
A 281 N	COF	C26	ALA	ALY	REI			
K H O L M B K				F O E M E R		J A P A		
N E S E		G. R L		S C H O O L		W I		
T H	4	- S T O R Y		B L D G.		CONSTRUCTED IN		

1961 @ EXTREME CENTER; CEMENT & BLDG. MATERIALS
 FTy @ G. ~~ENG.~~ ENG. Pt. 2 OF 2 Pt PAN. SEE CIA

(7, 9, 25, 30)

25X1A

DATE OF PHOTO	TYPE	QUALITY	CLASS	NO. OF CARDS	SC
5 JULY 62	4	2	B	A	
CLASSIFICATION 8/NF DIBSEN				CAPTIONED BY ULW	

PHOTO NO. 863297 LOT NO. R 4364 MAP REFERENCE J LATITUDE 47 03 N LONGITUDE 142 03 E

COUNTRY USSR PROVINCE

AREA NO. A 281 N SUBJECT ALA AL9 C2G AKQ

K H O L M & K L E G T W D R R

B T A T I O N F R N R E N T R A N

C E T E M A I N H A R B O R

point

7, 27, 30

DATE OF PHOTO	TYPE	QUALITY	CLASS	NO. OF CARDS	SCALES OF PHOTOGRAPH
5 JULY 62	4	2	B	4	25X1A
CLASSIFICATION				CAPTIONED BY	
SECRET / INF DISSEM				KLW	

MICRO NO. **863298** LOT NO. **R-4364** MAP REFERENCE **C** LATITUDE **47 03 N** LONGITUDE **142 03E**

COUNTRY **USSR** PROVINCE _____

AREA NO	SUBJECT	SUBJECT	SUBJECT	SUBJECT	SUBJECT	SUBJECT	SUBJECT	SUBJECT	SUBJECT
A 251 N	AMI								
K H O L	M B K			10	P O S T	15	A N T E N N	20	N
A	F A R M	25	0 N	30	H I L L	35	I N	40	B R
Gr.		45		50					

Main Harbor:
23

25X1A

DATE OF PHOTO	TYPE	QUALITY	CLASS	NO. OF CARDS	
5 JULY	62	4	2	B	1
CLASSIFICATION S / U F D I S S E M				CAPTIONED BY V L W	

PHOTO NO.	803299	LOT NO.	2-6361	MAP REFERENCE	C	LATITUDE	17 00 N	LONGITUDE	112 00 E
COUNTRY	70300		PROVINCE						
AREA NO.	R 251 N	SUBJECT	AKG	SUBJECT		SUBJECT		SUBJECT	
	K H O L	5	H S K		10	L. R.	E T	15	T I O
	A S E A	25			30		A S T I A	40	
	A S E A	45			50				

(27)

25X1A



DATE OF PHOTO	TYPE	QUALITY	CLASS	NO. OF CARDS
5 JUL 62	4	2	B	1
CLASSIFICATION				CAPTIONED BY
I / OF DISSEM				V. W.

PHOTO NO. 863300 LOT NO. R-4364 MAP REFERENCE C LATITUDE 47 03 N LONGITUDE 142 03 E

COUNTRY THAILAND PROVINCE

AREA NO.	SUBJECT	SUBJECT	SUBJECT	SUBJECT	SUBJECT	SUBJECT	SUBJECT	SUBJECT
A 251 N	ALA	AL9	C2G					
	5	10	15	20				
	25	30	35	40				
	45	50						

PART 1 OF 3

PART PAN. SEE CIA

(430)

25X1A



DATE OF PHOTO	TYPE	QUALITY	CLASS	NO. OF CARDS	SOURCE OF PHOTOGRAPH
5 July	62	4	2	B 3	
CLASSIFICATION				CAPTIONED BY	
E/NE PIRREN				VLLW	

PHOTO NO. 863301 LOT NO. R-43621 MAP REFERENCE C LATITUDE 147 03 N LONGITUDE 142 03 E

COUNTRY THAILAND PROVINCE

AREA NO	SUBJECT	SUBJECT	SUBJECT	SUBJECT	SUBJECT	SUBJECT	SUBJECT	SUBJECT	SUBJECT
A 251 N	ALA	AL9	C2G						
	5	10	15	20					
	25	30	35	40					
	45	50							

K H O L M B K SOUTH SIDE OF HARBOUR LIGHT HOUSE @ L. CENTER. PART 2 OF 3 PART PAN. SEE CIA

(430)

25X1A

DATE OF PHOTO	TYPE	QUALITY	CLASS	NO. OF CARDS	SC
5 July	62	H 2	B	3	
CLASSIFICATION				CAPTIONED BY	
SECRET				MLW	

PHOTO NO.	863302	LOT NO.	R-4264	MAP REFERENCE	01	LATITUDE	44 43 N	LONGITUDE	142 03 E
COUNTRY	71880		PROVINCE						
AREA NO.	H 251 N	SUBJECT	424	SUBJECT	119	SUBJECT	116	SUBJECT	
		5			10			15	20
	R H O L D	25	H I S K		30			35	40
		45			50				
PART 3 OF 3									
PART 2 OF 3									
(430)									
25X1A									
DATE OF PHOTO	TYPE	QUALITY	CLASS	NO. OF CARDS					
				3					
CLASSIFICATION	SECRET			CAPTIONED BY	HLL				

PHOTO NO. 868803 LOT NO. R 4376 MAP REFERENCE _____ LATITUDE _____ LONGITUDE _____

COUNTRY: SOUTH VIETNAM PROVINCE: CENTRAL HIGHLANDS

AREA NO	SUBJECT	SUBJECT	SUBJECT	SUBJECT	SUBJECT	SUBJECT	SUBJECT
<u>32L</u>	<u>CS1</u>	<u>CS8</u>					
<u>MONTAGNARD</u>	<u>10</u>	<u>15</u>	<u>PEOPLE</u>	<u>20</u>			
<u>ETRIBE</u>	<u>25</u>	<u>30</u>	<u>OLD</u>	<u>15</u>	<u>MAN</u>	<u>40</u>	
	<u>45</u>	<u>50</u>					

STATINTL

DATE OF PHOTO	TYPE	QUALITY	CLASS	NO. OF CARDS	SO
	<u>4</u>	<u>2</u>	<u>4</u>	<u>2</u>	[REDACTED]

CLASSIFICATION: awo CAPTIONED BY: XEB

PHOTO NO. 863304 LOT NO. R4376 MAP REFERENCE LATITUDE LONGITUDE

COUNTRY SOUTH VIETNAM PROVINCE CENTRAL HIGHLANDS

AREA NO 32L SUBJECT C81 CTG C56 SUBJECT SUBJECT SUBJECT SUBJECT SUBJECT SUBJECT SUBJECT

MONTAGNARD (M T N) PEOPLE

TRIBE, OLD WOMAN.

45 30 50

(8) STATINTL

DATE OF PHOTO	TYPE	QUALITY	CLASS	NO. OF CARDS
	4	2	1	3

CLASSIFICATION CAPTIONED BY

PHOTO NO. 863305	LOT NO. R4376	MAP REFERENCE	LATITUDE	LONGITUDE
COUNTRY SOUTH VIETNAM		PROVINCE CENTRAL HIGHLANDS		
AREA NO. 32L	SUBJECT 181	SUBJECT CTG	SUBJECT	SUBJECT
M	5	10	15	20
E	25	30	35	40
	45	50		

WEARING CLOTHES RECEIVED FROM CATHOLIC RELIEF SERVICES.

DATE OF PHOTO	TYPE	QUALITY	CLASS	NO. OF CARDS	STATINTL
	4	2	4	2	[REDACTED]
CLASSIFICATION OUO				CAPTIONED BY RF B	

PHOTO NO. 863306	LOT NO. R4376	MAP REFERENCE	LATITUDE	LONGITUDE
COUNTRY SOUTH VIETNAM		PROVINCE CENTRAL HIGHLANDS		
AREA NO. 32L	SUBJECT C81	SUBJECT CTG	SUBJECT	SUBJECT
M	5	10	15	20
E	25	30	35	40
	45	50		

MONTAGNARD (M T N) PEOPLE
 (E) TRIBE, WOMAN

WEARING CLOTHES RECEIVED FROM CATHOLIC RELIEF SERVICES.

DATE OF PHOTO	TYPE	QUALITY	CLASS	NO. OF CARDS	STATINTI
	4	2	4	2	[REDACTED]
CLASSIFICATION OUO				CAPTIONED BY REB	

PHOTO NO. 863307 LOT NO. 24276 MAP REFERENCE LATITUDE LONGITUDE

COUNTRY SOUTH VIETNAM PROVINCE CENTRAL HIGHLANDS

AREA NO	SUBJECT	SUBJECT	SUBJECT	SUBJECT	SUBJECT	SUBJECT	SUBJECT	SUBJECT
322	C81	C76	C72					
MONTAGNARD	5	10	15	PEOPLE	20			
TRIBES	25	30	35	FAMILY	40			
	45	50						

(S)

DATE OF PHOTO	TYPE	QUALITY	CLASS	NO. OF CARDS	SOURCE
	1	2	4	3	[REDACTED]

CLASSIFICATION: C-14 CAPTIONED BY: [REDACTED]

PHOTO NO.	853308	LOT NO.	R4376	MAP REFERENCE	LATITUDE	LONGITUDE
COUNTRY	FOU TH VIETNAM		PROVINCE CENTRAL HIGHLANDS			
AREA NO.	32L	SUBJECT	C81	C7G	C72	8
	M O N T A G N A R E D			(M T N .		15 P E O P L
	E) T R I B E			W O M A N		35 & C H I
	L O R E N					40

WOMAN WITH HER CHILDREN TAKING CHICKEN TO MARKET TO BARTER FOR FOOD & MEDICINE.

DATE OF PHOTO	TYPE	QUALITY	CLASS	NO. OF CARDS	SOURCE
	4	2	4	3	STATINTL
CLASSIFICATION	OCIO		CAPTIONED BY: KEB		

PHOTO NO. 888309	LOT NO. R4376	MAP REFERENCE	LATITUDE	LONGITUDE
COUNTRY SOUTH VIETNAM		PROVINCE CENTRAL HIGHLANDS		
AREA NO. 32L	SUBJECT C81	SUBJECT CTG	SUBJECT	SUBJECT
M	O	N	T	A
G	N	A	R	D
(M	T	N,	15
1	P	E	O	P
2	E	T	R	I
3	B	E,	W	O
4	M	A	N	35
5	C	A	R	R
6	Y			40
N	G	F	I	R
7	E	W	O	O
8	D	T	O	M
9	A	R	K	E
0	T			

STATINTL

DATE OF PHOTO	TYPE	QUALITY	CLASS	NO. OF CARDS	SOURCE
	4	2	4	2	[REDACTED]
CLASSIFICATION OCIO				CAPTIONED BY JEB	

PHOTO NO. 863310	LOT NO. R 4376	MAP REFERENCE	LATITUDE	LONGITUDE
---------------------	-------------------	---------------	----------	-----------

COUNTRY SOUTH VIETNAM	PROVINCE CENTRAL HIGHLANDS
--------------------------	-------------------------------

AREA NO. 32L	SUBJECT C81	SUBJECT CTG	SUBJECT CTG	SUBJECT	SUBJECT	SUBJECT	SUBJECT	SUBJECT		
M	O	N	T	A	G	N	A	R	D	
(E)	T	R	I	B	E	W	O	M	A	N
N	I	G	F	I	R	E	W	O	O	D

DATE OF PHOTO	TYPE	QUALITY	CLASS	NO. OF CARDS	STATINTL
	4	2	4	3	[REDACTED]
CLASSIFICATION CIV	CAPTIONED BY [REDACTED]				

PHOTO NO. **863311** LOT NO. **R 4376** MAP REFERENCE _____ LATITUDE _____ LONGITUDE _____

COUNTRY **SOUTH VIETNAM** PROVINCE **CENTRAL HIGHLANDS**

AREA NO.	SUBJECT	SUBJECT	SUBJECT	SUBJECT	SUBJECT	SUBJECT	SUBJECT	SUBJECT
32L	C81	DID	C78	C38	C72			
MONTAGNARD				(MTN,		PEOP		L
TRIBE				HULLING		RIC		
E								

DATE OF PHOTO _____ TYPE _____ QUALITY _____ CLASS _____ NO. OF CARDS _____

STATINTL _____

CLASSIFICATION **SECRET** CAPTIONED BY **REB**

PHOTO NO. 858312 LOT NO. R 4376 MAP REFERENCE LATITUDE LONGITUDE

COUNTRY SOUTH VIETNAM PROVINCE CENTRAL HIGHLANDS

AREA NO 32L SUBJECT C81 C72 C76 MONTAGNARD (MTN, PEOP L
E) TRIB E GR O U P O F M O
THER S.

DATE OF PHOTO	TYPE	QUALITY	CLASS	NO. OF CARDS	SOURCE OF PHOTOGRAPH
	4	2	4	3	[REDACTED]

CLASSIFICATION: SECRET CAPTIONED BY: REB

PHOTO NO. 898313	LOT NO. R4376	MAP REFERENCE	LATITUDE	LONGITUDE
COUNTRY SOUTH VIETNAM	PROVINCE CENTRAL HIGHLANDS			
AREA NO. 32L	SUBJECT C21 C78	SUBJECT ALP	SUBJECT	SUBJECT
MONTAGNARD	(M T N	PEOPLE		
TRIBE	MAKING	RATT		
AM FURNITURE	FOR SALE			
8, 25				
DATE OF PHOTO	TYPE	QUALITY	CLASS	NO. OF CARDS
	4	2	4	1
CLASSIFICATION SECRET	CAPTIONED BY HEB		SOURCE	

STATINTL



PHOTO NO. 863311	LOT NO. R4376	MAP REFERENCE	LATITUDE	LONGITUDE
COUNTRY SOUTH VIETNAM	PROVINCE CENTRAL HIGHLANDS			
AREA NO. 32L	SUBJECT 68 C08	SUBJECT	SUBJECT	SUBJECT
M	O	N	T	A
G	N	A	R	D
(M	T	N	'S
P	E	O	P	L
E)	T	R	I
B	A	.		
U	N	I	D	E
N	T	I	F	I
V	I	L	L	A
G	E			
DATE OF PHOTO		TYPE	QUALITY	CLASS
		4	2	4
NO. OF CARDS		SO		STATINTL
1		[REDACTED]		
CLASSIFICATION OCIO			CAPTIONED BY HEB	

PHOTO NO.	863315	LOT NO.	R4376	MAP REFERENCE		LATITUDE		LONGITUDE	
COUNTRY	SOUTH VIETNAM		PROVINCE	CENTRAL HIGHLANDS					
AREA NO.	52L	SUBJECT	C81 C68	SUBJECT	ALF	SUBJECT		SUBJECT	
	M	O	M	T	A	G	N	A	R
	E	T	R	I	B	A	V	I	L
	B	G							

TRAIL MADE BY ELEPHANT, L.C.F.T.

DATE OF PHOTO	TYPE	QUALITY	CLASS	NO. OF CARDS	SCORE
	4	2	4	3	
CLASSIFICATION	0010		CAPTIONED BY	KEB	


STATINTL


PHOTO NO. 863317 LOT NO. R-4370 MAP REFERENCE C LATITUDE 31 10N LONGITUDE 29 53E

COUNTRY EGYPT PROVINCE ALEXANDRIA GOVERNORATE

AREA NO	SUBJECT	SUBJECT	SUBJECT	SUBJECT	SUBJECT	SUBJECT	SUBJECT	SUBJECT
117P	IES	ILZ	IGM					
ALEXANDRIA	⁵		¹⁰	(NR)	¹⁵	5	IL	²⁰
28	²⁵ JET		³⁰ BOMBER		³⁵	AT		⁴⁰ DE
KHEILA	⁴⁵	AIF				LKN.		

(BEAGLE)

FOR RELATED PHOTOGRAPHS SEE CIA

3-8-31

DATE OF PHOTO	TYPE	QUALITY	CLAS	NO. OF CARDS	NO. OF PHOTOGRAPHS
Aug 25 6 2	4	2	2	3	[REDACTED]

CLASSIFICATION SECRET CAPTIONED BY JRC

PHOTO NO. 863316 LOT NO. R-4370 MAP REFERENCE C LATITUDE 31 10N LONGITUDE 29 53E

COUNTRY EGYPT PROVINCE ALEXANDRIA GOVERNORATE

AREA NO. 117P SUBJECT 1E8 SUBJECT 1LZ SUBJECT 1GM SUBJECT SUBJECT SUBJECT SUBJECT SUBJECT

A L E X A N D R I A (NR) 15 5 1L 20

28 J E T B O M B E R F A T D E

K H E I L A A / F L X G NE FR OM

(BEAGLE) ALEXANDRIA - MURTA ROAD.

FOR RELATED PHOTOGRAPHS SEE CIA

3-8-31

25X1A

DATE OF PHOTO	TYPE	QUALITY	CLASS	NO. OF CARDS
<u>Aug 25 6 2</u>	<u>4</u>	<u>2</u>	<u>2</u>	<u>3</u>

CLASSIFICATION SECRET CAPTIONED BY JRC

PHOTO NO.	863318	LOT NO.	R4327B	MAP REFERENCE	LATITUDE	LONGITUDE
COUNTRY	CHINA		PROVINCE	INNER MONGOLIA AUTONOMOUS REGION		
AREA NO.	432	SUBJECT	D42	SUBJECT	D46	
	U	L	A	N	P	U

TO CHECK EASTWARD MOVEMENT OF SAND. PLANTED IN 1949 IN AREA 19 KM LONG X 400 METERS WIDE. ALLOW LAND TO BE USED FOR PASTURE & FARMS.

DATE OF PHOTO	TYPE	QUALITY	CLASS	NO. OF CARDS	SC
1 SEPT	6 2	4 2	3	3	
CLASSIFICATION	CAPTIONED BY			25X1A	
	R.C.B.				

PHOTO NO.	863319	LOT NO.	R4327	MAP REFERENCE	C	LATITUDE	40 08 N	LONGITUDE	113 13 E
COUNTRY	CHINA		PROVINCE (SHANXI)						
AREA NO.	WAL 288C	SUBJECT	A2A	SUBJECT		SUBJECT		SUBJECT	
	T A - T U N G				(T) A - T U N G			C O L	
	L I E R Y				N E W			Y E N Y A	M I N
	E								
DESIGNED BY COAL MINE DESIGN INSTITUTE PEIPING FOR 900,000-TON PRODUCTION.									
25X1A									
7,14									
DATE OF PHOTO	TYPE	QUALITY	CLASS	NO. OF CARDS	SO				
25 Aug	62	4	2	3	1				
CLASSIFICATION	Comp			CAPTIONER BY		XEB			

PHOTO NO. 863320	LOT NO. R4327	MAP REFERENCE C	LATITUDE 40 08 N	LONGITUDE 113 13 E
COUNTRY CHINA	PROVINCE (SHANXI)			
AREA NO. WGL288C	SUBJECT A2A	SUBJECT A27	SUBJECT HKH	
TA-TUNG			① A-TUNG	COL
LIER Y.		NEH	YEN YA	MIN
E				

DESIGNED BY COAL MINE DESIGN INSTITUTE
PEIPING FOR 900,000-TON PRODUCTION.

25X1A



DATE OF PHOTO		TYPE	QUALITY	CLASS	NO. OF CARDS	SOURCE
25 Aug		62	4	2	3	3
CLASSIFICATION				CAPTIONED BY		
Conf				XEB		

PHOTO NO.	863321	LOT NO.	R 4337	MAP REFERENCE		LATITUDE		LONGITUDE	
COUNTRY	USSR		PROVINCE						
AREA NO.	N 302	BK2							
SUBJECT	5	10	15	20	25	30	35	40	45
NAVAL HYDROGRAPHIC									
EASTERN, PENINSULA, NO G 8 - 2									
IN THE HARBOR AT REYKJAVIK, ICELAND									
<div style="display: flex; justify-content: space-around; align-items: center;"> 14-19 (3, 4, 30) (138) </div>									
DATE OF PHOTO	TYPE	QUALITY	CLASS	NO. OF CARDS	SOURCE OF PHOTOGRAPH				
14-19	62	42	B	2	25X1A				
July	CLASSIFICATION			CAPTIONED BY					
	SECRET			RL					

PHOTO NO. 863322 LOT NO. R 4337 MAP REFERENCE LATITUDE LONGITUDE

COUNTRY 433R PROVINCE

AREA NO	SUBJECT	SUBJECT	SUBJECT	SUBJECT	SUBJECT	SUBJECT	SUBJECT	SUBJECT
N	302	BK2						
	5		10		15			20
	25		30		35			40
	45		50					

NAVAL HYDROGRAPHIC V
EASEL, PENN NO G8-2

IN THE HARBOR AT REYKJAVIK, ICELAND

(~~3, 30~~) (3, 4, 30)

DATE OF PHOTO	TYPE	QUALITY	CLASS	NO. OF CARDS	SOURCE OF PHOTOGRAPH
14-19 July	62	4 2	B	2	25X1A
CLASSIFICATION			CAPTIONED BY		
SECRET			RL		

PHOTO NO. 883823		LOT NO. P 4-29		MAP REFERENCE		LATITUDE		LONGITUDE	
COUNTRY USA			PROVINCE						
AREA NO.	SUBJECT	SUBJECT	SUBJECT	SUBJECT	SUBJECT	SUBJECT	SUBJECT	SUBJECT	SUBJECT
	302	BK2							
	5		10			15			20
	23		30			35			40
	45		50						
<p>IN THE MIDDLE OF ROYALTY, KENNEDY</p> <p>(1-30) (9.4.30)</p>									
DATE OF PHOTO		TYPE	QUALITY	CLASS	NO. OF CARDS	SOURCE OF PHOTOGRAPH			
14-19		62	42	B	2	25X1A			
CLASSIFICATION				CAPTIONED BY					
TOP SECRET				RL					

PHOTO NO.	802224	LOT NO.	R 4387	MAP REFERENCE		LATITUDE		LONGITUDE	
COUNTRY	USSR		PROVINCE						
AREA NO.	N 302	SUBJECT	BK2						
	5		10			15		20	
	25		30			35		40	
	45		50						
N A V A L H Y D R O G R A P H I C E S S E L P E N D N O G S - ①									
IN THE HARBOUR AT <u>REYKJAVIK</u> , <u>ICELAND</u>									
(3, 4, 30)									
DATE OF PHOTO	TYPE	QUALITY	CLASS	NO. OF CARDS	SOURCE OF PHOTOGRAPH				
14-19 JULY	6 2 4	2	B	2	25X1A				
CLASSIFICATION	S/WF D188			CAPTIONED BY		[REDACTED]			
				RL					

PHOTO NO. 863325 LOT NO. R 4337 MAP REFERENCE LATTITUDE LONGITUDE

COUNTRY GIBR PROV. 2

AREA NO	SUBJECT	SUBJECT	SUBJECT	SUBJECT	SUBJECT	SUBJECT	SUBJECT	SUBJECT
N	302	BK2						
	5		10		15			20
N	A	V	A	L	H	Y	D	R
	25		30		35			40
E	S	S	E	L	P	E	N	D
	45		50					

IN THE HARBOUR AT REYKJAVIK, ICELAND

(3, 4, 30)

DATE OF PHOTO	TYPE	QUALITY	CLASS	NO. OF CARDS	SOURCE OF PHOTOGRAPH
14-19 July	6	2	4	2	25X1A
CLASSIFICATION	SIVE DISE			CAPTIONED BY	
				RL	

PHOTO NO. 863323 LOT NO. R 4397 MAP REFERENCE LATITUDE LONGITUDE

COUNTRY USSR PROVINCE

AREA NO	SUBJECT	SUBJECT	SUBJECT	SUBJECT	SUBJECT	SUBJECT	SUBJECT	SUBJECT
N	302	BK2						
	5		10			15		20
	25		30			35		40
	45		50					

IN THE HARBOR AT REYKJAVIK, ICELAND

(3, 4, 30)

DATE OF PHOTO	TYPE	QUALITY	CLASS	NO. OF CARDS	SOURCE OF PHOTOGRAPH
14-18 July	6	2 4 2	B	2	25X1A
CLASSIFICATION	SECRET			CAPTIONED BY	
	SLIP DATA			EL	

PHOTO NO. 863327		LOT NO. R4337		MAP REFERENCE		LATITUDE		LONGITUDE	
COUNTRY USSR				PROVINCE					
AREA NO.	SUBJECT	SUBJECT	SUBJECT	SUBJECT	SUBJECT	SUBJECT	SUBJECT	SUBJECT	SUBJECT
N	3C2	BK2							
	5		10		15				20
NAVAL		HYDROGRAPHIC							
	25		30		35				40
ESSEL		PEND		NO		G\$ - D			
	45		50						
IN THE HARBOR AT REYKJAVIK, ICELAND									
(3,4,30)									
DATE OF PHOTO		TYPE	QUALITY	CLASS	NO. OF CARDS	SOURCE OF PHOTOGRAPH			
14-19	July	62	A 2	B	2	25X1A			
CLASSIFICATION				CAPTIONED BY		[REDACTED]			
SECRET				RL					

PHOTO NO. 86328 LOT NO. R4337 MAP REFERENCE _____ LATITUDE _____ LONGITUDE _____

COUNTRY _____ PROVINCE _____

AREA NO	SUBJECT	SUBJECT	SUBJECT	SUBJECT	SUBJECT	SUBJECT	SUBJECT	SUBJECT
<u>U49B</u>	<u>N 302</u>	<u>3K2</u>						
	<u>5</u>		<u>10</u>		<u>15</u>		<u>20</u>	
	<u>25</u>		<u>30</u>		<u>35</u>		<u>40</u>	
	<u>45</u>		<u>50</u>					

NAVAL NY DROSDRAPHONIC
FADEL PENDING NE G-102 - R
IN THE HARBOR AT REKIRVIK ISLAND

(3,4,30)


DATE OF PHOTO	TYPE	QUALITY	CLASS	NO. OF CARDS	SOURCE OF PHOTOGRAPH
<u>14-19</u>	<u>62</u>	<u>A2</u>	<u>B</u>	<u>2</u>	<u>25X1A</u>
<u>JULY</u>					
CLASSIFICATION	<u>SINE DITS</u>		CAPTIONED BY <u>RL</u>		

PHOTO NO. 863329		LOT NO. 24337		MAP REFERENCE		LATITUDE		LONGITUDE	
COUNTRY "499R"				PROVINCE					
AREA NO.	SUBJECT	SUBJECT	SUBJECT	SUBJECT	SUBJECT	SUBJECT	SUBJECT	SUBJECT	SUBJECT
0	N 302	PKZ							
	5		10		15				20
	NAVAL HYDROGRAPHIC								
	25		30		35				40
	EASTERN DEFENSE NO								
	45		50						
IN THE HARBOR - REKIAVIK ICELAND									
(3,4,70)									
DATE OF PHOTO		TYPE	QUALITY	CLASS	NO. OF CARDS	SOURCE OF PHOTOGRAPH			
14-19 July		6242	2	B	2	25X1A			
CLASSIFICATION				CAPTIONED BY		[REDACTED]			
SECRET				RL					

PHOTO NO. 893380 LOT NO. R 4337 MAP REFERENCE LATITUDE LONGITUDE

COUNTRY USSR PROVINCE

AREA NO	SUBJECT	SUBJECT	SUBJECT	SUBJECT	SUBJECT	SUBJECT	SUBJECT	SUBJECT
N	302	BK 2						
N A V A L		H Y D R O G R A P H I C						
E S E C		P E N D			N O		G 4 - ①	

IN THE HARBOUR OF ~~REYKJAVIK~~ REYKJAVIK, ICELAND

(3, 4, 30)

DATE OF PHOTO	TYPE	QUALITY	CLASS	NO. OF CARDS	SOURCE OF PHOTOGRAPH
14-19 July	6 2 +	2	B	2	25X1A
CLASSIFICATION S/NFDISS				CAUTIONED BY RL	

PHOTO NO. 863331 LOT NO. R 4337 MAP REFERENCE LATTITUDE LONGITUDE

COUNTRY USSR PROVINCE

AREA NO. N 30.2 BK 2 SUBJECT SUBJECT SUBJECT SUBJECT SUBJECT SUBJECT SUBJECT SUBJECT

5	10	15	20
25	30	35	40
45	50		

HYDROGRAPHIC SURVEY PENN NOE GB

BY SIDE IN THE HARBOR OF REYKJAVIK, ICELAND

BOW ~~VIEW~~ VIEWS OF (3.4.30)

DATE OF PHOTO	TYPE	QUALITY	CLASS	NO. OF CARDS	SOURCE OF PHOTOGRAPH
14-19 July	6 2	4 2	B	2	25X1A
CLASSIFICATION 4/NF DIS				CAPTIONED BY RL	

PHOTO NO.	883332	LOT NO.	24537	MAP REFERENCE		LATITUDE		LONGITUDE	
COUNTRY	USSR		PROVINCE						
AREA NO.	N 302	SUBJECT	BK2						
	5		10			15		20	
AV	AV	AV	AV	AV	AV	AV	AV	AV	AV
	25		30			35		40	
	45		50						
BY SIDE IN THE HARBOR OF REYKJAVIK, ICELAND BOW VIEW VIEWS OF (3.4.30)									

DATE OF PHOTO	TYPE	QUALITY	CLASS	NO. OF CARDS	SOURCE OF PHOTOGRAPH
14-17	624	2	B	2	25X1A
July					
CLASSIFICATION	4/NF D197		CAPTIONED BY RL		

PHOTO NO.	862333	LOT NO.	R 1337	MAP REFERENCE		LATITUDE		LONGITUDE	
COUNTRY	USSR		PROVINCE						
AREA NO.	N 2	SUBJECT	302	SUBJECT	BK2	SUBJECT		SUBJECT	
	5		10				15		20
							35		40
			25						30
									45
									50
FOREDECK AND BRIDGE OF NAVAL HYDROGRAPHIC VESSELS, PENN Nos GS-1 AND GS-2, BERTHED SIDE BY SIDE IN THE HARBOR OF REYKJAVIK, ICELAND. BOW VIEWS OF THE PART ① OF 3 PT SERIES, SEE CIA THROUGH (3, 4, 30)									
DATE OF PHOTO	TYPE	QUALITY	CLASS	NO. OF CARDS	SOURCE OF PHOTOGRAPH				
14-19 July	6 2	A 2	B	2	25X1A				
CLASSIFICATION	S/NF DIA			CAPTIONED BY RL					

PHOTO NO.	868884	LOT NO.	R 1327	MAP REFERENCE		LATITUDE		LONGITUDE	
COUNTRY	USA		PROVINCE						
AREA NO.	4332	SUBJECT	N	SUBJECT	302	SUBJECT	BK2	SUBJECT	
			5		10		15		20
			25		30		35		40
			45		50				
BOW VIEWS OF THE PART V OF 3 PT SERIES. SEE CIA THROUGH (3, 4, 30)									

DATE OF PHOTO	TYPE	QUALITY	CLASS	NO. OF CARDS	SOURCE OF PHOTOGRAPH
14-19 July	6 2 4 2	2	B	2	25X1A
CLASSIFICATION	S/NF D/L		CAPTIONED BY RL		

PHOTO NO. 868385		LOT NO. R 1337		MAP REFERENCE		LATITUDE		LONGITUDE	
COUNTRY USA				PROVINCE					
AREA NO. N 2		SUBJECT 302		SUBJECT 3K2		SUBJECT		SUBJECT	
5		10		15		20		25	
30		35		40		45		50	
FORE DECK AND BRIDGE OF NAVAL HYDROGRAPHIC SURVEY VESSEL, seen from deck of another vessel low view of the part of 3 pt series for (3, 4, 30)									
DATE OF PHOTO		TYPE	QUALITY	CLASS	NO. OF CARDS	SOURCE OF PHOTOGRAPH			
14-15 June		6	2	4	2	25X1A			
CLASSIFICATION				CAPTIONED BY					
S/NF Diff				RL					

PHOTO NO. 863336	LOT NO. R 4337	MAP REFERENCE	LATITUDE	LONGITUDE
COUNTRY	PROVINCE			
AREA NO. 488R	SUBJECT N 303	SUBJECT BK. 2	SUBJECT B31	SUBJECT 984
	5	10	15	20
	25	30	35	40
	45	50		
ELECTRONIC GEAR ON BOARD				
RIDGES OF HYDROGRAPH				
V C V E S S E L S NAVAL				
PENN Nos GA-0 & GA-2, BERTHED SIDE BY SIDE IN THE HARBOR OF REYKJAVIK, ICELAND.				
Bow views of				
PART OF 2 PT SERIES FOR CIA (3, 4, 23, 30)				
DATE OF PHOTO	TYPE	QUALITY	CLASS	NO. OF CARDS
14-19 July	G 2	4 2	B	4
CLASSIFICATION	S/N of Dist		CAPTIONED BY RL	
				SOURCE OF PHOTOGRAPH 25X1A

PHOTO NO. 868887	LOT NO. R 4337	MAP REFERENCE	LATITUDE	LONGITUDE
COUNTRY USSR	PROVINCE			
AREA NO. USSR	SUBJECT N 302	SUBJECT BKD 331	SUBJECT 984	SUBJECT
	5	10	15	20
ELECTRONIC GEAR ON				
RIDGE OF HYDROGRAPH				
ICE VEGETABLE NAVAL				
PENS NO. GA-0 & GA-2, CAPTURED SIDE BY				
SIDE IN THE HARBOR OF REYKJAVIK, ICELAND.				
BOW VIEWS OF				
PART 2 OF 2 PT SERIES SEE CIA				
(3, 4, 23, 30)				
DATE OF PHOTO 14-19 July	TYPE G 2	QUALITY 4	CLASS 2 B	NO. OF CARDS 4
CLASSIFICATION	CAPTIONED BY Rln			SOURCE OF PHOTOGRAPH 25X1A

PHOTO NO.	863338	LOT NO.	R 4337	MAP REFERENCE		LATITUDE		LONGITUDE	
COUNTRY	USSR		PROVINCE						
AREA NO.		SUBJECT	SUBJECT	SUBJECT	SUBJECT	SUBJECT	SUBJECT	SUBJECT	SUBJECT
		N 302	BK2	B31					
		5	10	15	20	25	30	35	40
		ELECTRONIC GEAR ON B							
		RIDE OF DE NAVAL HYDRO							
		GRAPHIC VESSELS, PENN Nos							
		GA-0 AND GA-2, BERTHED SIDE BY SIDE IN							
		THE HARBOR OF RYKTAUK, LEHARD.							
		POOTSIDE VIEW OF							
		PART 0 OF 2 PT SERIES FOR CIA							
		(3, 4, 23, 30)							
DATE OF PHOTO	TYPE	QUALITY	CLASS	NO. OF CARDS	SOURCE OF PHOTOGRAPH				
14-19	62	42	B	3	25X1A				
July				CAPTIONED BY					
CLASSIFICATION	SECRET			RL					

PHOTO NO.	863839	LOT NO.	R 4337	MAP REFERENCE	LATITUDE	LONGITUDE	
COUNTRY	4432						
AREA NO.	N 302	PK2	B31				
SUBJECT	5	10	15	20	25	30	
ELECTRONIC GEAR ON BOARD							
SIDE OF NAVAL HYDRO							
GRAPHIC VIEW SELF, PENN NOR							
G-0 AND G-2, BERTHED SIDE BY SIDE IN							
THE HARBOR OF REYKJAVIK, ICELAND							
PORTSIDE VIEW OF							
PART 2 OF 2 PT SERIES, FOR CIA							
(3,4,23,30)							
DATE OF PHOTO	TYPE	QUALITY	CLASS	NO. OF CARDS	SOURCE OF PHOTOGRAPH		
14-19	6	2	4	2	B	3	
JULY	SIAE D... R...					25X1A	
CLASSIFICATION	SIAE D... R...					[REDACTED]	
FORM NO.	Approved For Release 2000/04/27 : CIA-RDP78-05867A000401340042-2					GPO 918791	

PHOTO NO. 868840 LOT NO. R 4387 MAP REFERENCE LATITUDE LONGITUDE

COUNTRY USSR PROVINCE

AREA NO SUBJECT SUBJECT SUBJECT SUBJECT SUBJECT SUBJECT SUBJECT SUBJECT

N 302 B42
 5 10 15 20
 N A V A L H Y D R O G R A P H I C
 25 30 35 40
 F E E L S P F N D N O G S
 45 50
 Q H N D G S - 2 BERTHED SIDE BY

SIDE IN THE HARBOR OF REYKJAVIK, ICELAND.
 STERN VIEW OF

(4.80)

DATE OF PHOTO	TYPE	QUALITY	CLASS	NO. OF CARDS	SOURCE OF PHOTOGRAPH
14 19 July	6 2 4	2	B	2	25X1A
CLASSIFICATION: S/NE DIA				CAPTIONED BY: RL	

PHOTO NO. 863311		LOT NO. R 4337		MAP REFERENCE		LATITUDE		LONGITUDE	
COUNTRY USSR				PROVINCE					
AREA NO.		SUBJECT	SUBJECT	SUBJECT	SUBJECT	SUBJECT	SUBJECT	SUBJECT	SUBJECT
		N 351	351	351					
TWO		5	10	15	20	25	30	35	40
OFFICIALS		25	30	35	40				
SECOND RANK		45	50						
RANK, POSSIBLY COMMANDER OF THE HYDROGRAPHIC EXPEDITION, AND A CAPTAIN- 1ST RANK LEUTENANT, COMMANDING OFFICER OF NAVAL HYDROGRAPHIC VESSEL, PEN NO <u>68-2</u> , ON PIECE, LEFT TO RIGHT (3, 8)									
DATE OF PHOTO		TYPE	QUALITY	CLASS	NO. OF CARDS	SOURCE OF PHOTOGRAPH			
14-19 JULY		6	2	4	2	B	2	25X1A	
CLASSIFICATION				CAPTIONED BY					
SECRET				RL					

PHOTO NO.	863312	LOT NO.	R4337	MAP REFERENCE		LATITUDE		LONGITUDE	
COUNTRY	USSR								
AREA NO.	N 310 310								
SUBJECT	NAVAL OFFICERS ON DI								
SUBJECT	ER, LITTOREAN CAPTAIN								
SUBJECT	N, 2ND RANK, A CAPTAIN LIEUTENANT								
COMMANDING OFFICER OF NAVAL HYDROGRAPHIC VESSEL, DENO									
No 68-0; A CAPTAIN 1ST RANK, POSSIBLY COMMANDER									
OF THE HYDROGRAPHIC EXPEDITION, AND A CAPTAIN									
LIEUTENANT, COMMANDING OFFICER OF NAVAL HYDROGRAPHIC									
VESSEL DENO No 68-2 (318)									
DATE OF PHOTO	TYPE	QUALITY	CLASS	NO. OF CARDS	SOURCE OF PHOTOGRAPH				
14-19	6 2	4 2	B	2	25X1A				
CLASSIFICATION	S/NF Diss								
CAPTIONED BY RL									

PHOTO NO. 863313 LOT NO. R4387 MAP REFERENCE LATITUDE LONGITUDE

COUNTRY USSR PROVINCE

AREA NO. N 350 SUBJECT SUBJECT SUBJECT SUBJECT SUBJECT SUBJECT SUBJECT SUBJECT SUBJECT

5 10 15 20 25 30 35 40 45 50

NAVAL OFFICERS ON DI
 ER TO R A CAPTAIN
 N 2ND RANK ; A CAPTAIN FIRST

RAKE, POSSIBLY COMMANDER OF THE HYDROGRAPHIC
 EXPEDITION; AND A CAPTAIN LIEUTENANT, COMMANDING
 OFFICER OF NAVAL HYDROGRAPHIC VESSEL, BEND No
 33-0

(3,8)

DATE OF PHOTO	TYPE	QUALITY	CLASS	NO. OF CARDS	SOURCE OF PHOTOGRAPH
14-19 July	6 2	4 2	B	2	25X1A
CLASSIFICATION				CAPTIONED BY	
S/NF DISS				RL	

PHOTO NO. 863311 LOT NO. R4337 MAP REFERENCE LATITUDE LONGITUDE

COUNTRY PROVINCE

AREA NO	SUBJECT	SUBJECT	SUBJECT	SUBJECT	SUBJECT	SUBJECT	SUBJECT	SUBJECT	SUBJECT
0222	N 351	3JD							
	5		10			15			20
	NAVAL OFFICERS					ON			PI
	25		30			35			40
	ER		FOR			4			CAPTAIN
	45		50						
	N LIEUTENANT								COMMANDING
	OFFICER, OF NAVAL HYDROGRAPHIC VESSEL, PENN								
	NO 65-D; AND A CAPTAIN AND RANK								

(3.8)

DATE OF PHOTO	TYPE	QUALITY	CLASS	NO. OF CARDS	SOURCE OF PHOTOGRAPH
11-19					25X1A
July	6	2	4	2	
CLASSIFICATION	S/NF DIES			CAPTIONED BY	
				LL	

PHOTO NO.	863345	LOT NO.	R 4337	MAP REFERENCE		LATITUDE		LONGITUDE	
COUNTRY	USSR								
AREA NO.	N	351	35D	#3C2	BK2				
	5			10		15			20
	15	CAPTAIN			LIEUTENANT				40
	25	PIER			30				
	45			50					
COMMANDING OFFICER OF NAVAL HYDROGRAPHIC VESSEL, PENN No 68-2, (3, 4, 8, 30)									
DATE OF PHOTO	TYPE	QUALITY	CLASS	NO. OF CARDS	SOURCE OF PHOTOGRAPH				
14-19 July	624	2	B	4	25X1A				
CLASSIFICATION	SINE DIAL			CAPTIONED BY RL					

PHOTO NO. 863346		LOT NO. R 4327		MAP REFERENCE		LATITUDE		LONGITUDE	
COUNTRY USSR		PROVINCE							
AREA NO. N		SUBJECT 35D		SUBJECT 35D		SUBJECT		SUBJECT	
5		10		15		20		25	
A		CAPTAIN		ROAD		RANK		0	
25		30		35		40		45	
N		PIER		CENTER					
45		50							
DATE OF PHOTO 14-19 July		TYPE 624		QUALITY 2		CLASS B		NO. OF CARDS 2	
CLASSIFICATION		CAPTIONED BY JMF Dida		SOURCE OF PHOTOGRAPH 25X1A					

PHOTO NO. 863317 LOT NO. 24337 MAP REFERENCE _____ LATITUDE _____ LONGITUDE _____

COUNTRY _____ PROVINCE _____

AREA NO. 4494 SUBJECT SUBJECT SUBJECT SUBJECT SUBJECT SUBJECT SUBJECT SUBJECT

N 351 3TD 10 15 20

MERCHANT MARINE 35 40

LIEUTENANT, 50

2ND RANK 45

IN SHIP WINDOW ON BRIDGE OF NAVAL HYDROGRAPHIC VESSEL, (PEND No 68-2 IN FOREGROUND)

(3,8)

DATE OF PHOTO	TYPE	QUALITY	CLASS	NO. OF CARDS	SOURCE OF PHOTOGRAPH
<u>14-19</u>	<u>6</u>	<u>2</u>	<u>4</u>	<u>2</u>	<u>25X1A</u>
<u>June</u>					
CLASSIFICATION	<u>None Data</u> <small>CLASSIFIED BY</small> <u>LL</u>				

PHOTO NO. 863348 LOT NO. R 4337 MAP REFERENCE LATITUDE LONGITUDE

COUNTRY USSR

AREA NO N SUBJECT 3JD SUBJECT 3JD SUBJECT 10 SUBJECT 15 SUBJECT 20

A N E N G I N E E R C R P T A I N 40

S E C O N D R A N K (U N D E R A

R E W) POSSIBLY SECOND

IN COMMAND OF THE HYDROGRAPHIC EXPEDITION,

ON BRIDGE OF NAVAL HYDROGRAPHIC VESSEL,

PEN No 68 D

(3,8)

DATE OF PHOTO	TYPE	QUALITY	CLASS	NO. OF CARDS	SOURCE OF PHOTOGRAPH
14-19 July	6 2 4	2	B	2	25X1A

CLASSIFICATION \$/NF D/4 CAPTIONED BY RL

PHOTO NO. 563319 LOT NO. R 4337 MAP REFERENCE LATITUDE LONGITUDE

COUNTRY USSR PROVINCE

AREA NO N SUBJECT 35D 35D 10 15 20

A N ENGINEER CAPTAIN
I E C O N D R A N K (U N D E R A
R E O W) POSSIBLY SECOND

IN COMMAND OF THE HYDROGRAPHIC EXPEDITION,
ON BRIDGE OF NAVAL HYDROGRAPHIC VESSEL,
PEN NO 68 D

(3.8)

DATE OF PHOTO	TYPE	QUALITY	CLASS	NO. OF CARDS	SOURCE OF PHOTOGRAPH
14-19 July	624	2	B	2	25X1A
CLASSIFICATION	S/VE Dirg				CAPTIONED BY RL

PHOTO NO.	LOT NO.	MAP REFERENCE	LATITUDE	LONGITUDE					
843350	R 4337								
COUNTRY	PROVINCE								
USSR									
AREA NO	SUBJECT	SUBJECT	SUBJECT	SUBJECT	SUBJECT	SUBJECT	SUBJECT	SUBJECT	
	351	351	STD						
	5		10		15		20		
	NAVAL OFFICER & ON BR								
	25		30		35		40		
	IDGE OF NAVAL HYDROG								
	45		50						
	ROAD, VESEL, PENN NO 680,								
	LEFT TO RIGHT; A SENIOR LIEUTENANT, AN								
	ENGINEER - CAPTAIN SECOND RANK, POSSIBLY SECOND -								
	IN COMMAND OF THE HYDROGRAPHIC EXPEDITION,								
	AND A SENIOR LIEUTENANT.								
								(38)	
DATE OF PHOTO	TYPE	QUALITY	CLASS	NO. OF CARDS	SOURCE OF PHOTOGRAPH				
14-18	62	4	2	5	2	25X1A			
July						[REDACTED]			
CLASSIFICATION	SECRET			CAPTIONED BY		[REDACTED]			
	SECRET			[REDACTED]					

PHOTO NO. 863851	LOT NO. R 4337	MAP REFERENCE	LATITUDE 64 09N	LONGITUDE 21 57W
COUNTRY ICELAND		PROVINCE		
AREA NO. 62 C	SUBJECT ALL	SUBJECT ALL	SUBJECT ALL	SUBJECT
	5	10	15	20
REYKJAVIK			PORT	AREA
	25	30	35	40
	45	50		
(7, 30)				
DATE OF PHOTO 14-19 JULY	TYPE 6	QUALITY 2	CLASS B	NO. OF CARDS 3
CLASSIFICATION SECRET				SOURCE OF PHOTOGRAPH 25X1A
CAPTIONED BY SWE DUK			[REDACTED]	

PHOTO NO. 863352	LOT NO. R 4337	MAP REFERENCE	LATITUDE 64 09N	LONGITUDE 21 57W
COUNTRY ICELAND	PROVINCE			
AREA NO. 62 C	SUBJECT AAA	SUBJECT AAA	SUBJECT AAA	SUBJECT AAA
	5	10	15	20
REYKJAVIK			PORT AREA	
	25	30	35	40
			SOVIET HYDROGRAPHY	
	45	50		
			UNIDENTIFIED FOREGROUND	

(7, 2A)

DATE OF PHOTO 14-19 July	TYPE 6	QUALITY 2	CLASS B	NO. OF CARDS 3	SOURCE OF PHOTOGRAPH 25X1A
CLASSIFICATION	S/N/E Data		CAPTIONED BY RL		

PHOTO NO. 863353 LOT NO. R 4337 MAP REFERENCE 64 09A LATITUDE 51 57W

COUNTRY ICELAND PROVINCE

AREA NO	SUBJECT	SUBJECT	SUBJECT	SUBJECT	SUBJECT	SUBJECT	SUBJECT	SUBJECT
02 C	ALA	ALA	ALA					
	5		10			15		20
	REYKJAVIK					PORT AREA		
	25		30			35		40
	SOVIET					HYDROGRAPH		
	45		50					
	VESELIN					FOREGROUND		

(7, 20)

DATE OF PHOTO	TYPE	QUALITY	CLASS	NO. OF CARDS	SOURCE OF PHOTOGRAPH
10-17	6	2	4	2	3
July					
CLASSIFICATION				CAPTIONED BY	
SECRET				KH	

PHOTO NO. 863354 LOT NO. R4337 MAP REFERENCE LATITUDE 69 09N LONGITUDE 21 57W

COUNTRY ICELAND PROVINCE

AREA NO	SUBJECT	SUBJECT	SUBJECT	SUBJECT	SUBJECT	SUBJECT	SUBJECT	SUBJECT
62 C	ALA	ALA	AL3					
	5		10			15		20
	25		30			35		40
	45		50					
REYKJAVIK PORT AREA								
NOTE VESTFELSI IN BA								
CK GROUND								

(4, 30)

DATE OF PHOTO	TYPE	QUALITY	CLASS	NO. OF CARDS	SOURCE OF PHOTOGRAPH
11-19					25X1A
JULY	67	4 2	B	3	
CLASSIFICATION	SECRET			CAPTIONED BY	
				DL	

PHOTO NO. 863355 LOT NO. R4337 MAP REFERENCE 69 09N 21 57W LONGITUDE

COUNTRY	AREA NO	SUBJECT	SUBJECT	SUBJECT	SUBJECT	SUBJECT	SUBJECT	SUBJECT
ICELAND	620	REYKJAVIK	PORT AREA					
		NOTE	REYKJAVIK	PORT AREA				
		ON GROUND						

(4, 30)

DATE OF PHOTO	TYPE	QUALITY	CLASS	NO. OF CARDS	SOURCE OF PHOTOGRAPH
11-19	62	L 2	B	3	25X1A
July					

PHOTO NO. 863256 LOT NO. R 4/361 MAP REFERENCE LATITUDE LONGITUDE

COUNTRY Thailand PROVINCE

AREA NO. 33M SUBJECT 3CU 3CV SUBJECT SUBJECT SUBJECT SUBJECT SUBJECT SUBJECT SUBJECT

T - 43 - C E A T 10 M A F 15 T . W . 20
G F 1 R 1 N G 30 T A R G E T 25 S 40
I C E S 45 F R G 50 D Y N I A

44

3, 20 25X1A

DATE OF PHOTO TYPE QUALITY CLASS NO. OF CARDS
14 June 62 4 2 C 2
CLASSIFICATION CNF Division CAPTIONED BY

PHOTO NO. 898357 LOT NO. R 4361 MAP REFERENCE LATITUDE LONGITUDE

COUNTRY Poland PROVINCE

AREA NO	SUBJECT	SUBJECT	SUBJECT	SUBJECT	SUBJECT	SUBJECT	SUBJECT	SUBJECT	SUBJECT
58A	3CU	3C2							
1	3	C	C	A	S	10			
6	R	R	N	G		30	T	A	R
						35	G	E	T
						35	S		
						45			
						50			

DATE OF PHOTO	TYPE	QUALITY	CLASS	NO. OF CARDS	SC
10 June 62	4	2	C	2	[REDACTED]

PHOTO NO. 863358	LOT NO. R4361	MAP REFERENCE C	LATITUDE 54 30 N	LONGITUDE 18 33 E
COUNTRY Poland	PROVINCE GDANSK			
AREA NO. INTM	SUBJECT ACA	SUBJECT MC	SUBJECT CS	SUBJECT MY
G D Y N I A			10 U T E R	15 H A K S O S
F R	25	30	35	40 B R E A K W A T
E R.	45 (C C D G S)	50		

PT 0 OF 4-PT PANORAMA.
 FILED IN CIA _____

(7.30) 25X1A

DATE OF PHOTO 14 June 62	TYPE 4	QUALITY 2	CLASS C	NO. OF CARDS 4
CLASSIFICATION CONFIDENTIAL	CAPTIONED BY [Signature]			

PHOTO NO. 863359	LOT NO. R4361	MAP REFERENCE C	LATITUDE 5430 N	LONGITUDE 1833 E
COUNTRY Poland	PROVINCE Gdansk			
AREA NO 1255M	SUBJECT KLA	SUBJECT KSC	SUBJECT CRA	SUBJECT KLY
G D Y N I A	10	10	10	10
15	15	15	15	15
20	20	20	20	20
25	25	25	25	25
30	30	30	30	30
35	35	35	35	35
40	40	40	40	40
45	45	45	45	45
50	50	50	50	50

Pt 2 of 11 PROGRAMS.
SEE CIA

(7.30) 25X1A

DATE OF PHOTO	TYPE	QUALITY	CLASS	NO. OF CARDS
14 June 62	4	2	C	4
CLASSIFICATION C/NF Suscon				CAPTIONED BY



PHOTO NO. 853390	LOT NO. R4361	MAP REFERENCE C	LATITUDE 54°30'N	LONGITUDE 18°33'E
COUNTRY Poland	PROVINCE Gdansk			
AREA NO. 1255M	SUBJECT ALAC	SUBJECT 626	SUBJECT	SUBJECT
G D Y N I A	15	10	15	20
E N T R A N C E	25	30	35	40
D E B R E A K W A T E R	45	50		
Pt 3 of 11 PANORAMA. See CIA _____ (7.20) 25X1A				
DATE OF PHOTO 14 June 62	TYPE 4	QUALITY 2	CLASS C	NO. OF CARDS 3
CLASSIFICATION SECRET	CAPTIONED BY [Signature]			

PHOTO NO. 862361		LOT NO. R4361		MAP REFERENCE C		LATITUDE 5430 N		LONGITUDE 1833 E	
COUNTRY Poland				PROVINCE GDANSK					
AREA NO. 1251M		SUBJECT ALP	SUBJECT ALL	SUBJECT C26	SUBJECT	SUBJECT	SUBJECT	SUBJECT	SUBJECT
G D Y N I A		5	10	C O U T E R	H A R B	O R	20		
+ E N I A A N C E J		23	30	F R	O U T	S I	40		
D E B R E A K W A T E R.		45	50						
<p>Part of 4-00 [unclear] See CIA [unclear]</p>									
DATE OF PHOTO		TYPE	QUALITY	CLASS	NO. OF CARDS	[REDACTED]			
14 June 62		4	2	C	3				
CLASSIFICATION CONF. Sensitive				CAPTIONED BY [Signature]					

PHOTO NO.	863302	LOT NO.	R4361	MAP REFERENCE	C	LATITUDE	54 30 N	LONGITUDE	18 33 E
COUNTRY	Poland		PROVINCE GDANSK						
AREA NO.	1255 Ni	SUBJECT	MA	SUBJECT	ML	SUBJECT	ALC	SUBJECT	
	G D Y N I A				10	FO U T E R		15	H A R B O R
		25	B R E A K W A T E R		30			35	(C O F I)
	W E D ,	45	S H		50	Q U A Y			(RGT)
Pt D. of 4-pt PANORAMA See CIA _____ (7.30) 25X1A									
DATE OF PHOTO	16 June 62	TYPE	4	QUALITY	2	CLASS	C	NO. OF CARDS	3
CLASSIFICATION	CONFIDENTIAL		CAPTIONED BY						

PHOTO NO. 863363	LOT NO. R461	MAP REFERENCE C	LATITUDE 5430N	LONGITUDE 1833E
COUNTRY Poland	PROVINCE GDANSK			
AREA NO. 1255M	SUBJECT AL1	SUBJECT AL4	SUBJECT C24	SUBJECT
G D Y N I A			10	15
			20	25
			30	35
			40	45
			50	

10 15 20 25 30 35 40 45 50

G D Y N I A

10 U T E R

15 A R B O R

20

25 S W E D I S H

30 Q U A Y

35

40 I N

45

50

O A C I N G B A S I N

Pt 2 of 4-PT PANORAMA

See CIA

(7.30) 25X1A

DATE OF PHOTO	TYPE	QUALITY	CLASS	NO. OF CARDS
14 June 62	4	2	C	3
CLASSIFICATION CONF Sensitive				CAPTIONED BY [Signature]



PHOTO NO. 803364	LOT NO. R4261	MAP REFERENCE C	LATITUDE 54°20' N	LONGITUDE 16°33' E
COUNTRY Poland	PROVINCE GDANSK			
AREA NO. 1252M	SUBJECT MA	SUBJECT R24	SUBJECT C26	SUBJECT
G	D	N	I	A
			10	15
			20	25
			30	35
			40	45
			50	55

6 D I N I A
 - S W C D I S H
 O P C I N G B A S I N]

Pt 3 of 4 - PT PANOSAMA.
 See CIA

DATE OF PHOTO	TYPE	QUALITY	CLASS	NO. OF CARDS	REMARKS
14 June 62	4	2	C	3	[REDACTED]
CLASSIFIED BY	CAPTIONED BY				
	CPT Dissen				

PHOTO NO. 863365	LOT NO. R4361	MAP REFERENCE C	LATITUDE 54 30 N	LONGITUDE 18 33 E
COUNTRY Poland	PROVINCE GDANSK			
AREA NO. 1111M	SUBJECT ALC A	SUBJECT ALC 4	SUBJECT C26	SUBJECT
G D Y N I A		B U T E A	H A R B O R	
-	S W E D .	S H	Q U A Y	(L E T)
B E L G I A N		(R T F G)	QUAY IN COALING	


BRN. DANISH QUAY, FALOWE PIER

+ TASEMOWIC PIER IN RGT BG.

Pt 4 of 4-PT PANORAMA.

SECRET

(7.30) 25X1A



DATE OF PHOTO	TYPE	QUALITY	CLASS	NO. OF CARDS
14 June 62	4	2	C	3
CLASSIFICATION CONFIDENTIAL				CAPTIONED BY [Signature]

PHOTO NO. 863366		LOT NO. R4761		MAP REFERENCE C		LATITUDE 5430 N		LONGITUDE 1833 E	
COUNTRY Poland				PROVINCE GDANSK					
AREA NO 1255M		SUBJECT MEA	SUBJECT CVE	SUBJECT RLY	SUBJECT	SUBJECT	SUBJECT	SUBJECT	SUBJECT
6	D	Y	N	I	A	P	O	L	I
	5					10	H	15	Q
	25	W	A	R	E	H	O	30	C
	45	M	E	R	I	H	I	35	R
								40	A
									N
									E
									F
Pt 0 of 6-pt PANORAMA See CIA _____									
(720) 25X1A									
DATE OF PHOTO		TYPE	QUALITY	CLASS	NO. OF CARDS		[REDACTED]		
14 June		624	~	C	3				
CLASSIFICATION				CAPTIONED BY					
CONFIDENTIAL				[Signature]					

PHOTO NO. 863357	LOS NO. R4361	MAP REFERENCE C	LATITUDE 54 20 N	LONGITUDE 18 33 E
COUNTRY Poland	PROVINCE GDANSK			
AREA NO. 1355M	SUBJECT MA	SUBJECT CRE	SUBJECT ML4	
6	5	10	15	20
7	25	30	35	40
8	45	50		
Pt 2 of 6 Pt PANORAMA See CIA _____ (7,30) 25X1A				
DATE OF PHOTO	TYPE	QUALITY	CLASS	NO. OF CARDS
10 June 62	4	2	C	3
CLASSIFICATION	CAPTIONED BY			
SECRET	CAF Dissen			

PHOTO NO. 862205		LOT NO. R4361		MAP REFERENCE C		LATITUDE 5430 N		LONGITUDE 1833 E	
COUNTRY Poland				PROVINCE GDANSK					
AREA NO. 1255M		SUBJECT ACA	SUBJECT AC4	SUBJECT CZE	SUBJECT	SUBJECT	SUBJECT	SUBJECT	SUBJECT
G D Y N I A		P O L I S H		Q U A Y		W R E H O S H E F		M E R S H I D	
5		10		15		20		25	
25		30		35		40		45	
50									
Pt 3 of 6-11 PANORAMA. See CIA									
DATE OF PHOTO		TYPE	QUALITY	CLASS	NO. OF CARDS	SOURCE OF PHOTOGRAPH			
10 June 62		4	v	C	3	[REDACTED]			
CLASSIFICATION				CAPTIONED BY					
SECRET				[Signature]					

Approved For Release 2000/04/27 : CIA-RDP78-05867A000401340042-2

PHOTO NO.	853369	LOT NO.	R4361	MAP REFERENCE	C	LATITUDE	54 30 N	LONGITUDE	18 33 E
COUNTRY	Poland			PROVINCE	G D. ANSK				
AREA NO.	1255M	SUBJECT	ALA	SUBJECT	ALY	SUBJECT	CZE	SUBJECT	
	G	D	Y	N	A				

Pt 4 of 6.15 PW-RMA.
See CIA

DATE OF PHOTO	10 June 62	TYPE	4	QUALITY	2	CLASS	C	NO. OF CARDS	3
CLASSIFICATION	Conf Secret			CAPTIONED BY	[Signature]				

PHOTO NO.	863370	LOT NO.	R4361	MAP REFERENCE	C	LATITUDE	5430 N	LONGITUDE	1833 E	
COUNTRY	Poland		PROVINCE							G D A N S K
AREA NO.	1253 M	SUBJECT	ALA	SUBJECT	RL4	SUBJECT	CVE	SUBJECT	AKM	
	G D Y N	5	I A		10	R	O T T E R	15	A A M	
	I N D	25	I A N		30	R E	H	35	Q U A Y S	
	R E H	45	U S E S		30	S H A			(W A	

Pg 5 of 6 - PT PANORAMA
SEE CIA

DATE OF PHOTO	14 June 62	TYPE	4	QUALITY	2	CLASS	C	NO. OF CARDS	4	AGENCY OF PHOTOGRAPHY	[REDACTED]
CLASSIFICATION	CONFIDENTIAL		CAPTIONED BY		[REDACTED]						

PHOTO NO. <i>SECRET</i>	LOT NO. <i>R4361</i>	MAP REFERENCE <i>C</i>	LATITUDE <i>5430 N</i>	LONGITUDE <i>1833 E</i>
COUNTRY <i>Poland</i>	PROVINCE <i>Gdansk</i>			
AREA NO. <i>1255/M</i>	SUBJECT <i>ALA</i>	SUBJECT <i>AHE</i>	SUBJECT <i>ALY</i>	SUBJECT <i>AKN</i>
	SUBJECT <i>AOP</i>			
<i>G D Y N I A</i>	<i>5</i>	<i>10</i>	<i>15</i>	<i>20</i>
<i>-</i>	<i>25</i>	<i>30</i>	<i>35</i>	<i>40</i>
<i>EL</i>	<i>45</i>	<i>50</i>		
<i>for FUEL TANKS.</i>				
<i>P. 6 of 6 - PT PANORAMA</i>				
<i>See CIA</i>				
<i>(7, 16, 24, 23, 28)</i>				
DATE OF PHOTO	TYPE	QUALITY	CLASS	NO. OF CARDS
<i>16 June 62</i>	<i>4</i>	<i>2</i>	<i>C</i>	<i>5</i>
CLASSIFICATION	CAPTIONED BY			
<i>Conf Person</i>	<i>[Signature]</i>			

PHOTO NO. 888372		LOT NO. A4361		MAP REFERENCE C		LATITUDE 5430 N		LONGITUDE 1833 E	
COUNTRY Poland				PROVINCE Gdansk					
AREA NO. 1MTH		SUBJECT ALA	SUBJECT AL4	SUBJECT CRE	SUBJECT AKN	SUBJECT	SUBJECT	SUBJECT	SUBJECT
6	5	1	A	10	P	10	P	5	5
L	Y	P	25	30	Q	30	U	40	E
H	45	E	50	R	E	E	E	E	E
DATE OF PHOTO		TYPE	QUALITY	CLASS	NO. OF CARDS	SOURCE OF PHOTOGRAPH			
16 June 62		✓	✓	C	4	[REDACTED]			
CLASSIFICATION				CAPTIONED BY					
SECRET				C. H. Person					

(7.27.30) 25X1A

PHOTO NO. 863373		LOT NO. R 4361		MAP REFERENCE C		LATITUDE 5430 N		LONGITUDE 1833 E	
COUNTRY Poland				PROVINCE GDANSK					
AREA NO. 1255M		SUBJECT ALA	SUBJECT AL4	SUBJECT C26	SUBJECT	SUBJECT	SUBJECT	SUBJECT	SUBJECT
G D Y N I A		P	S	S	N	O	R	W	E
A N Q U A Y		W	A	R	E	H	O	U	S
1- VESSEL MICKIEWICZ;									
2- CRATED MATERIALS.									
PT ① of 3-PT PANORAMA SEE CIA — — —									
DATE OF PHOTO		TYPE	QUALITY	CLASS	NO. OF CARDS	25X1A			
14 June 62		4	2	C	3	[REDACTED]			
CLASSIFICATION				CAPTIONED BY					
CONF Dissem				[Signature]					

PHOTO NO. 863374	LOT NO. R 4361	MAP REFERENCE C	LATITUDE 5430 N	LONGITUDE 1133 E
COUNTRY Poland	PROVINCE GDANSK			
AREA NO. 1255M	SUBJECT ALA	SUBJECT ALY	SUBJECT CRK	SUBJECT KE9
6 D Y N	5 I A	10 P O S T	15 N O R W E C	20 G V
A N Q	25 U A Y	30 T W I A C	35 U S E	40 S J
45		50	2. CRATED MATERIALS	
3. FOUR TRACKED VEHICLES.				
Pt 2 of 3 AT MEMPHIS SEE CIA				
DATE OF PHOTO	TYPE	QUALITY	CLASS	NO. OF CARDS
14 June 62	4	2	C	4
CLASSIFICATION	CAPTIONED BY			
C/NL Dissem	[Signature]			
FORM NO. 1 Jun 56	PHOTO ANALYSIS REPORT			GPO 516791

PHOTO NO. 863375	LOT NO. R4761	MAP REFERENCE C	LATITUDE 54 30 N	LONGITUDE 18 33 E
COUNTRY Poland	PROVINCE GDANSK			
AREA NO. 125M	SUBJECT PL	SUBJECT CR	SUBJECT	SUBJECT
G D Y N	5	1 A	10	P O S B
A N	25	(L F T)	30	P E A C E
	45		50	(ROT)

4-FLYING CRANE.

PT 3 of 3-PT PANORAMA SEE CIA

(7,30) 25X1A

DATE OF PHOTO	TYPE	QUALITY	CLASS	NO. OF CARDS	SO
14 June 62	4	2	C		
CLASSIFICATION				CAPTIONED BY	
SECRET				C/NF Dorian	

PHOTO NO. 863376 LOT NO. R4361 MAP REFERENCE C LATITUDE 5430 N LONGITUDE 1833 E

COUNTRY Poland PROVINCE GDANSK

AREA NO.	SUBJECT	SUBJECT	SUBJECT	SUBJECT	SUBJECT	SUBJECT	SUBJECT	SUBJECT
1255M	ALA	CVE	AL4	939				
G D Y N	5 1 A		10 EP	20 R T		15 W A R E H		20
U S E S	25	M E R	30	35			[G U G]	40
	45		50					

PAGE 0 of 3 - PT PANORAMA. SEE CIA

(7E) 25X1A

DATE OF PHOTO	TYPE	QUALITY	CLASS	NO. OF CARDS	SOURCE OF PHOTOGRAPH
14 June 62	4	2	C	4	[REDACTED]

CLASSIFICATION: CONFIDENTIAL CAPTIONED BY: [Signature]

PHOTO NO. 883377	LOT NO. R4361	MAP REFERENCE C	LATITUDE 5430 N	LONGITUDE 1835 E
COUNTRY Poland	PROVINCE GD ANSK			
AREA NO. 1255M	SUBJECT ALA	SUBJECT CVE	SUBJECT REST	SUBJECT
G D Y N	5 I A	10 EP	15 W A K E	20
U S C S	25 M E R	30 S H	35	40
	45	50		
PART 2 of 3 - AT MASURANA See CIA				
(7.30) 25X1A				
DATE OF PHOTO	TYPE	QUALITY	CLASS	NO. OF CARDS
14 June 62	4	2	C	2
CLASSIFICATION	CAPTIONED BY			
CONF. Person	R			

PHOTO NO. 863378	LOT NO. R4361	MAP REFERENCE C	LATITUDE 5730 N	LONGITUDE 1833 E
COUNTRY Poland	PROVINCE GDANSK			
AREA NO. 1258M	SUBJECT REA	SUBJECT C26	SUBJECT	SUBJECT
G D V N A	5	10	15	20
U S E S	25	30	35	40
	45	50		

PAGE 3 OF 3-PT PANORAMA. SEE CIA

(7.20) 25X1A

DATE OF PHOTO	TYPE	QUALITY	CLASS	NO. OF CARDS
10 June 62	✓	✓	C	✓
CLASSIFICATION CONF. Review				CAPTIONED BY [Signature]



PHOTO NO. 863379		LOT NO. R4361		MAP REFERENCE c		LATITUDE 5430 N		LONGITUDE 1835 E	
COUNTRY Poland				PROVINCE G D A N S K					
AREA NO. 1255 M		SUBJECT A C A	SUBJECT M 2 4	SUBJECT C 2 E	SUBJECT A 6 6	SUBJECT A 6 1	SUBJECT	SUBJECT	SUBJECT
G D Y N		5	I A	10	E H I P Y A R D	15	B A B	20	
I N		25	H U N G	30	A R I A N	35	Q U A Y	40	
		45		50					
P. O. of 8-PT PHOTOGRAPH. See CIA									
DATE OF PHOTO		TYPE	QUALITY	CLASS	NO. OF CARDS	7, 30 / 25X1A			
14 June 62		4	2	c	5	[REDACTED]			
CLASSIFICATION		CAPTIONED BY							
174		[Signature]							

PHOTO NO. 863380		LOT NO. R4361		MAP REFERENCE c		LATITUDE 5430N		LONGITUDE 1833E	
COUNTRY Poland				PROVINCE GDANSK					
AREA NO. 1235M		SUBJECT ALA	SUBJECT M24	SUBJECT C2E	SUBJECT P66	SUBJECT AGF	SUBJECT	SUBJECT	SUBJECT
G D Y N I A		5	10	15	20	25	30	35	40
I N		25	30	35	40	45	50	55	60
<p>PT 2 of 8-PT ANOMALY SILL CIA</p>									
DATE OF PHOTO		TYPE	QUALITY	CLASS	NO. OF CARDS	[REDACTED]			
16 June 62		d	v	c	5	[REDACTED]			
CLASSIFICATION CONF. Division				CAPTIONED BY [Signature]					

PHOTO NO. 863381	LOT NO. R4461	MAP REFERENCE C	LATITUDE 54°30'N	LONGITUDE 18°33'E				
COUNTRY Poland	PROVINCE GDANSK							
AREA NO. 1255M	SUBJECT ALA	SUBJECT AG6	SUBJECT AGY	SUBJECT EVE	SUBJECT ALU	SUBJECT	SUBJECT	SUBJECT
G D Y N I A			10 S H I P Y A R D			15		20 B A S
I N -	25	H U N G A R I A N	30			35		40 Q U A Y
	45		50					
P 3 OF 8-PT PANORAMA. SEE CIA								
DATE OF PHOTO	TYPE	QUALITY	CLASS	NO. OF CARDS	SCALES OR PHOTOGRAPHY			
14 June 62	4	Y	C	5	[REDACTED]			
CLASSIFICATION	CAPTIONED BY							
[REDACTED]				[REDACTED]				

PHOTO NO. 809992	LOT NO. R4361	MAP REFERENCE C	LATITUDE 54 30 N	LONGITUDE 18 33 E				
COUNTRY Poland		PROVINCE GDANSK						
AREA NO. 1255M	SUBJECT ALA	SUBJECT AGG	SUBJECT AGY	SUBJECT CVE	SUBJECT ALU	SUBJECT	SUBJECT	SUBJECT
G D	Y N	I A	S	H I	P Y	A R D	B A	8
I N	-	25	30	H U N	G A R I A N	35	Q U A Y	40
X	S W	45	50	T Q U A Y				(LEFT)

Pt 4 of 8-PT PANORAMA See CIA

(7,30) 25X1A

DATE OF PHOTO	TYPE	QUALITY	CLASS	NO. OF CARDS	SO
14 June 62	4	2	e	5	[REDACTED]
CLASSIFICATION	CAPTIONED BY				
C/NF	Dissman				

MICRO FILM 863383		LOT NO. R4361		MAP REFERENCE C		LATITUDE 5430N		LONGITUDE 1838E	
COUNTRY Poland				PROVINCE GDANSK					
AREA NO 1255M		SUBJECT ALA	SUBJECT ALG	SUBJECT ALY	SUBJECT AL4	SUBJECT QCE	SUBJECT	SUBJECT	SUBJECT
G D Y N		5 A	10 H I P Y A K D	15	20	35	40	45	50
1 N		25 S W	30 Q U A Y	35	40	45	50	55	60
(D) SUBMERGED FLOATING DOCK.									
PT 5 OF 8-PT PANORAMA. SEE CIA									
DATE OF PHOTO 14 June 62		TYPE 4	QUALITY v	CLASS C	NO. OF CARDS 5	NO. OF CARDS 25X1A			
CLASSIFICATION		CAPTIONED BY C.N.F. Jensen			[REDACTED]				

PHOTO NO. 863281	LOT NO. R4961	MAP REFERENCE C	LATITUDE 54°30' N	LONGITUDE 11°35' E
COUNTRY Poland	PROVINCE Gdansk			
AREA NO. 1255M	SUBJECT MLA	SUBJECT MLB	SUBJECT MLC	SUBJECT MLD
G D Y N I A		(S) H I P Y A	15	R D B A S
I N -	25	B U	30	Q U A Y (L F T)
B A N I A N	45	Q U A Y	50	(RGT) 2 - VESSEL, No. SWZ-176;
3 - VESSEL BEING FITTED OUT.				
PT 6 OF 8-PT PANORAMA. SEE CIA _____				
DATE OF PHOTO 14 June 62	TYPE d	QUALITY v	CLASS C	NO. OF CARDS 4
CLASSIFICATION CONFIDENTIAL	CAPTIONED BY R		SCHEMATIC PHOTOGRAPHY 25X1A	

PHOTO NO. 863385	LOT NO. R4361	MAP REFERENCE C	LATITUDE 5430 N	LONGITUDE 1833 E				
COUNTRY Poland	PROVINCE GDANSK							
AREA NO. 1255 M	SUBJECT ALA	SUBJECT AL4	SUBJECT AL6	SUBJECT AL8	SUBJECT AL@	SUBJECT	SUBJECT	SUBJECT
G D Y N I A	5	10	15	20	H I P Y A R D	B A S		
I N	25	30	35	40	A L B A N I A N	(L E F)		
N E W	45	50	PARIS COMMUNE SHIPYARD AT					
(CENT.)	PORT # 4 - VESSEL OPOLE?							

Pt 7 of 8-pt PANORAMA. See CIA — —

DATE OF PHOTO	TYPE	QUALITY	CLASS	NO. OF CARDS	SOURCE
14 June 62	4	v	C	5	[REDACTED]
CLASSIFICATION	CAPTIONED BY				
CONFIDENTIAL	C/NF [Signature]				

PHOTO NO. 863386	LOT NO. R4361	MAP REFERENCE e	LATITUDE 5430 N	LONGITUDE 1833 E				
COUNTRY Poland	PROVINCE GDANSK							
AREA NO 1255 M	SUBJECT RLA	SUBJECT R66	SUBJECT R68	SUBJECT R64	SUBJECT R60	SUBJECT	SUBJECT	SUBJECT
G D Y N I A	5	10	15	20	P Y A R D	B A S		
I N -	25	30	35	40	C O M M U N E			
H I P Y A R D	45	50			5+6 - VESSELS UC; 7 - COVERED WAYB.			

Pt 8 of 8-PT PANORAMA. See CIA

DATE OF PHOTO	TYPE	QUALITY	CLASS	NO. OF CARDS	SOURCE OF INFORMATION
14 June 62	4	c		5	25X1A
CLASSIFICATION C/NF Mission				CAPTIONED BY [Signature]	

PHOTO NO. 863387		LOT NO. R4361		MAP REFERENCE C		LATITUDE 5430 N		LONGITUDE 1133 E	
COUNTRY Poland				PROVINCE GDANSK					
AREA NO 1255M		SUBJECT ALG	SUBJECT ACT	SUBJECT M4	SUBJECT ALA	SUBJECT 9CE	SUBJECT	SUBJECT	SUBJECT
G	D	Y	N	5	A	10	H	I	P
1	N	-	25	F	B	D	A	T	I
C	K	4	T	U	E	S	S	E	C
WITH VESSEL ELBLAG INSIDE AT SW QUAY.									
DATE OF PHOTO		TYPE	QUALITY	CLASS	NO. OF CARDS	25X1A			
10 June 62		4	2	C	5	[REDACTED]			
CLASSIFICATION				CAPTIONED BY					
CONFIDENTIAL				[Signature]					

PHOTO NO. 862388	LOT NO. R4361	MAP REFERENCE C	LATITUDE 5430 N	LONGITUDE 1833 E
COUNTRY Poland	PROVINCE Gdansk			
AREA NO. 1255 M	SUBJECT ALA	SUBJECT R66	SUBJECT R68	SUBJECT R64
G	D	Y	N	I A
10	15	20	25	30
H	I	P	Y	A R D
35	40	45	50	B A B
I	N	-	25	A L B A N I A N
30	35	40	45	Q U A Y
50	55	60	65	L E F T
I	W	Q	U	A Y
<p>PT D #2-PT PROGRAM. SEE CIA</p>				
DATE OF PHOTO	TYPE	QUALITY	CLASS	NO. OF CARDS
14 June	6	2	4	2
CLASSIFICATION	CAPTIONED BY			
C/NF Dissem	D			

PHOTO NO. 863389		LOT NO. R4361		MAP REFERENCE C		LATITUDE 5430 N		LONGITUDE 1833 E	
COUNTRY Island				PROVINCE G. District					
AREA NO. 1255/M	SUBJECT ALA	SUBJECT AGG	SUBJECT AGY	SUBJECT ALY	SUBJECT	SUBJECT	SUBJECT	SUBJECT	SUBJECT
G	D	Y	N	1	A	10	11	1	1
5	1	A				15	Y	A	K
1	N	-	25	A	L	30	1	A	N
			45			50	35	Q	U
								1	7
									40
<p>Pt 2. 22-11 APPROVAL SEC CIA</p>									
DATE OF PHOTO		TYPE	QUALITY	CLASS	NO. OF CARDS	SIZES OF PHOTOGRAPHY			
14 June		6 2	4 2	C	4	[REDACTED]			
CLASSIFICATION C/NF Dissem				CAPTIONED BY [Signature]					

PHOTO NO. 853390		LOT NO. R4361		MAP REFERENCE C		LATITUDE 5430N		LONGITUDE 1133E	
COUNTRY Poland				PROVINCE G.D. MIAK					
AREA NO 1255M		SUBJECT ALA	SUBJECT AL4	SUBJECT CZE	SUBJECT AL6	SUBJECT AL8	SUBJECT	SUBJECT	SUBJECT
G D Y N I A		5	P	10	C	7	15	P R	0 5
H I P Y A R D		25	B	30	A	6	35	-	H U I N G
A R I A N		45	Y	50	U	G	C	SLAV	QUART
P ① OFF-PT PROGRAM SEE CIA									
DATE OF PHOTO		TYPE	QUALITY	CLASS	NO. OF CARDS	SOURCE OR ORIGIN			
14 June 62		4	2	C	5	[REDACTED]			
CLASSIFICATION				CAPTIONED BY					
CONF. Mission				[Signature]					

PHOTO NO. 863891		LOT NO. R4361		MAP REFERENCE C		LATITUDE 5430N		LONGITUDE 1133E	
COUNTRY Poland				PROVINCE GDANSK					
AREA NO	SUBJECT		SUBJECT		SUBJECT		SUBJECT		SUBJECT
1255M	AL1		AL4		C2E		AG6		AG8
G D Y N I A	5		10		30		40		20
H I P Y A R D	25		30		30		35		40
A R I A N	45		50		50		50		50
+ ALBANIAN QUAYS									
P-2 OR P-3 PANORAMA SEE CIA									
DATE OF PHOTO		TYPE	QUALITY	CLASS	NO. OF COPIES	SO [REDACTED]			
14 June 62		4	2	C	5	[REDACTED]			
CLASSIFICATION				CAPTIONED BY					
CONF. DESIGN				A					

PHOTO NO. 863392		LOT NO. R 4261		MAP REFERENCE C		LATITUDE 5430N		LONGITUDE 1833E	
COUNTRY Poland					PROVINCE GDANSK				
AREA NO. 1255M		SUBJECT ALA	SUBJECT 3DP	SUBJECT AGL	SUBJECT AGY	SUBJECT AOL	SUBJECT AOD.	SUBJECT	SUBJECT
G	D	Y	N	I	A	P	O	R	T
O	F	N	A	V	A	L	B	A	I
T	R	O	L	E	U	M	P	I	E
<p>IN LEFT PAGE 3- SHED WITH TWO ATBS ON WAYS INSIDE; 3 BS - RA TAIR CAR.</p>									
<p>PART ① OF 3-PART PANORAMA. SEE CIA - - -</p>									
DATE OF PHOTO 14 June 62		TYPE 4	QUALITY 2	CLASS C	NO. OF CARDS 6	[REDACTED]			
<p>CLASSIFICATION: C/NF Dissen CAPTIONED BY: [Signature]</p>									