

WORD NO. 581797 LOT NO. R 2109 MAP REFERENCE C LATITUDE 52 50 N LONGITUDE 11 15 E

COUNTRY GERMANY PROVINCE SPANLEN

AREA NO	SUBJECT	SUBJECT	SUBJECT	SUBJECT	SUBJECT	SUBJECT	SUBJECT	SUBJECT	SUBJECT
720 A	1060	1065							
C	16	17	18	19	20	21	22	23	24
3	25	26	27	28	29	30	31	32	33
34	35	36	37	38	39	40	41	42	43
	44	45	46	47	48	49	50		

DATE OF PHOTO 4/22 TYPE 1 QUALITY 2 CLASS 4 NO. OF CARDS 2 SOURCE OF PHOTOGRAPH Deutsche Luftwaffe base, ...
 CAPTIONED BY [Signature] (P24/2nd/10/2)

PHOTO NO. *2318* Approved For Release 2000/04/27 : CIA-RDP78-05867A000401340027-9

COUNTRY	Bulgaria		PROVINCE	SOFIA									
AREA NO	31014	SUBJECT	A42	SUBJECT	A4C	SUBJECT		SUBJECT		SUBJECT		SUBJECT	
	S	O	F	A	(N K)	10	A	L	E	K	15	A	N
													20
						25	T	A	M	B	30	C	L
											35	H	Y
													40
						45	L	E	C	T	50	R	I
													50

The Alexander Aleksander Stambolijski hydro dam near Sofia, Bulgaria

(17)

DATE OF PHOTO		TYPE	4	QUALITY	2	CLASS	4	NO. OF CARDS	2	SOURCE OF PHOTOGRAPH	<i>Aviat, 29 Apr 1962</i>
---------------	--	------	---	---------	---	-------	---	--------------	---	----------------------	---------------------------

CLASSIFICATION *One* CAPTIONED BY *[Signature]*

PHOTO NO.	861799	REF ID	A 2067	CLASS	C	NO. OF CARDS	9240N	SOURCE OF PHOTOGRAPH	23186
COUNTRY	Bulgaria			PROVINCE	SOFIA				
AREA NO.	3120 M	SUBJECT	BBB	SUBJECT	CEB	SUBJECT		SUBJECT	
		5		10			15		20
		25		30			35		40
		45		50					

Bulgarian Academy of Sciences, Sofia, Bulgaria

DATE OF PHOTO	TYPE	QUALITY	CLASS	NO. OF CARDS	SOURCE OF PHOTOGRAPH
		4 2	4	2	Problemy, #1, 1962
CLASSIFICATION	no		CAPTURED BY	M (Prof. G. G. G.)	

PHOTO NO.	861800	REF ID: A66001	424001	2318E	
COUNTRY	BULGARIA		PROVINCE		SOFIA
AREA NO.	3120M	SUBJECT	SUBJECT	SUBJECT	SUBJECT
	COY				
	5		10	15	20
	SO F I A		U N I V E R S I T Y		O F
	25		30	35	40
	SO F I A				
	45		50		
The University of Sofia, Sofia, Bulg.					
(7.9)					
DATE OF PHOTO	TYPE	QUALITY	CLASS	NO. OF CARDS	SOURCE OF PHOTOGRAPH
	42		41		Problemy, #1, 1962
CLASSIFICATION	OHO		CAPTIONED BY	(P51)	

PHOTO NO.	851501	REF ID	A12345	DATE	4 28 62	TIME	2312
COUNTRY	BULGARIA			PROVINCE	SOFIA		
AREA NO.	3120M	SUBJECT	COY	SUBJECT		SUBJECT	
	S				10		20
	5				15		25
	25				30		35
	45				40		45

The Polytechnical Institute Sofia, Bul

DATE OF PHOTO		TYPE	4	QUALITY	2	CLASS	4	NO. OF CARDS	1	SOURCE OF PHOTOGRAPH	Problemy, #1, 1962
CLASSIFICATION	Ouo			CAPTIONED BY	(P54)						

PHOTO NO.	861802	LOT NO.	R 3861	MAP REFERENCE	C	LATITUDE	49 13 N	LONGITUDE	19 02 E		
COUNTRY	CZECHOSLOVAKIA		PROVINCE SLOVAKIA								
AREA NO	327M	SUBJECT	DWD	SUBJECT	DOZ	SUBJECT	C68	SUBJECT	AKL	SUBJECT	AKZ
URAT NE		(V A L L E Y)		15		(V I E W		20			
OF		V A L L E Y		30		M T B		T O W N			
P T		①		50		2 - PT PANORAMA					

See CIA _____

(1.6.7.2/28)

DATE OF PHOTO	TYPE	QUALITY	CLASS	NO. OF CARDS	SOURCE OF PHOTOGRAPH
	4	✓	4	5	Grady Slovaks #7 1962
CLASSIFICATION	ano		CAPTIONED BY		(P270)

PHOTO NO.	861803	LOT NO.	R 3161	MAP REFERENCE	C	ALTITUDE	4913
COUNTRY	CZECHOSLOVAKIA	PROVINCE	SLOVAKIA	SUBJECT	CBP	SUBJECT	MAKARZ
AREA NO.	327M	SUBJECT	DOD	SUBJECT	MAKARZ	SUBJECT	MAKARZ
	VRATNE	SUBJECT	MAKARZ	SUBJECT	MAKARZ	SUBJECT	MAKARZ
	OF VAPLICE	SUBJECT	MAKARZ	SUBJECT	MAKARZ	SUBJECT	MAKARZ
	PT	SUBJECT	MAKARZ	SUBJECT	MAKARZ	SUBJECT	MAKARZ

See CIA

DATE OF PHOTO	TYPE	QUALITY	CLASS	NO. OF CARDS	SOURCE OF PHOTOGRAPH
	4	✓	4	5	Gray Photograph #7 1962
CAPTIONED BY				(P271)	

PHOTO NO.	53104	LOT NO.	K 3861	MAP REFERENCE	(W18)	PLATITUDE	9914N	1904 E
COUNTRY	Czechoslovakia			PROVINCE	SLOVANIA			
AREA NO.	327M	SUBJECT	DOD	SUBJECT	CEL	SUBJECT	AML	
		5	10					
		25	30					
		45	50					
DATE OF PHOTO		TYPE	42	CLASS	43	NO. OF CARDS	SOURCE OF PHOTOGRAPHS	
							Krazy Slovacka, #7, 1962	
CLASSIFICATION	ONO			CAPTIONED BY	A (P273)			

(6)

(17, 24)

PHOTO NO.	861805	LOT NO.	R 361	MAP REFERENCE	C	LATITUDE	50 14 N	14 19 E
COUNTRY	Czechoslovakia			PROVINCE	Bohemia			
AREA NO.	127M	SUBJECT	A64	SUBJECT	A60	SUBJECT		SUBJECT
	KRAL	UPY	NAS	VLTAVOU				
	JYN	THE TIC	RUBBER	PL				
	TUC							

Estimated view: OSR
 The Kralupy synthetic rubber plant,

DATE OF PHOTO	TYPE	QUALITY	CLASS	NO. OF CARDS	SOURCE OF PHOTOGRAPH
	4	2	4	2	Lidi a zemi # 2, 1962 (P55)
CLASSIFICATION	Oma		CAPTIONED BY		

FORM NO. 1 Jun 56

PHOTO NO.	861806	LOT NO.	R3861	MAP REFERENCE	e	LATITUDE	5014N	LONGITUDE	1419E
COUNTRY	Czechoslovakia	PROVINCE	BOHEMIA						
AREA NO.	127M	SUBJECT	AG4	SUBJECT	AGD				
	KRALUPY		NAD				15	VLTAVOU	20
	STHETIC		RUBBER				35	PL	40
	ANTUC.						50		

Exterior view:
 1. Zaluzy CSR. Synthetic rubber felt

DATE OF PHOTO	TYPE	QUALITY	CLASS	NO. OF CARDS	SOURCE OF PHOTOGRAPH
	4	2	4	25	vide a game, #2, 1962
CLASSIFICATION	one	CAPTIONED BY			[P57]

PHOTO NO. 861807 LOT NO. R 3/61 MAP REFERENCE N18 LATITUDE 48 30N 96 00E

COUNTRY	MONGOLIA								PROVINCE
AREA NO.	CL	SUBJECT	DOD	SUBJECT	COV	SUBJECT		SUBJECT	
		5				10	AY	MAG	20
		25				30			40
		45				50			

Bottom
 Village of Bayan Uleji, Mongolia

(17)

(17)

DATE OF PHOTO	TYPE	QUALITY	CLASS	NO. OF CARDS	SOURCE OF PHOTOGRAPH
	4	✓	4	2	Slide a zone, # 2, 1962
CLASSIFICATION	one		CAPTIONED BY		(P63-butt)

PHOTO NO. 861808

LOT NO. *R 361*

REFERENCE C

44 25 N 26 06 E

COUNTRY *Romania*

PROVINCE *BUCURESTI*

AREA NO. *660M*

SUBJECT *C&B C&G*

BUCHAREST

GENERAL

AGHERU

AGHERU

[BLDG]

View of General Magheru Ag, Bucuresti, Rom

(6.7)

SOURCE OF PHOTOGRAPH *Lido a zone, #2, 1962*

DATE OF PHOTO

TYPE *d*

QUALITY *r*

CLASS *d*

NO. OF COPIES *r*

CLASSIFICATION *TOP SECRET*

CAPTIONED BY *[Signature]*

[P94]

PHOTO NO.	55809	LOC.	R 267	REF.	C	TYPE	7	APPROX. DATE	1962
COUNTRY	Bulgaria		PROVINCE	SOFIA					
AREA NO.	3120N	SUBJECT	C36	SUBJECT	C37	SUBJECT		SUBJECT	
	S								
	15								
	25								
	35								
	45								

Students Quarters, Sofia, Bul

DATE OF PHOTO	TYPE	QUALITY	CLASS	NO. OF CARDS	SOURCE OF PHOTOGRAPH
					<i>Problemy, #1, 1962</i>
CLASSIFICATION	CAPTIONED BY				
<i>NO</i>	<i>DR</i>		<i>(P33)</i>		

PHOTO NO.	861810	LOT NO.	R942	MAP REFERENCE	C	LATITUDE	43-31N	LONGITUDE	16-26E
COUNTRY	Yugoslavia		PROVINCE						
AREA NO.	280M	SUBJECT	915	SUBJECT		SUBJECT		SUBJECT	
	S	P	L	I	T	B	A	T	T
	T	M	L	L	E	R	Y		

3	25X1A			
DATE OF PHOTO	TYPE	QUALITY	CLASS	NO. OF CARDS
Sept. 61	3	1	C	1
CLASSIFICATION				CAPTIONED BY
SECRET				JP

PHOTO NO.	861811	LOT NO.	R 942	MAP REFERENCE	C	LATITUDE	42-40N	LONGITUDE	18-05E
COUNTRY	Yugoslavia		PROVINCE						
AREA NO.	580M	SUBJECT	D22	SUBJECT		SUBJECT		SUBJECT	
	O M B L A								
	P A R T								
	N. E E								

COASTAL AREA PART OF 2 PART PA

2

25X1A

DATE OF PHOTO	TYPE	QUALITY	CLASS	NO. OF CARDS
Sept 6	3	1	C	1
CLASSIFICATION				CAPTIONED BY
Conf / NE D-5				JP

Approved For Release 2000/04/27 : CIA-RDP78-05867A000401340027-9

PHOTO NO.	861812	LOT NO.	R 9 4 2	MAP REFERENCE	C	LATITUDE	42-40N	18-35E
COUNTRY	Yugoslavia			PROVINCE	Crna Gora			
AREA NO.	580 M	SUBJECT	D 2 2	SUBJECT		SUBJECT		SUBJECT
	O M	B L A			T O A I T A L		A R E A	
		P A R T	2				P A R T	P A
	N.		E E		C		A	

ED	2	DATE OF PHOTO	TYPE	QUALITY	CLASS	NO. OF CARDS	25X1A
		Sept 6	3	1	C	1	
CLASSIFICATION	Conf / NE D.S			CAPTIONED BY JP			

PHOTO NO. 861813	LOT NO. R 942	MAP REFERENCE C	LATITUDE 43-30N 15-56E	
COUNTRY Yugoslavia / Croatia		PROVINCE Croatia		
HEIGHT 280M	SUBJECT D22	SUBJECT	SUBJECT	SUBJECT
V E L I K A	5	10	15	20
C H A R E A	25	30	35	40
	45	50		

DATE OF PHOTO Sept 6 1	TYPE 3	QUALITY 1	CLASS C	NO. OF CARDS 1	SC [REDACTED]
CLASSIFICATION CONFIDENTIAL / NF DIS				CAPTIONED BY JP	

25X1A

PHOTO NO.	061814	LOT NO.	R942	MAP REFERENCE	2	LATITUDE	43-31N	LONGITUDE	16-26E							
COUNTRY	Yugoslavia			PROVINCE	Hrvatiska											
AREA NO.	2080M	SUBJECT	AL4	SUBJECT		SUBJECT		SUBJECT								
	S	P	L	i	T	Y	K	G	O	L	A	U	K	O	S	O
	V	O														

DATE OF PHOTO	30	TYPE		QUALITY		CLASS		NO. OF CARDS	25X1A
	Sept.	6	1	4	1	C		1	
CLASSIFICATION	conf / NF D-5				CAPTIONED BY				

PHOTO NO. 861515	LOT NO. R942	MAP REFERENCE C	LATITUDE 42-40N		LONGITUDE 18-05E			
COUNTRY Yugoslavia			PROVINCE Kwatsko					
AREA NO. 280M	SUBJECT 3CH	SUBJECT	SUBJECT	SUBJECT	SUBJECT	SUBJECT	SUBJECT	SUBJECT
G	R	U	z	N	A	V	A	L
						V	E	\$ \$ E L W
i	T	H	P	E	N	D	A	N
								T NO. A-3 (1) 6

3		25X1A				
DATE OF PHOTO	TYPE	QUALITY	CLASS	NO. OF CARDS	NO. OF CARDS	
Sept 61	3	1	C	1	[Redacted]	
CLASSIFICATION Conf/NE DIS				CAPTIONED BY GP		

PHOTO NO. 861816 LOT NO. R 942 MAX REFERENCE C LATITUDE 44-07N LONGITUDE 15-15E

COUNTRY Yugoslavia PROVINCE Krvatska

AREA NO 280M SUBJECT 3CD

5	10	15	20
E A D A R	3	D E S T R O Y E R S	
25	30	35	40
K O T O R	P U L A	A P C I T	
45	50		

3

25X1A

DATE OF PHOTO	TYPE	QUALITY	CLASS	NO. OF CARDS
Oct 61	3	1	C	1
CLASSIFICATION Conf/NF 1/5				CAPTIONED BY [Signature]

PHOTO NO. 861817 LOT NO. R942 MAP REFERENCE C LATITUDE 44-07N LONGITUDE 15-15E

COUNTRY Yugoslavia PROVINCE Srpska

AREA NO.	SUBJECT	SUBJECT	SUBJECT	SUBJECT	SUBJECT	SUBJECT	SUBJECT	SUBJECT
280m	3CD							
ZADAR		3		10	DELET	15	POYFR	20
SPLIT			30		ROTOR	35	PULA	40
			45					

3

25X1A

DATE OF PHOTO	TYPE	QUALITY	CLASS	NO. OF CARDS	SC
Oct 6 1943		1	C	1	

CLASSIFICATION Conf IN F D CAPTIONED BY [Signature]

Approved For Release 2000/04/27 : CIA-RDP78-05867A000401340027-9

PHOTO NO. 861818 LOT NO. R942 MAP REFERENCE C LATITUDE 44-07N LONGITUDE 15-15E

COUNTRY Yugoslavia PROVINCE Hrvatska

AREA NO	SUBJECT	SUBJECT	SUBJECT	SUBJECT	SUBJECT	SUBJECT	SUBJECT	SUBJECT	SUBJECT
280M	3CD								
ZADAR		3		10	DEŠT	15	POYERŠ	20	
SPLIT				30	KOTOR	35	PULA	40	
				45					

(9)

DATE OF PHOTO	TYPE	QUALITY	CLASS	NO. OF CARDS	SC
Oct 6 1943		1	C	1	

25X1A

CLASSIFICATION Conf/NF OK CAPTIONED BY [Signature]

PHOTO NO.	861819	LOT NO.	R2414	MAP REFERENCE	C	LATITUDE	52 15 N	LONGITUDE	21 00 E
COUNTRY	Poland			PROVINCE	WARSAW				
AREA NO.	7255M	SUBJECT		SUBJECT		SUBJECT		SUBJECT	
	WARSAW								

WARSAW INSTITUTE OF NUCLEAR RESEARCH
 FOR RELATED PHOTOS
 SEE CIA

(9)

4 25X1A

DATE OF PHOTO	TYPE	QUALITY	CLASS	NO. OF CARDS	50
	1	2	3	2	
CLASSIFICATION	Conf		CAPTIONED BY	[Redacted]	

PHOTO NO. 861820 LOT NO. R3/124 MAP REFERENCE C LATITUDE 5215N LONGITUDE 2100E

COUNTRY Poland PROVINCE WARSAW

AREA NO	SUBJECT	SUBJECT	SUBJECT	SUBJECT	SUBJECT	SUBJECT	SUBJECT	SUBJECT
725M								

WARSAW	10	INSTITUTE OF	15		20
NUCLEAR	23	RESEARCH.	30		40

FOR RELATED PHOTOS
SEE CIA ———

4 25X1A

DATE OF PHOTO	TYPE	QUALITY	CLASS	NO. OF CARDS	CLASSIFICATION	CAPTIONED BY
	1	2	3	2		

Approved For Release 2000/04/27 : CIA-RDP78-05867A000401340027-9

PHOTO NO. 881821

LOT NO. *R2114*

MAP REFERENCE *C*

LATITUDE *52 15 N*

LONGITUDE *21 50 E*

COUNTRY *Poland*

PROVINCE *WARSAW*

AREA NO. *7017M*

SUBJECT	SUBJECT	SUBJECT	SUBJECT	SUBJECT	SUBJECT	SUBJECT	SUBJECT
<i>WARSAW</i>	<i>AW</i>	<i>INSTITUTE</i>	<i>OF</i>	<i>NUCLEAR</i>	<i>RESEARCH</i>		

FOR RELATED PHOTO

SEE CIA

25X1A

DATE OF PHOTO	TYPE	QUALITY	CLASS	NO. OF CARDS
	<i>1</i>	<i>2</i>	<i>3</i>	<i>2</i>

CLASSIFICATION *Conf* CAPTIONED BY *[Signature]*

FORM NO. 1, Apr 56 Approved For Release 2000/04/27 : CIA-RDP78-05867A000401340027-9 GPO 518791


PHOTO NO. 861822	LOT NO. R3414	MAP REFERENCE C	LATITUDE 5215 N 7700 E	
COUNTRY Poland		PROVINCE WARSAW		
AREA NO. 7055M	SUBJECT BxJ	SUBJECT BxS	SUBJECT	SUBJECT
WARSAW			10	15
			20	25
			30	35
			40	45
				50

WARSAW
 NUCLEAR RESEARCH
 INTITUTE OF
 FOR RELATED

PHOTO SEE CIA _____

4 25X1A

DATE OF PHOTO	TYPE	QUALITY	CLASS	NO. OF CARDS
	1	2	3	2
CLASSIFICATION Conf		CAPTIONED BY [Signature]		



Approved For Release 2000/04/27 : CIA-RDP78-05867A000401340027-9

PHOTO NO.	864823	LOT NO.	R3454	MAP REFERENCE	C	LATITUDE	5215-N	LONGITUDE	7100-E
COUNTRY	Poland			PROVINCE	Warsaw				
AREA NO.	755M	SUBJECT	B & J Bros	SUBJECT		SUBJECT		SUBJECT	
	WARSAW								

WARSAW INSTITUTE OF NUCLEAR RESEARCH FOR RELATED

PHOTOS SEE CIA


25X1A

DATE OF PHOTO	TYPE	QUALITY	CLASS	NO. OF CARDS
CLASSIFICATION	CAPTIONED BY			
Conf	[Signature]			

PHOTO NO.	861824	LOT NO.	R3414	MAP REFERENCE	C	CARTON NO.	5415-N 7150-E	
COUNTRY	Poland		PROVINCE					WARSAW
AREA NO.	7051M	SUBJECT	25 J B...	SUBJECT		SUBJECT		
	W A R S A W			10	I N S T I T U T E	15	22	
		25		30	N U C L E A R R E S E A R C H	35	40	
	0	45		50			FOR REPTES	

PHOTOS SEE CIA

25X1A



DATE OF PHOTO	C	TYPE	QUALITY	CLASS	NO. OF CARDS
		1	2	3	2
CLASSIFICATION					CAPTIONED BY
Conf					[Signature]

Approved For Release 2000/04/27 : CIA-RDP78-05867A000401340027-9

PHOTO NO.

861825

LOT NO.

R2454

MAP REFERENCE

C

LATITUDE

5215N

LONGITUDE

2100E

COUNTRY

Poland

PROVINCE

WARSAW

AREA NO

7255M

SUBJECT

BvJ

SUBJECT

BvJ

SUBJECT

SUBJECT

SUBJECT

SUBJECT

SUBJECT

SUBJECT

SUBJECT

WARSAW

INSTITUTE

NUCLEAR

RESEARCH

FOR RELATED PHOTOS

SEE CIA

(4) 25X1A

DATE OF PHOTO

TYPE

QUALITY

CLASS

NO. OF CASDS

1

✓

3

2

CLASSIFICATION

Approved For Release 2000/04/27 : CIA-RDP78-05867A000401340027-9

CAPTIONED BY



PHOTO NO.	861823	LOT NO.	R3454	MAP REFERENCE	e	LATITUDE	52 15 N	LONGITUDE	21 00 E
COUNTRY	Poland		PROVINCE	WARSAW					
AREA NO.	721M	SUBJECT	B2J	SUBJECT	BW	SUBJECT	BW	SUBJECT	
	WARSAW								

SEE CIA

~~USE~~ BRITISH-BUILT EQUIPMENT.

(4) 25X1A

DATE OF PHOTO	TYPE	QUALITY	CLASS	NO. OF CARDS
	1	2	3	2

PHOTO NO.	861827	LOT NO.	3414	TRIP REFERENCE	e	SATITUDE	SWIN	COMMENTS	2100E	
COUNTRY	Poland		PROVINCE							WARSAW
AREA NO.	211M	SUBJECT	B2J	SUBJECT	B25	SUBJECT	B22	SUBJECT		
			5				10		15	
	WARSAW								20	
			25				30		35	
									40	
			45				50			

SEE CIA

~~NO~~ BRITISH-BUILT EQUIPMENT.

(4) 25X1A

DATE OF PHOTO		TYPE		QUALITY		CLASS		NO. OF CARDS	
			1	2	3		2		
CLASSIFICATION					CAPTIONED BY				

Approved For Release 2000/04/27 : CIA-RDP78-05867A000401340027-9

PHOTO NO. 861825 LOT NO. RH146 MAP REFERENCE C LATITUDE 05-05 N LONGITUDE 75-32 W

COUNTRY		PROVINCE																
AREA NO		SUBJECT	SUBJECT	SUBJECT	SUBJECT	SUBJECT	SUBJECT	SUBJECT	SUBJECT	SUBJECT	SUBJECT							
12E		E63																
M	A	N	I	Z	A	L	E	\$	10	D	A	M	A	G	E	20		
E	T	O	25	E	A	R	T	H	30	Q	U	A	K	E	35	O	N	40
O	J	U	L	Y	45				50									3

DATE OF PHOTO		TYPE	QUALITY	CLASS	NO. OF CARDS	SOURCE OF PHOTOGRAPH	
— 62		3	1	4	1	Illustrated London News	
CLASSIFICATION		CAPTIONED BY		18 August 1962			
		Gp		P 241 center			

Approved For Release 2000/04/27 : CIA-RDP78-05867A000401340027-9

PHOTO NO. 861829	REF ID K 4748	CLASSIFICATION C	LATITUDE 05-05 N	LONGITUDE 75-32 N													
COUNTRY Colombia		PROVINCE —															
AREA NO. 12E	SUBJECT E63	SUBJECT	SUBJECT	SUBJECT	SUBJECT	SUBJECT	SUBJECT	SUBJECT									
M	A	N	I	E	A	L	E	7	10	D	A	M	A	G	E	15	20
E	T	O	E	A	R	T	H	Q	U	A	K	E	O	N	3	40	
O	J	U	L	Y					50								
7																	
DATE OF PHOTO — 62		TYPE 3	QUALITY 8	CLASS 4	NO. OF CARDS 1	SOURCE OF PHOTOGRAPH Photostat from [unclear] 18 August 1962 R 291 [unclear]											
CLASSIFICATION				CAPTIONED BY JP													

FORM NO. 861830	LOT NO. R 3/43	REF. NO. NIP	4216N	V507C
COUNTRY BULGARIA	PROVINCE SOFIYA			
AREA NO. 4120M	SUBJECT DOB	SUBJECT ANV	SUBJECT ANL	
	5	10	15	20
	STANKE	DIMITROV		DUP
	25	30	35	40
	NITFA	KOMUNAL	STATETE	F
	45	50		
	ARM.	(HILL)		

(14)

(1,24) STATINTL

DATE OF PHOTO	TYPE	QUALITY	CLASS	NO. OF CARDS
	4	2	4	3
CLASSIFICATION	SECRET		CAPTIONED BY	

Approved For Release 2000/04/27 : CIA-RDP78-05867A000401940027-9

PHOTO NO. 861881 LOT NO. 3843 MAIN REFERENCE NO. N/A PLAT NO. 42000 SUBJECTS 52/100E

COUNTRY Bulgaria PROVINCE BURGAS

AREA NO	SUBJECT	SUBJECT	SUBJECT	SUBJECT	SUBJECT	SUBJECT	SUBJECT	SUBJECT
5200M	DOF	AAV	AAH					
R U P O K A P T R A	5		10	W H		15	C O O P E	20
R A T I V E F A R M	25		30			35	E P L A I N	40
F I E L D S	45		50					

DATE OF PHOTO	TYPE	QUALITY	CLASS	NO. OF CARDS
	4	2	4	3

CLASSIFICATION: ORO CAPTIONED BY: [Signature]

(1,24) STATINTI




PHOTO NO. 861832 LOT NO. R 2943

COUNTRY Czechoslovakia PROVINCE Bohemia

AREA NO.	SUBJECT	SUBJECT	SUBJECT	SUBJECT	SUBJECT	SUBJECT	SUBJECT	SUBJECT
127M	BvJ	BvJ						
REF								
W								
AR								

RESEARCH

STATINTI



DATE OF PHOTO	TYPE	QUALITY	CLASS	NO. OF CARDS

Approved For Release 2000/04/27 : CIA-RDP78-05867A000401340027-9

PHOTO NO. 001683		REF ID: A 3193		CLASS REFERENCE		DATE		TITLE												
COUNTRY <i>Czechoslovakia</i>				PROVINCE																
AREA NO. <i>27M</i>	SUBJECT <i>APP</i>	SUBJECT	SUBJECT	SUBJECT	SUBJECT	SUBJECT	SUBJECT	SUBJECT	SUBJECT											
E	L	E	C	T	R	I	C	10	C	E	M	E	N	T	15	D	O	S	1	20
M	E	T	E	R	25			30						35					40	
				45				50												
DATE OF PHOTO		TYPE	QUALITY	CLASS	NO. OF CARDS															
		<i>4</i>	<i>4</i>	<i>4</i>	[REDACTED]															
CLASSIFICATION				CAPTIONED BY <i>[Signature]</i>																

(25) STATINTI
 [REDACTED]

Approved For Release 2000/04/27 : CIA-RDP78-05867A000401340027-9

PHOTO NO. 861834 LOT NO. 3843 REFERENCE E LATITUDE


COUNTRY Czechoslovakia PROVINCE

AREA NO.	SUBJECT	SUBJECT	SUBJECT	SUBJECT	SUBJECT	SUBJECT	SUBJECT	SUBJECT
27M	BEV							
	5		10		15		20	
	25		30		35		40	
	45		50					

GEOPHYSICAL INSTITUTE
E IONOSPHERIC STATION

RECORDING SOVIET SPACESHIP SIGNALS.

STATINTI



DATE OF PHOTO	TYPE	QUALITY	CLASS	NO. OF CARDS
	1	2	4	1

CLASSIFICATION Dno CAPTIONED BY

PHOTO NO. 001835 LOT NO. R 3843 MAP REFERENCE C LATITUDE 5304N LONGITUDE 1418E

COUNTRY GERMANY PROVINCE BRANDENBURG

AREA NO	SUBJECT	SUBJECT	SUBJECT	SUBJECT	SUBJECT	SUBJECT	SUBJECT	SUBJECT	SUBJECT
214A	AOP	AOA							
	SCHWEDT								
	R M U C.								

(14) STATINTI

DATE OF PHOTO	TYPE	QUALITY	CLASS	NO. OF CARDS
CLASSIFICATION				CAPTIONED BY

PHOTO NO.	COLOUR	LOT NO.	MAP REFERENCE	LATITUDE	LONGITUDE
		R 3843	C	5152N	1357E
COUNTRY		PROVINCE			
GERMANY		BRANDBENBURG			
AREA NO.	SUBJECT	SUBJECT	SUBJECT	SUBJECT	SUBJECT
214M	AAF	A60			
LÜBBENAU			10	PWR	TS
uc			30		PLT
			45		20
					40
(17) STATINTL					
DATE OF PHOTO	TYPE	QUALITY	CLASS	NO. OF CARDS	
	4	2	4	2	
CLASSIFICATION	Captioned by				
	Duo				

PHOTO NO. 861807 LOT NO. R 3143 MAP REFERENCE C 5107N 1334E

COUNTRY GERMANY PROVINCE SACHSEN

AREA NO	SUBJECT	SUBJECT	SUBJECT	SUBJECT	SUBJECT	SUBJECT	SUBJECT	SUBJECT
724M	ADR							
C O S W I G			10	C H E M I C A L			20	W O R
R S -		25	30	F U R I C		35	40	A C I D P
L A N T		45	50					

(15) STATINTL

DATE OF PHOTO	TYPE	QUALITY	CLASS	NO. OF CARDS
	8	2	4	1

CLASSIFICATION [redacted] CAPTIONED BY [signature]

PHOTO NO. 301000 LOT NO. R 3143 TRAP REFERENCE C LATITUDE 54 18 N LONGITUDE 13 56 E

COUNTRY GERMANY PROVINCE MECKLENBURG - VORPOMMERN

AREA NO	SUBJECT	SUBJECT	SUBJECT	SUBJECT	SUBJECT	SUBJECT	SUBJECT	SUBJECT
314M	AG6	AG8	AMC					
	5	10			15		20	
	25	30		35			40	
	45	50						
STRALSUND FITTING -								
UT QUAY OF BOAT YARD.								

DATE OF PHOTO	TYPE	QUALITY	CLASS	NO. OF CARDS
	4	2	4	3
CLASSIFICATION				CAPTIONED BY
Ouo				

(7.24.3) STATINTL





PHOTO NO.	861839	LOT NO.	R 3843	MAP REFERENCE	C	LATITUDE	50° 14' N	LONGITUDE	20° 39' E
COUNTRY	Poland		PROVINCE						
AREA NO			PROVINCE						
4355M ADA			KRAKOW						
SUBJECT	SUBJECT	SUBJECT	SUBJECT	SUBJECT	SUBJECT	SUBJECT	SUBJECT	SUBJECT	SUBJECT
TARNOW			F ¹⁰		DZIERZYNY				
KI	CH	EM	ICAL		WORK				
CHLORINE					ELECTION			ELECTROLYSIS	

(15) STATINTI

DATE OF PHOTO	TYPE	QUALITY	CLIPS	NO. OF CARDS
	1	2	4	1
CLASSIFICATION				CAPTIONED BY
OUC				[Signature]

PHOTO NO.	851810	LOT NO.	R 3/43	MAP REFERENCE	C	LATITUDE	50° 12' N	LONGITUDE	20° 57' E
COUNTRY	Poland		PROVINCE						
AREA NO			KRAKOW						
4355M	SUBJECT	SUBJECT	SUBJECT	SUBJECT	SUBJECT	SUBJECT	SUBJECT	SUBJECT	SUBJECT
T A R N O W	5	10	15	20	25	30	35	40	45
K I C H E M I C A L	5	10	15	20	25	30	35	40	45
C H L O R I N E	5	10	15	20	25	30	35	40	45
	5	10	15	20	25	30	35	40	45
	5	10	15	20	25	30	35	40	45
	5	10	15	20	25	30	35	40	45

(15) STATINTI



DATE OF PHOTO	TYPE	QUALITY	CLASS	NO. OF CARDS
	1	2	4	1

CLASSIFICATION: *One* CAPTIONED BY: *[Signature]*

PHOTO NO. 861841 LOT NO. R 3843 MAP REFERENCE C LATITUDE 50 21 N LONGITUDE 18 12 E

COUNTRY Poland PROVINCE OPOLE

AREA NO	SUBJECT	SUBJECT	SUBJECT	SUBJECT	SUBJECT	SUBJECT	SUBJECT	SUBJECT	SUBJECT
5153M	ADH								
KE D Z	5 I E	R E	Y N			15 C H E M I C A C			20
	25 W O R K S	-	30			35 N I T R I C		40 A C I D	
	45 P L A N T.		50						

(15) STATINTL


DATE OF PHOTO	TYPE	QUALITY	CLASS	NO. OF CARDS
	4	2	4	1
CLASSIFICATION OUC				CAPTIONED BY [Signature]



Approved For Release 2000/04/27 : CIA-RDP78-05867A000401340027-9

PHOTO NO.	861842	LOT NO.	R3143	MAP REFERENCE	C	LATITUDE	5044 N	LONGITUDE	2302 E
COUNTRY	Poland		PROVINCE						
AREA NO	2355 M	SUBJECT							
		LUBLIN							
		SUBJECT	SUBJECT	SUBJECT	SUBJECT	SUBJECT	SUBJECT	SUBJECT	SUBJECT
		KLEME	N	10		15			20
		INERY		30		35			40
				50					

(24) STATINTL



DATE OF PHOTO	TYPE	QUALITY	CLASS	NO. OF CARDS
			41	1
CLASSIFICATION	ONE		CAPTURED BY	

Approved For Release 2000/04/27 : CIA-RDP78-05867A000401340027-9

PHOTO NO. 861813 LOT NO. R3143 MAP REFERENCE C LATITUDE 54 30 N LONGITUDE 11 53 E

COUNTRY	PROVINCE	SUBJECT								
Poland	GDANSK	1255M	ALA	ALY	CZE					
		5			10			15		20
		G D Y N I A			R U M A N I A N			W H A		
		R F .	25	(P O R T	30		35	W A R E H O U S E		40
			45	ME R S H I P S)	50					

(7,30) STATINTI
[Redacted]

DATE OF PHOTO	TYPE	CRA/LITY	CLASS	NO. OF CARDS
	4	✓	4	3

CLASSIFICATION: *ono* CAPTIONED BY: *[Signature]*

PHOTO NO. 861844 LOT NO. *K 3866* MAP REFERENCE LATTITUDE

COUNTRY GERMANY (GDR) PROVINCE

AREA NO	SUBJECT	SUBJECT	SUBJECT	SUBJECT	SUBJECT	SUBJECT	SUBJECT
4M	AHC						
E	G	E	R	M	A	N	T
U	R	T	,	R	O	S	-
F	A	X	?				

10 TRA W L E R E R K
 15
 20
 25
 30 - 2 0 7 (A 7 H A L I
 35
 40
 50

DATE OF PHOTO TYPE QUALITY CLASS NO. OF CARDS 30

June 62 *4* *2* *2* *1*

CLASSIFICATION *Secret* CAPTIONED BY *[Signature]*

(37) (24, 30) 25X1C

PHOTO NO. 861845 LOT NO. 29/156 MAP REFERENCE

COUNTRY	AREA NO.	SUBJECT	SUBJECT	SUBJECT	SUBJECT	SUBJECT	SUBJECT	SUBJECT
GERMANY (GDR)	4M	ERF						
		5	10	15	20			
		25	30	35	40			
		45	50					

ER GERMAN TRAWLER ERF
 URT, ROOF - 207 (AT HALLI
 FAX 7)

DATE OF PHOTO TYPE QUALITY CLASS NO. OF CARBS

June 62 ✓ 2 2 1

CLASSIFICATION Secret

24, 30 / 25X1C

CAPTIONED BY

PHOTO NO.	881849	LOT NO.	R 3/16/60	MAP REFERENCE		CATITUDE	
COUNTRY	GERMANY (GDR)		PROVINCE				
AREA NO.	4M	SUBJECT	MC	SUBJECT		SUBJECT	
	E	G	E	A	M	A	N
	10	T	R	A	W	L	E
	15	L	R			E	R
	20						
	25	R	O	S	-	2	0
	30						
	35	(A	T			H	A
	40					L	I
	45	F	A	X	?		

(2nd. 20) 25X1C



DATE OF PHOTO	JUNE 1962	TYPE	✓	QUALITY	L	CLASS	L	NO. OF CARDS	1
CLASSIFICATION								CAPTIONED BY	
Secret								[Signature]	

PHOTO NO.	861847	LOT NO.	R3H66	MAP REFERENCE		CATITUDE	
COUNTRY	USSR		PROVINCE				
AREA NO.	N	SUBJECT	SUBJECT	SUBJECT	SUBJECT	SUBJECT	SUBJECT
		TRAWLER	L 0 6 6 E R			ART	
	4510						

(7)

152

DATE OF PHOTO	TYPE	QUALITY	CLASS	NO. OF CARDS	SOURCE
May 6	4	✓	3	2	25X1C
CLASSIFICATION				CAPTIONED BY	
Conf				[Signature]	

PHOTO NO. 861815		LOT NO. R 3/6/60		MAP REFERENCE		LATITUDE		LONGITUDE	
COUNTRY USSR				PROVINCE					
AREA NO. N		SUBJECT AHC		SUBJECT M4		SUBJECT		SUBJECT	
TRA W L E R		L O G G E R		15		35		20	
45 10				30				40	
				45					
DATE OF PHOTO		TYPE		QUALITY		CLASS		NO. OF CARDS	
May 6		v d		v		3		2	
CLASSIFICATION		CAPTIONED BY		SOURCE		[REDACTED]			
		[Signature]							

(24, 30) 25X1C

PHOTO NO.	861819	LOT NO.	R3766	MAP REFERENCE	LATITUDE	LONGITUDE
COUNTRY	USSR					
AREA NO	N	SUBJECT	AD3	SUBJECT	MC	
	W	A	T	E	R	- T A N K E R
	A	T	H	A	L	I F A X
						K A R T A C L Y
						C A N A D A

DATE OF PHOTO	TYPE	QUALITY	CLASS	NO. OF CARDS	SOURCE
June 62	4	2	3	2	25X1C
CLASSIFICATION	CONF				

PHOTO NO.	861880	LOT NO.	R3762	MAP REFERENCE		LATITUDE			
COUNTRY	USSR		PROVINCE						
AREA NO.	N	SUBJECT	53 APC	SUBJECT		SUBJECT		SUBJECT	
	WATER	TANKER				KARTALY			
	AT	HALIFAX				CANADA			

(24,30) 25X1C

DATE OF PHOTO	TYPE	QUALITY	CLASS	NO. OF CARDS	SOURCE
June 62	4	2	3	2	[REDACTED]
CLASSIFICATION				CAPTIONED BY	
Conf				[Signature]	

PHOTO NO.	861851	LOT NO.	R 3/6/68	MAP REFERENCE		LATITUDE	
COUNTRY	USSR						
AREA NO.	N	SUBJECT	933	SUBJECT	MC	SUBJECT	
		5	W A T C H - T A N K E R	10		15	P A R T I A L Y
		25	A T A P L I T A X	30		35	C I N C O D A
		45		50			

DATE OF PHOTO	TYPE	QUALITY	CLASS	NO. OF CARDS	SOURCE
June 66	✓	2	3	2	25X1C
CAPTIONED BY					

PHOTO NO. 851852

LOT NO. R3H66

COUNTRY USSR

AREA NO. W

SUBJECT	SUBJECT	SUBJECT	SUBJECT	SUBJECT	SUBJECT	SUBJECT	SUBJECT	SUBJECT
Attc	903							
5	10	15	20					
WATER-TANKER		KARTALY						
25	30	35	40					
AT HALIFAX,		CANADA						
45	50							

25X1C

DATE OF PHOTO	TYPE	QUALITY	CLASS	NO. OF CLAS	SOURCE
June 62	4	23	3	2	[REDACTED]

CAPTIONED BY [Signature]

PHOTO NO.	861853	LOT NO.	R3/Heb	MAP REFERENCE	
COUNTRY	USSR				
AREA NO.	N	SUBJECT	903	SUBJECT	
	WATER	TANKER		KARTALY	20
	AT	HALIFAX		CANADA	40

DATE OF PHOTO	TYPE	QUALITY	CLASS	NO. OF CARDS	SOURCE
June 62	4	2	3	2	[REDACTED]
CAPTIONED BY					

PHOTO NO. 501854	LOT NO. R2376	MAP REFERENCE C	CARTOON 5131 N 1821 E
COUNTRY GERMANY	PROVINCE THURINGEN		
AREA NO 8244	SUBJECT AF6	SUBJECT	SUBJECT
N O R D H A U S E N	10	V E B	B C H L
E P P E R W E R K	20	-	T R A C T O R
A B B E M B L Y	50		

REF 14/36 "FAMULUS"

DATE OF PHOTO	TYPE	QUALITY	CLASS	NO. OF CARDS	SOURCE OF PHOTOGRAPH
			4	1	GERMAN EXPORT, #4, 1962
CLASSIFICATION	Duo		CAPTIONED BY		(P15)

PHOTO NO. 861856 LOT NO. R 2370 MAP REFERENCE C 5103 N 1345 E

COUNTRY GERMANY PROVINCE SACHSEN

AREA NO 744 M SUBJECT AGF AFC AFD AEF SUBJECT SUBJECT SUBJECT

DRESDEN ELE C M O T O R 20

S H A F T L I N E A T V E B E L 40

E K T R M A S C H I N E N B A U SACHSENWERK, DRESDEN - NIEDERFEDLITZ

DATE OF PHOTO TYPE QUALITY CLASS NO. OF CARDS SOURCE OF PHOTOGRAPH GERMAN EXPORT, #2, 1962

CLASSIFICATION ONO CAPTIONED BY (P4)

Approved For Release 2000/04/27 : CIA-RDP78-05867A000401340027-9

PHOTO NO.	561857	LOT NO.	R 2370	MAP REFERENCE	C	GRID	50 30 N	128											
COUNTRY	GERMANY			PROVINCE	SACHSEN														
AREA NO.	74M	SUBJECT	AGF	SUBJECT	AFC	SUBJECT	RD												
	P	L	A	U	E	N													
	M	A	B	C	H	I	N	E	N	F	A	B	R	I	K	V	O	G	T
	L	A	N	D		[C	S	S	M	E	Y]						

DATE OF PHOTO		TYPE		QUALITY	CLASS	NO. OF CARDS	(21)	SOURCE OF PHOTOGRAPH	GERMAN EXPOSE, #2, 1962	
						3				
CLASSIFICATION	Omo								CAPTIONED BY	Du (P5) J

PHOTO NO.	861858	LOT NO.	R2370	MAP REFERENCE	N16	GRID	5101N	1371E
COUNTRY	GERMANY		PROVINCE	SACHSEN				
AREA NO.	724M	SUBJECT	AFG	SUBJECT	AFD	SUBJECT		SUBJECT
	PREI	TAL		10	VEB		15	PRESE
	WERK		25	30	AY	25	35	INSE
	CTION		45	50	MOULDER			ASSEMBLY
DATE OF PHOTO		TYPE	1	2	4	3	SOURCE OF PHOTOGRAPH	
							GERMAN EXPORT, #2, 1962	
CLASSIFICATION	Duo		CAPTIONED BY		[PG-Top]			

Approved For Release 2000/04/27 : CIA-RDP78-05867A000401340027-9

PHOTO NO.	861855	LOT NO.	R 2370	MAP REFERENCE	50 70 N 10 00 E												
COUNTRY	GERMANY		PROVINCE	SACHSEN													
AREA NO.	744M	SUBJECT	AGF	SUBJECT	AFC	SUBJECT	VED	SUBJECT		SUBJECT		SUBJECT		SUBJECT			
	P	L	A	U	E	N	U	E	B	W	E	R	K	Z	E	U	G
	M	A	C	H	I	N	E	N	F	A	B	R	I	K	V	O	G
	L	A	N	D	[A S S M E Y]												

DATE OF PHOTO		TYPE		QUALITY		CLASS		NO. OF CARDS	3	SOURCE OF PHOTOGRAPH	GERMAN EXPOSE, #2, 1962
CLASSIFICATION	one			2			4			OP P 3	

Approved For Release 2000/04/27 : CIA-RDP78-05867A000401340027-9

PHOTO NO. 86559	LOT NO. R270	MAP REFERENCE C	GRID 5050N	INSTE
COUNTRY GERMANY	PROVINCE SACHSEN			
AREA NO 74M	SUBJECT AGF	SUBJECT AFC	SUBJECT AFD	
CH	EM	N	10 I	7 Z
H	N	15 E	10 I	15 V
K	M	25 O	30 D	35 U
		45 L		

DATE OF PHOTO	TYPE	QUALITY	CLASS	NO. OF CARDS	SOURCE OF PHOTOGRAPH
		1 2 4	3		GERMAN EXPORT, #2, 1962
CLASSIFICATION			CAPTIONED BY		
OK			[Signature]		[Signature]

PHOTO NO.	501500	LOT NO.	2375	MAP REFERENCE		LATITUDE	
COUNTRY	CZECHOSLOVAKIA						
AREA NO.	VIM	SUBJECT	AGE	SUBJECT	SUBJECT	SUBJECT	SUBJECT
	5	10	15	20	25	30	35
	K O D A	W O R K S	C A R	- B O D Y			
	P R E	S	S H O P				
	45	50					
DATE OF PHOTO		TYPE	QUALITY	CLASS	NO. OF CARDS	SOURCE OF PHOTOGRAPH	
		1	2	4	2	GERMAN EXPORT, #2, 1962	
CLASSIFICATION	One			CAPTIONED BY		(13-600)	

(19, 21)

PHOTO NO. 861861	LOT NO. R2390	MAP REFERENCE C	LATITUDE 52°31'N 13°45'E		
COUNTRY GERMANY		PROVINCE BERLIN			
AREA NO. 114M	SUBJECT AKM AGO	SUBJECT	SUBJECT	SUBJECT	
B E R L I N	R R	S I D	I N G	U C	
I N	P A N K O W	-	C H	Ö N H A U S	
E R	A L L E E				
(15)					
(27)					
DATE OF PHOTO	TYPE	QUALITY	CLASS	NO. OF CARDS	SOURCE OF PHOTOGRAPHY
	4	2	4	2	Signal and Scheine, #2, 1962
CLASSIFICATION		CAPTIONED BY			
Duo		D			(P 43-top)

PHOTO NO. 851500 LOT NO. R2870 REFERENCE C LATITUDE 52 31 N LONGITUDE 13 24 E

COUNTRY GERMANY PROVINCE BERLIN

AREA NO	SUBJECT	SUBJECT	SUBJECT	SUBJECT	SUBJECT	SUBJECT	SUBJECT	SUBJECT	SUBJECT
114A	AKM								
B E R L I N	5		10	R R I N		15		P A N K O W	20
- B C H O N H A U	25		30	F E R		35		A L L E E	40
	45		50						

DATE OF PHOTO	TYPE	QUALITY	CLASS	NO. OF CARDS	SOURCE OF PHOTOGRAPH
	4	2	4	1	Squad and Scheme, 1962
CLASSIFICATION				CAPTIONED BY	
Duo				A	[P44-101A]

PHOTO NO. 861862

LOT NO. R2390

MAP REFERENCE C

GRID REFERENCE 5231N 1324E

COUNTRY GERMANY

PROVINCE BERLIN

AREA NO	SUBJECT	SUBJECT	SUBJECT	SUBJECT	SUBJECT	SUBJECT	SUBJECT	SUBJECT	SUBJECT
114M	AKM	AG							
BERLIN			R	R	S	I	D	I	N
I	N	P	A	N	K	O	W	-	S
ER	A	L	L	E	E				

DATE OF PHOTO	TYPE	QUALITY	CLASS	NO. OF CARDS	SOURCE OF PHOTOGRAPHY
	4	2	4	2	Signal and Scheme, #2, 1962
CLASSIFICATION Dno					CAPTIONED BY [Signature] (43-bld net)

PHOTO NO. 861504	LOT NO. R2370	MAP REFERENCE C	CONTINUATION 511N	1220E
COUNTRY GERMANY	PROVINCE SACHSEN			
AREA NO. 74M	SUBJECT AFD	SUBJECT BBB		
LEIPZIG			10 PRINTINGS	20 MA
CHINAERY			30 INSTITUTE	40 -
ANALYTICAL				

LABORATORY.

(4, 15)

DATE OF PHOTO	TYPE	QUALITY	CLASS	NO. OF CARDS	SOURCE OF PHOTOGRAPH
	1	✓	4	✓	GERMAN EXPORT, # 22, 1961
CLASSIFICATION	DNG		CAPTIONED BY [Signature]		[Signature]

PHOTO NO. 861865	LOT NO. R2370	MAP REFERENCE C	CARTAGE 5111N	DATE 1220E	
COUNTRY GERMANY	PROVINCE SACHSEN				
AREA NO. 744M	SUBJECT A10	SUBJECT BBB	SUBJECT	SUBJECT	
LEIPZIG	10	PRINTING	15	MA	
CHINAERY	25	INBT	35	UTE	
TEPTING	45	HOP	50		
DATE OF PHOTO	TYPE	QUALITY	CLASS	NO. OF CARDS	SOURCE OF PHOTOGRAPH GERMAN EXPORT Feb 1961
	1	2	4	2	
CLASSIFICATION	CAPTIONED BY [Signature]				

PHOTO NO. 861885		LOT NO. K 2370		MAP REFERENCE C		LATITUDE 51 18 N		LONGITUDE 12 20 E	
COUNTRY GERMANY				PROVINCE SACHSEN					
AREA NO. 74M		SUBJECT A80	SUBJECT BBB	SUBJECT	SUBJECT	SUBJECT	SUBJECT	SUBJECT	SUBJECT
L E I P Z I G		10	I N S T I T U T E	20	F G R A P H I C	30	T E C H N O L O G Y	40	PAPER TESTING LAB.
		45	50						
DATE OF PHOTO		TYPE	QUALITY	CLASS	NO. OF CARDS	SOURCE OF PHOTOGRAPH GERMAN EXPOSURE # 22, 1961			
		1 2		4	2				
CLASSIFICATION ows				CAPTIONED BY D		(P9-70)			

Approved For Release 2000/04/27 : CIA-RDP78-05867A000401340027-9

PHOTO NO. 861567	LOT NO. 2370	GRID REFERENCE C	LATITUDE 5118 N 1220 E		
COUNTRY GERMANY		PROVINCE SACHSEN			
AREA NO. 744M	SUBJECT ABO	SUBJECT BBB	SUBJECT	SUBJECT	
L E I P Z I G	10	I N S T I T U T E	15	20	
F G R A P H I C	25	T E C H N O L O G Y	35	40	
	45		50	PLASTIC LAB.	
DATE OF PHOTO	TYPE	QUALITY	CLASS	NO. OF CARDS	SOURCE OF PHOTOGRAPH
	1 2		✓	✓	GERMAN EAST, Feb, 1961
CLASSIFICATION	CAPTIONED BY		(P - better)		
FORM NO. 1	Approved For Release 2000/04/27 : CIA-RDP78-05867A000401340027-9				FORM 81579 1

Approved For Release 2000/04/27 : CIA-RDP78-05867A000401340027-9

PHOTO NO. <u>861858</u>	LOT NO. <u>R2370</u>	MAP REFERENCE <u>C</u>	LATITUDE <u>5118N</u>	LONGITUDE <u>1220E</u>
COUNTRY <u>GERMANY</u>	PROVINCE <u>SACHSEN</u>			
AREA NO. <u>144M</u>	SUBJECT <u>NR</u>	SUBJECT	SUBJECT	SUBJECT
<u>LEIPZIG</u>	<u>VEB</u>	<u>GRAPH</u>	<u>15</u>	<u>10</u>
<u>CHE</u>	<u>WERK</u>	<u>TÄTTE</u>	<u>35</u>	<u>40</u>
<u>SET</u>	<u>PRINTER</u>			
DATE OF PHOTO	TYPE	QUALITY	CLASS	NO. OF CASES
		<u>1</u>	<u>4</u>	<u>1</u>
SOURCE OF PHOTOGRAPH <u>(23) GERMAN EXPORT, #20, 1961</u>				
CLASSIFICATION <u>One</u>		CAPTIONED BY <u>[Signature]</u>		

PHOTO NO. 861869	LOT NO. R 2370	TRAC REFERENCE C	LATITUDE 47 55' N 106 53' E					
COUNTRY MONGOLIA	PROVINCE							
AREA NO. CL	SUBJECT AR	SUBJECT	SUBJECT	SUBJECT	SUBJECT	SUBJECT	SUBJECT	
U L A N	5	B A T	10	R	15	P H O T O G R A	20	
V U R E	25	I R I N T	30	I N G	35	P L A N T	40	
	45		50			E G E R M A N B U I L T		
EQUIPMENT								
(2)								

DATE OF PHOTO	TYPE	QUALITY	CLASS	NO. OF CARDS	SOURCE OF PHOTOGRAPH
	1 L		4	1	GERMAN EXPORT #22, 1961
CLASSIFICATION	O N O				CAUTIONED BY [P43-top rgt]

Approved For Release 2000/04/27 : CIA-RDP78-05867A000401340027-9

PHOTO NO. 861870	LOT NO. 2375	REF ID C	INDEX NO. 4755	FILE NO. N 10693	
COUNTRY MONGOLIA	PROVINCE				
AREA NO. CL	SUBJECT AR	SUBJECT	SUBJECT	SUBJECT	
ULAN	BATOR		PHOTOGRAPH	20	
VIURE	PRINTING		PLANT	40	
			GERMAN BUILT		
			EQUIPMENT		
DATE OF PHOTO	TYPE	QUALITY	CLASS	NO. OF CARDS	SOURCE OF PHOTOGRAPH
					GERMAN EXPORT, Feb, 1961
CLASSIFICATION	CAPTIONED BY		[P43-midlet.net]		

Approved For Release 2000/04/27 : CIA-RDP78-05867A000401340027-9

PHOTO NO.	861871	LOT NO.	R-4263	MAP REFERENCE	U	LATITUDE	59 55 N	LONGITUDE	30 15 E
COUNTRY	USSR								
AREA NO.	B 153 N	SUBJECT	980 ARE	SUBJECT		SUBJECT		SUBJECT	
	LENINGRAD						TRUCKS		
	BUSES						LOADED		
	OR CUBA								

SHIPMENT TO ~~USSR~~

(1930)

25X1A

DATE OF PHOTO	TYPE	QUALITY	CLASS	NO. OF CARDS	
Summer 62	4	2	3	2	
CLASSIFICATION	CAPTIONED BY				
CONF	E/LW				

Approved For Release 2000/04/27 : CIA-RDP78-05867A000401340027-9

PHOTO NO.	S61572	LOT NO.	R 4263	MAP REFERENCE	C	LATITUDE	---
COUNTRY	Cuba	PROVINCE	---				
AREA NO.	12E	SUBJECT	AKC	SUBJECT	ATI	SUBJECT	ALA

T R U C K S & B U S E S B E I N G L O A D E D I N L E N I N G R A D , U . S . S . R .

FOR SHIPMENT TO CUBA.

25X1A
[Redacted]

8-19-30	DATE OF PHOTO	TYPE	QUALITY	CLASS	NO. OF CARDS
Summer	62	4	2	3	3
CLASSIFICATION	Conf	CAPTIONED BY			

PHOTO NO. 861573 LOT NO. R-455 MAP REFERENCE U LATITUDE 57 37 N LONGITUDE 39 52 E

COUNTRY USSR PROVINCE

AREA NO. 0154 N SUBJECT 9A6


1	2	3	4	5	6	7	8	9	10	11	12	13	14	15	16	17	18	19	20
Y	A	R	O	S	L	A	V	L											
S	H	E	L	T	E	R	S		L	K	G.			F	R	O	M	H	O
T	E	L		W	I	N	O	O	W					BURMERGED STRUCTURE					

IN ~~SUB~~ FB CONTAINS TWO CONCRETE ENTRYWAYS, EACH WITH A PADLOCKED DOOR & WINDOW. GRASS AROUND IS RAISED ¹ M. ABOVE SURROUNDING AREA. PIPES CAN BE SEEN COMING FROM EARTHWORKS.

(7) (U) 5X1A

DATE OF PHOTO	TYPE	QUALITY	CLASS	NO. OF CARDS
	4	2	3	1

CLASSIFICATION CONF. CAPTIONED BY VLW

PHOTO NO. 861874 LOT NO. R- MAP REFERENCE U LATITUDE 59 37 N 39 52 E

COUNTRY USSR PROVINCE

AREA NO. 0154 N SUBJECT 9A6

5	10	15	20
Y A R O	S L A V L	A i e	R A I D
25	30	35	40
S H E L T E R S	L E G.	F R O M	H O
45	50		
F E L	W I N O W.	SURMERGED STRUCTURE	

IN ~~THE~~ FB. CONTAINS TWO CONCRETE ENTRYWAYS, EACH WITH A UNLOCKED DOOR & WINDOW. GRASS GROUND IS RAISED AFT. A METER ABOVE SURROUNDING AREA. PIPES CAN BE SEEN COMING FROM EARTHWORKS.

DATE OF PHOTO TYPE QUALITY CLASS NO. OF CARDS (7) (10) 25X4A
 CLASSIFICATION CONF. CAPTIONED BY VEW

Approved For Release 2000/04/27 : CIA-RDP78-05867A000401340027-9

PHOTO NO.	861575	LOT NO.	2245	MAP REFERENCE	E	EXTENSION	5047N	7250E
COUNTRY	GERMANY		PROVINCE	SACHSEN				
AREA NO	7414	SUBJECT	RAM	SUBJECT		SUBJECT		SUBJECT

PART ① of 5-PT PANORAMA. SEE CIA _____

(25)

(13) 25X1A

DATE OF PHOTO		TYPE		QUALITY		CLASS		NO. OF CARDS	
CLASSIFICATION							CAPTIONED BY		
Conf							[Signature]		

Approved For Release 2000/04/27 : CIA-RDP78-05867A000401340027-9

PHOTO NO.	861878	LOT NO.	BW5	NO. REFERENCE	C	DATE	5047N	72	73	8
COUNTRY	GERMANY			PROVINCE	SARAGEN					
AREA NO.	74M	SUBJECT	ARM	SUBJECT		SUBJECT		SUBJECT		SUBJECT
		5	T. E. G. I. D. I. E. N.	10			15	M. D. E. L.		20
		25	N. I. C. H. E. L.	30			35	M. E. L. T. E. R.		40
		45		50				U. C.		

PAGE 2 OF 5 PT PANORAMA SEC CIA

(13) 25X1A

DATE OF PHOTO	TYPE	QUALITY	CLASS	NO. OF CARDS
	0	2	3	1
CLASSIFICATION	CAPTIONED BY			
	Conf			

PHOTO NO.	861877	LOT NO.	<i>Rings</i>	MAP REFERENCE	<i>C</i>	PLATTING	<i>5047N 1235E</i>
COUNTRY	<i>GERMANY</i>		PROVINCE	<i>SACHSEN</i>			
AREA NO.	<i>74M</i>	SUBJECT	<i>AGM</i>	SUBJECT		SUBJECT	
	<i>T.</i>	<i>E</i>	<i>G</i>	<i>I</i>	<i>D</i>	<i>I</i>	<i>E</i>
							<i>N</i>
							<i>C</i>
							<i>K</i>
							<i>E</i>
							<i>L</i>
							<i>O</i>
							<i>F</i>
							<i>U</i>
							<i>C</i>

PART 3 OF 5 PART PROGRAM - SEC CIA

DATE OF PHOTO	TYPE	QUALITY	CLASS	NO. OF CARDS
	<i>0</i>	<i>2</i>	<i>3</i>	<i>1</i>
CLASSIFICATION	CAPTIONED BY			
<i>Conf</i>	<i>[Signature]</i>			

PHOTO NO.	861878	LOT NO.	R 2245	MAP REFERENCE	C	LATITUDE		5047N	1236E
COUNTRY	GERMANY			PROVINCE	SACHSEN				
AREA NO.	74M	SUBJECT	RAM	SUBJECT		SUBJECT		SUBJECT	
		5	EG	10		15	DIEN	20	DEL
		25	NICKEL	30		35	MELTER	40	UC
		45		50					

PAGE 4 OF 5 - PART PANORAMA SEE CIA - -

(13) 25X1A

DATE OF PHOTO	TYPE	QUALITY	CLASS	NO. OF CARDS
	0	2	3	1
CLASSIFICATION	Conf		CAPTIONED BY	

PHOTO NO. 861879	LOT NO. <i>R 2245</i>	ADJ REFERENCE <i>C</i>	CATEGORY <i>5041N</i>	NO. OF CARDS <i>12366</i>				
COUNTRY <i>GERMANY</i>	PROVINCE <i>BADEN</i>							
AREA NO. <i>7MM</i>	SUBJECT <i>ARM</i>	SUBJECT	SUBJECT	SUBJECT	SUBJECT	SUBJECT	SUBJECT	SUBJECT
<i>5</i>	<i>10</i>	<i>15</i>	<i>20</i>	<i>25</i>	<i>30</i>	<i>35</i>	<i>40</i>	<i>45</i>
<i>S I E G</i>	<i>D E N</i>	<i>N O S E L</i>	<i>0</i>	<i>1</i>	<i>2</i>	<i>3</i>	<i>4</i>	<i>5</i>
<i>N</i>	<i>C K C L</i>	<i>S M E L T E R</i>	<i>U C</i>					

Page 5 of 5 pages PAN-ARM-UC-CIA

DATE OF PHOTO	TYPE	QUALITY	CLASS	NO. OF CARDS
	<i>0</i>	<i>2</i>	<i>3</i>	<i>1</i>
CLASSIFICATION	CAPTIONED BY <i>[Signature]</i>			

PHOTO NO.	861880	LOT NO.	241	REF. NO.	C	CLASS.	SOUTH	TYPE	12
COUNTRY	GERMANY		PROVINCE	S. HESSEN					
AREA NO.	744	SUBJECT	S. H. M.	SUBJECT		SUBJECT		SUBJECT	
	8	7	5	10		15		20	
			25	30		35		40	
			45	50					

(13) 25X1A

DATE OF PHOTO	TYPE	QUALITY	CLASS	NO. OF CARDS
			3	1
CLASSIFICATION			CAPTIONED BY	
Conf			A	

PHOTO NO. 561851 LOT NO. *27 m/s* MAP REFERENCE *C* LATITUDE *50° 12' 36" N*

COUNTRY *GERMANY* PROVINCE *Sachsen*

AREA NO.	SUBJECT	SUBJECT	SUBJECT	SUBJECT	SUBJECT	SUBJECT	SUBJECT	SUBJECT
<i>724/M</i>	<i>AAM</i>							
<i>5</i>	<i>E G I D I E N</i>				<i>15</i>	<i>N I C K E L</i>		<i>20</i>
<i>25</i>	<i>M E L T E R</i>			<i>30</i>	<i>R O T A R Y</i>	<i>35</i>	<i>K I C H</i>	<i>40</i>
<i>45</i>				<i>50</i>				

(13) 25X1A

DATE OF PHOTO	TYPE	QUALITY	CLASS	NO. OF CARDS
	<i>4</i>	<i>2</i>	<i>3</i>	<i>1</i>

CAPTIONED BY *[Signature]*

PHOTO ANALYSIS REPORT

PHOTO NO.	861882	LOT NO.	R/W/S	REFERENCE	C	CLASSIFICATION	SECRET	
COUNTRY	GERMANY		PROVINCE					SACHSEN
AREA NO.	744M	SUBJECT	ARM	SUBJECT		SUBJECT		
		5	E G I D I E N	10		N I C K E C	20	
		25	M E L T E R	30	R O T A R Y	K I C N	40	
		45		50				

DATE OF PHOTO	TYPE	QUALITY	CLASS	NO. OF CARDS
	4	2	3	1
CLASSIFICATION	CAPTIONED BY			
	Conf			

Approved For Release 2000/04/27 : CIA-RDP78-05867A000401340027-9

PHOTO NO. 861883 LOT NO. *R/1001* CITY REFERENCE *C* LATITUDE *5047N 1236E*

COUNTRY *GERMANY* PROVINCE *SIEGEN*

AREA NO. *741* SUBJECT *RAM*

SUBJECT	SUBJECT	SUBJECT	SUBJECT	SUBJECT	SUBJECT	SUBJECT	SUBJECT	SUBJECT	SUBJECT
<i>S</i>	<i>T</i>	<i>E</i>	<i>G</i>	<i>D</i>	<i>E</i>	<i>N</i>	<i>N</i>	<i>C</i>	<i>H</i>
<i>M</i>	<i>C</i>	<i>C</i>	<i>C</i>	<i>H</i>	<i>C</i>	<i>H</i>	<i>T</i>	<i>A</i>	<i>A</i>

DATE OF PHOTO	TYPE	QUALITY	CLASS	NO. OF CARDS
	<i>2</i>	<i>2</i>	<i>3</i>	<i>1</i>

CLASSIFICATION *Conf* CAPTIONED BY *[Signature]*

Approved For Release 2000/04/27 : CIA-RDP78-05867A000401340027-9

PHOTO NO.	861881	LOT NO.	P204	MAX REFERENCE	C	LATITUDE	50 47 N	LONGITUDE	12 36 E
COUNTRY	GERMANY		PROVINCE	SACHSEN					
AREA NO.	724/M	SUBJECT	AA/M	SUBJECT		SUBJECT		SUBJECT	
	5	10	15	20	25	30	35	40	45
	ST.	EGID	D	E	N		N	I	C
	MEL	T	E	R		P	T		
	V	E	R	T		C	A	L	

→ PANORAMA - SEE CIA

13 25X1A

DATE OF PHOTO	TYPE	QUALITY	CLASS	NO. OF CARDS
	1	2	3	1

CLASSIFICATION

Conf

CAPTIONED BY

GPO 91878 E

PHOTO NO. 861885

LOT NO. *Prus*

MAP REFERENCE *C*

LATITUDE 50 47 N 12 36 E

COUNTRY GERMANY

PROVINCE *SACHSEN*

AREA NO. 734A7

SUBJECT *AGM*

<i>S</i>	<i>T</i>	<i>E</i>	<i>G</i>	<i>I</i>	<i>D</i>	<i>I</i>	<i>E</i>	<i>N</i>	<i>N</i>	<i>I</i>	<i>C</i>	<i>K</i>	<i>E</i>	<i>L</i>	20
<i>M</i>	<i>E</i>	<i>L</i>	<i>T</i>	<i>E</i>	<i>R</i>	<i>P</i>	<i>T</i>	<i>2</i>	<i>0</i>	<i>F</i>	<i>-</i>	<i>-</i>	<i>P</i>	<i>T</i>	40
<i>V</i>	<i>E</i>	<i>R</i>	<i>T</i>	<i>C</i>	<i>A</i>	<i>L</i>									50

PANORAMA SEE CIA

(13) 25X1A



DATE OF PHOTO	TYPE	QUALITY	CLASS	NO. OF CARDS
	<i>1</i>	<i>2</i>	<i>3</i>	<i>1</i>

CLASSIFICATION: *Conf*

CAPTIONED BY *[Signature]*

Approved For Release 2000/04/27 : CIA-RDP78-05867A000401340027-9

PHOTO NO. 861885 LOT NO. 2154 MAP REFERENCE C LATITUDE 5047N LONGITUDE 1236E

COUNTRY GERMANY PROVINCE SAARLEN

AREA NO.	SUBJECT	SUBJECT	SUBJECT	SUBJECT	SUBJECT	SUBJECT	SUBJECT	SUBJECT	SUBJECT
724/11	RAM								
87	EG	D	C	N					20
									40

13/25X1A

DATE OF PHOTO	TYPE	QUALITY	CLASS	NO. OF CARDS
	1	2	3	1

CLASSIFICATION Conf CAPTIONED BY

Approved For Release 2000/04/27 : CIA-RDP78-05867A000401340027-9

PHOTO NO.	861887	LOT NO.	Prvny	MAP REFERENCE	C	LATITUDE	50 47 N	LONGITUDE	12 36 E
COUNTRY	GERMANY			PROVINCE	SACHSEN				
AREA NO.	74M	SUBJECT	AGM	SUBJECT	RHM	SUBJECT		SUBJECT	
	7	E G I D I E N				N		C K E L	
	M E L T E R.			(R)					

(13,275X1A)

DATE OF PHOTO	TYPE	QUALITY	CLASS	NO. OF CARDS
	4	2	3	2
CLASSIFICATION	Conf		CAPTIONED BY	DL

PHOTO NO.	861888	LOT NO.	<i>P200</i>	MAP REFERENCE	<i>C</i>	LATITUDE	<i>50 47 N</i>	LONGITUDE	<i>12 36 E</i>
COUNTRY	<i>GERMANY</i>		PROVINCE <i>SACHSEN</i>						
AREA NO.	<i>924M</i>	SUBJECT	<i>RAM</i>	SUBJECT		SUBJECT		SUBJECT	
		5	<i>E G I D I E N</i>	10		15	<i>N I C K E L</i>	20	<i>8</i>
		25	<i>M E L T E R</i>	30	<i>(K I L N 8)</i>	35		40	
		45		50					


(13 25X1A)

DATE OF PHOTO	TYPE	QUALITY	CLASS	NO. OF CARDS
	<i>4</i>	<i>2</i>	<i>3</i>	<i>1</i>
CLASSIFICATION	<i>Conf</i>		CAPTIONED BY <i>Dunn</i>	

PHOTO NO.	861885	LOT NO.	224	REFERENCE	C	PLATINUM	5047A	1256C
COUNTRY	GERMANY		PROVINCE					
	BACHEN							
AREA NO.	734M	SUBJECT	ARM					
	5			10			15	20
	25			30			35	40
	45			50				

DATE OF PHOTO	TYPE	QUALITY	CLASS	NO. OF CARDS
	4	2	3	1
CLASSIFICATION	CONF		CAPTIONED BY	

PHOTO NO.	861890	LOT NO.	2284	MAP REFERENCE	C	COUNTRY	GERMANY	PROVINCE	SACHSEN											
AREA NO.	724M	SUBJECT	AGM	SUBJECT		SUBJECT		SUBJECT		SUBJECT		SUBJECT		SUBJECT		SUBJECT		SUBJECT		



DATE OF PHOTO	TYPE	QUALITY	CLASS.	NO. OF CARDS
	4	2	3	

CLASSIFICATION: Conf
CAPTIONED BY: [Signature]

Approved For Release 2000/04/27 : CIA-RDP78-05867A000401340027-9

PHOTO NO.	861891	LOT NO.	12254	MAP REFERENCE	C	LATITUDE	5047N	1236E
COUNTRY	GERMANY		PROVINCE	SACHSEN				
AREA NO.	724M	SUBJECT	AGM	SUBJECT		SUBJECT		SUBJECT
	37	EG	10	DIEN		15	6K	EL
	MEL	25	30	FER (KILN)		35	PT	2
	F	45	50	S-PT PAN		See CIA		

25X1A



DATE OF PHOTO	TYPE	QUALITY	CLASS	NO. OF CAR
	4	2	3	
CLASSIFICATION	Conf		CAPTIONED BY	

Approved For Release 2000/04/27 : CIA-RDP78-05867A000401340027-9

GPO 918781

PHOTO NO.	861892	LOT NO.	2254	MAP REFERENCE	C	LATITUDE	5047N	1236E
COUNTRY	GERMANY			PROVINCE	SACHSEN			
AREA NO.	724M	SUBJECT	A9A	SUBJECT		SUBJECT		SUBJECT
	S F	E G	U	10	N	C K	C L	20
	M C L	25	E R	30	(C, L, N S)	P T	3	40
	F	45	S - P T	50	P N	S U C C I S		
DATE OF PHOTO		TYPE	4	QUALITY	2	CLASS	3	NO. OF CARDS
CLASSIFICATION	Conf			CAPTIONED BY				

25X1A



FORM NO. 1 Jan 56

GPO 918791

PHOTO NO.	861893	ICG NO.	12284	MAP REFERENCE	C	LATITUDE	5047N	LONGITUDE	1236E
COUNTRY	GERMANY		PROVINCE	SACHSEN					
AREA NO.	724M	SUBJECT	AAM	SUBJECT		SUBJECT		SUBJECT	
	T.	E ⁵ G	ID	10	10	N	15	CK	20
	M	25	EL	30	30	PT	35	4	40
	F	45	S-PT	50	50	SEE CIA			

(13) 25X1A

DATE OF PHOTO	TYPE	QUALITY	CLASS	NO. OF CASSES
	4	2	3	1
CLASSIFICATION				CAPTIONED BY
Conf				[Signature]

PHOTO NO. 801891		LOT NO. 12256		MAP REFERENCE C		LATITUDE 50° 7' N		LONGITUDE 12° 26' E	
COUNTRY GERMANY				PROVINCE SAARLAND					
AREA NO. 704/M		SUBJECT 1234		SUBJECT		SUBJECT		SUBJECT	
5		10		15		20		25	
E G		D I E		H I C		K E C		L	
25		30		35		40		45	
M E L T E R		(K I C N S)		P T		S		U	
45		50		55		60		65	
P S - P T		P A N		S E E C I A		-		-	
(13) 75X1A									
DATE OF PHOTO		TYPE	QUALITY	CLASS	NO. OF CARDS				
		4	2	3	1				
CLASSIFICATION Conf				CAPTIONED BY [Signature]					

Approved For Release 2000/04/27 : CIA-RDP78-05867A000401340027-9

PHOTO NO.	861895	LOT NO.	R3977	MAP REFERENCE	C	LATITUDE	30 34N	LONGITUDE	114 13E
COUNTRY	China			PROVINCE	(Hupei)				
AREA NO.	493A	SUBJECT	A9F	SUBJECT		SUBJECT		SUBJECT	
	WU-HAN				WU-HAN			IRON	20
	AND	STEEL			PLANT				40

12

DATE OF PHOTO		TYPE	4	QUALITY	2	CLASS	4	NO. OF CARDS	1	SOURCE OF PHOTOGRAPH	La Vie du Rail, 8 July 62
										STATINTI	
BY	OWO	CAPTIONED BY									

Approved For Release 2000/04/27 : CIA-RDP78-05867A000401340027-9

PHOTO NO.	861599	LOT NO.	R3977	MAP REFERENCE	C	LATITUDE	30 15N	120 10E
COUNTRY	China		PROVINCE (Chekiang)					
AREA NO.	0492A	SUBJECT	AKQ	SUBJECT		SUBJECT		SUBJECT
	HANG	5	CEH	10	RA	15	IL	ROAD
	TATION	25	OW	30	EX	35	TER	ER
	M	45	STREET	50				

7,27

DATE OF PHOTO	TYPE	QUALITY	CLASS	NO. OF CARDS	SOURCE OF PHOTOGRAPH
	4	2	4	1	La Vie du Rail 8 July 62
CAPTIONED BY				STATINT	
Ouo				[REDACTED]	