

PHOTO NO. 861697 LOT NO. R 3760 REFERENCE DATE IR DATE 0536N 0234W

COUNTRY GHANA PROVINCE

AREA NO	SUBJECT	SUBJECT	SUBJECT	SUBJECT	SUBJECT	SUBJECT	SUBJECT
59	AGJ						
	5		10		15		20
	S A M R E B O I		U N		L I T E D		A F R
	25		30		35		40
	I C A C O M P A N Y						S H W M I L L
	45		50				

26 16

DATE OF PHOTO	TYPE	QUALITY	CLASS	NO. OF CARDS	SOURCE OF PHOTOGRAPH
JUL 6 2 14			03	1	[REDACTED]

CLASSIFICATION: [REDACTED] PROMOTED BY: [REDACTED]

Approved For Release 2000/04/27 : CIA-RDP78-05867A000401340026-0

PHOTO NO. 861698 LOT NO. R 3760 REFERENCE IR LATITUDE 0536N 0234W

COUNTRY GHANA PROVINCE

AREA NO	SUBJECT	SUBJECT	SUBJECT	SUBJECT	SUBJECT	SUBJECT	SUBJECT	SUBJECT	SUBJECT
56	AGJ								
	5		10			15			20
	S	A	M	R	E	B	O	I	U
	25		30			35			40
	I	C	A	C	O	M	P	A	N
	45		50						
						S	A	N	A
						I	L	L	

6518

DATE OF PHOTO	TYPE	QUALITY	CLASS	NO. OF CARDS	SOURCE OF PHOTOGRAPH
JUL 2 1954	1	1	3	1	25X1A

CLASSIFICATION CONF. CAPTIONED BY FM

Approved For Release 2000/04/27 : CIA-RDP78-05867A000401340026-0

Approved For Release 2000/04/27 : CIA-RDP78-05867A000401340026-0

PHOTO NO.	LOT NO.	MAP REFERENCE	LATITUDE	LONGITUDE
	R 3760	C	0536N	D234W
COUNTRY	PROVINCE			
GHANA				
AREA NO.	SUBJECT	SUBJECT	SUBJECT	SUBJECT
56	ACT			
S	A	M	A	E
5	B	O	L	
10	U	N	I	T
15	E	D	A	F
20	R			
25	I	C	A	C
30	O	K	U	M
35	B	E	R	D
40	R	D	R	I
45	I	N	G	
50	A	R	E	A

18	DATE OF PHOTO	TYPE	QUALITY	CLASS	NO. OF CARDS	SOURCE OF PHOTOGRAPH
	JUL 6 2	4	1	3	1	25X1A
CLASSIFICATION	CONF.		CAPTIONED BY		EM	

Approved For Release 2000/04/27 : CIA-RDP78-05867A000401340026-0

PHOTO NO.	881700	LOT NO.	R 3760	MAP REFERENCE	C	LATITUDE	0536N	LONGITUDE	0234W
COUNTRY	GHANA		PROVINCE						
AREA NO.	54	SUBJECT	AGV	SUBJECT		SUBJECT		SUBJECT	
		5			10			15	20
			SAMREBOI				UKITED		AFR
		25			30			35	40
			ICACO		PLYWOOD				MILL
		45			50				

18	DATE OF PHOTO	TYPE	QUALITY	CLASS	NO. OF CARDS	SOURCE OF PHOTOGRAPH
	JUL 9 2	1 <sup>of</sup>	1	3	1	25X1A
						[REDACTED]

PHOTO NO. 861701 LOT NO. R 3760 REFERENCE I R LATITUDE 0 53 N LONGITUDE 0 23 W

COUNTRY GHANA PROVINCE

AREA NO.	SUBJECT	SUBJECT	SUBJECT	SUBJECT	SUBJECT	SUBJECT	SUBJECT	SUBJECT	SUBJECT
59	AGJ								
	5			10		15			20
	B A M R E B O I					U N I T E D			A F R
	25			30		35			40
	I C R C O		Q U I C K			D R Y I N G			
	45			50					
	U N I T S								

18

DATE OF PHOTO	TYPE	QUALITY	CLASS	NO. OF CARDS	SOURCE OF PHOTOGRAPH
JUL 8 2	4	1	3	1	25X1A

CLASSIFICATION CONF. CAPTIONED BY

Approved For Release 2000/04/27 : CIA-RDP78-05867A000401340026-0

PHOTO NO. 861702 LOT NO. R 3760 MAP REFERENCE C LATITUDE 0536N 2234W

COUNTRY GHANA PROVINCE

AREA NO	SUBJECT	SUBJECT	SUBJECT	SUBJECT	SUBJECT	SUBJECT	SUBJECT	SUBJECT	SUBJECT
56	AGJ								
	5			10			15		20
S	A	M	R	E	B	O	I	U	N
	25			30			35		40
I	C	A	C	O	P	L	Y	W	O
	45			50					
E	S	A	W	M	I	L	L		

DATE OF PHOTO	TYPE	QUALITY	CLASS	NO. OF CARDS	SOURCE OF PHOTOGRAPH
JUL 6 2	4	1	3	1	25X1A

CLASSIFICATION CONF. CAPTIONED BY FM

Approved For Release 2000/04/27 : CIA-RDP78-05867A000401340026-0

PHOTO NO. 861703 LOT NO. R 3760 MAP REFERENCE C LATITUDE 0548N LONGITUDE 0249W

COUNTRY GHANA PROVINCE

AREA NO.	SUBJECT	SUBJECT	SUBJECT	SUBJECT	SUBJECT	SUBJECT	SUBJECT
56	AKU						
	5 ENCH	10 (UR)	15 R	20 T	25 B	30 O	35 G
	25 S O	30 L R E	35 E	40 S M	45 E	50 O	55 F
	45 A N	50 K R	55 A N	60 R W	65 A		

28

DATE OF PHOTO	FEE	QUALITY	CLASS	NO. OF CARDS	SOURCE OF PHOTOGRAPH
JUL 2	4	1	3	1	25X1A

CLASSIFICATION CONF. CAPTIONED BY FM

FORM NO. 1 Approved For Release 2000/04/27 : CIA-RDP78-05867A000401340026-0

PHOTO NO. 861704 LOT NO. R 3760 MAP REFERENCE C LATITUDE 0518N LONGITUDE 0200W

COUNTRY GHANA PROVINCE

AREA NO	SUBJECT	SUBJECT	SUBJECT	SUBJECT	SUBJECT	SUBJECT	SUBJECT	SUBJECT	SUBJECT
56	AKU								
T A R K W A	(NR)								
K W A	L K G	N	3	5	M	I	N	A	F
B E G O	S O.								

28

DATE OF PHOTO	TYPE	QUALITY	CLASS	NO. OF CAS	SOURCE OF PHOTOGRAPH
JUL 6 2	4	1	3	1	25X1A



CLASSIFICATION CONF. CAPTIONED BY FM



Approved For Release 2000/04/27 : CIA-RDP78-05867A000401340026-0

PHOTO NO.	861705	LOT NO.	R 3760	MAP REFERENCE	C	LATITUDE	05 18 N	LONGITUDE	02 00 W
COUNTRY	GHANA			PROVINCE					
AREA NO.	59	SUBJECT	A 41	SUBJECT	A 45	SUBJECT	C 26	SUBJECT	
		5	T A R K W A		(W R)	10		15	T U R A G E
		25	A N K S		A T	30		35	E L E C T R I C G E N
		45	E R A T		I N G	50			P L A N T, A M B L E A M E T E D
BANKET AREA MINES, 1 1/2 MI N OF CITY									

17	DATE OF PHOTO	TYPE	QUALITY	CLASS.	NO. OF CARDS	SOURCE OF PHOTOGRAPH
	JUL 6 2	4	1	3	3	25X1A
CLASSIFICATION	CONF.			CAPTIONED BY	I/M	

Approved For Release 2000/04/27 : CIA-RDP78-05867A000401340026-0

Approved For Release 2000/04/27 : CIA-RDP78-05867A000401340026-0

PHOTO NO.	861706	LOT NO.	R 3760	MAP REFERENCE	C	LATITUDE	0518N	LONGITUDE	0200W
COUNTRY	GHANA		PROVINCE						
AREA NO.	59	SUBJECT	A41	SUBJECT	AHA	SUBJECT		SUBJECT	
		5	T A R K W A	(N R)	10		D I E S E L	20	G E
		25	N E R A T O R B	A T	30		A M A L G A M A	40	
		45	T E D	O A N K E T	50		M I N E S		

DATE OF PHOTO	JUL 6 2	TYPE	4	QUANTITY	1	CLASS	3	NO. OF CARDS	1	SOURCE OF PHOTOGRAPH	25X1A
CLASSIFICATION	CONF.		CAPTIONED BY		FM						

PHOTO NO. 861707 LOT NO. R 3760 MAP REFERENCE C LATITUDE 0518 N LONGITUDE 0 200 W

COUNTRY GHANA PROVINCE

AREA NO	SUBJECT	SUBJECT	SUBJECT	SUBJECT	SUBJECT	SUBJECT	SUBJECT
59	AHI	AHA					
	TARKWA	(WR)				IEBEL	GE
	NERATOR					AMALGAMATED	
	BANKET						

DATE OF PHOTO	TYPE	QUALITY	CLASS	NO. OF CARDS	SOURCE OF PHOTOGRAPH
JUL 6 2	4	1	3	2	25X1A

PHOTO NO. 851708 LOT NO. R3760 MAP REFERENCE C LATITUDE 0518N LONGITUDE 0200W

COUNTRY GHANA PROVINCE

AREA NO	SUBJECT	SUBJECT	SUBJECT	SUBJECT	SUBJECT	SUBJECT	SUBJECT	SUBJECT
59	AHI	AHA						
T	A	R	K	W	A	(NE)	10	
H	E	R	A	T	O	R	15	
B	A	N	K	E	T	M	20	
							25	
							30	
							35	
							40	
							45	
							50	

DATE OF PHOTO	TYPE	QUALITY	CLASS	NO. OF CARDS	SOURCE OF PHOTOGRAPH
JUL 6 2	4	1	3	2	25X1A
CLASSIFICATION CONF.				CAPTIONED BY FM	

PHOTO NO. 861709 LOT NO. R 3760 MAP REFERENCE C LATITUDE 05 18N LONGITUDE 02 00W

COUNTRY GHANA PROVINCE

AREA NO	SUBJECT	SUBJECT	SUBJECT	SUBJECT	SUBJECT	SUBJECT	SUBJECT	SUBJECT	SUBJECT
56	AKU								
	T	A	R	K	W	A	(N R)		
	R	D	T	O	D	K	W	A	
	F	C	I	T	Y				

DATE OF PHOTO	TYPE	QUALITY	CLASS	NO. OF CARDS	SOURCE OF PHOTOGRAPH
JUL 9 28	4	1	3	1	25X1A

CLASSIFICATION CONF. CAPTIONED BY FM

Approved For Release 2000/04/27 : CIA-RDP78-05867A000401340026-0

PHOTO NO. 861710 LOT NO. R 3760 MAP REFERENCE C LATITUDE 0518N LONGITUDE 0200W

COUNTRY GHANA PROVINCE

AREA NO.	SUBJECT	SUBJECT	SUBJECT	SUBJECT	SUBJECT	SUBJECT	SUBJECT	SUBJECT	SUBJECT
56	AKW	AKW							
	TARKWA	(DR)				BRI	DGE	ON	
	RJ	TO	D	K	N	K	W	A	L
	25	M	I	N	O	F	C	I	T

DATE OF PHOTO	TYPE	QUALITY	CLASS	NO. OF CARDS	SOURCE OF PHOTOGRAPH
JUL 6 28	4	1	3	2	25X1A

CLASSIFICATION CONF. CAPTIONED BY FM

Approved For Release 2000/04/27 : CIA-RDP78-05867A000401340026-0

Approved For Release 2000/04/27 : CIA-RDP78-05867A000401340026-0

PHOTO NO.	861711	LOT NO.	R 3760	MAP REFERENCE	C	LATITUDE	0548N	LONGITUDE	0249W
COUNTRY	GHANA		PROVINCE						
AREA NO.	59	SUBJECT	AKU	SUBJECT	AKW	SUBJECT		SUBJECT	
	E	N	C	H	1	(NR)		B	K
	R	D		T	O		B	O	G
	F	B	A	W	1	A			

DATE OF PHOTO	JUL 6 2	TYPE	4	QUALITY	1	CLASS	3	NO. OF CARDS	2	SOURCE OF PHOTOGRAPH	25X1A
CLASSIFICATION	CONF.			CAPTIONED BY		I/M					

PHOTO NO. <b>861712</b>	LOT NO. <b>R 3760</b>	MAP REFERENCE <b>C</b>	LATITUDE <b>04 57N</b>	LONGITUDE <b>01 42W</b>
-------------------------	-----------------------	------------------------	------------------------	-------------------------

COUNTRY <b>GHANA</b>	PROVINCE
----------------------	----------

AREA NO.	SUBJECT	SUBJECT	SUBJECT	SUBJECT	SUBJECT	SUBJECT	SUBJECT	SUBJECT
<b>59</b>	<b>AK9</b>	<b>AKU</b>	<b>AKM</b>					
	<b>S F K O N D I</b>				<b>R R I</b>	<b>L R O A D</b>		<b>S T</b>
	<b>A T I O N</b>							

<b>27</b>	DATE OF PHOTO	TYPE	QUALITY	CLASS	NO. OF CAR.	SOURCE OF PHOTOGRAPH
<b>JUL 6 2</b>	<b>4</b>	<b>1</b>	<b>3</b>	<b>3</b>	<b>25X1A</b>	[REDACTED]
CLASSIFICATION	<b>CONF.</b>		CAPTIONED BY	<b>FM</b>		



PHOTO NO. 861713	LOT NO. R 3760	MAP REFERENCE C	LATITUDE 04 57 N		LONGITUDE 01 42 W	
COUNTRY GHANA				PROVINCE		
AREA NO. 59	SUBJECT AKQ	SUBJECT AKM	SUBJECT	SUBJECT	SUBJECT	SUBJECT
5	SEKONDI		10			
15			30		15	
25			40			
35			50			
45						
27	DATE OF PHOTO JUL 2	TYPE 4	QUALITY 1	CLASS 3	NO. OF CARDS 2	SOURCE OF PHOTOGRAPH [REDACTED]
CLASSIFICATION CONF.	CAPTIONED BY FM					

Approved For Release 2000/04/27 : CIA-RDP78-05867A000401340026-0

PHOTO NO. 861714 LOT NO. R 3760 MAP REFERENCE C LATITUDE 04 57N 01 42W

COUNTRY GHANA PROVINCE

AREA NO	SUBJECT	SUBJECT	SUBJECT	SUBJECT	SUBJECT	SUBJECT	SUBJECT	SUBJECT	SUBJECT
59	AKB	AKM	AKN						
	5			10		15			20
	S E K O N D I			L I T T L E		U S E D			
	25			30		35			40
	R A I L R O A D			C O Y A R D					
	45			50					

27

DATE OF PHOTO	TYPE	QUALITY	CLASS	NO. OF CARDS	SOURCE OF PHOTOGRAPH
JUL 6 2	4	1	3	3	25A1A

CLASSIFICATION CONF. CAPTIONED BY FM

Approved For Release 2000/04/27 : CIA-RDP78-05867A000401340026-0

Approved For Release 2000/04/27 : CIA-RDP78-05867A000401340026-0

PHOTO NO.	861715	LOT NO.	R 3760	MAP REFERENCE	C	LATITUDE	5° 57' N	LONGITUDE	1° 44' W						
COUNTRY	GHANA		PROVINCE												
AREA NO.	56	SUBJECT	AKS	SUBJECT	AKW	SUBJECT	AKM	SUBJECT		SUBJECT		SUBJECT		SUBJECT	
		5				10				15				20	
		25				30				35				40	
		45				50									
27	DATE OF PHOTO	TYPE	QUALITY	CLASS	NO. OF CARDS	SOURCE OF PHOTOGRAPH									
	JUL 6 2	4	1	3	3	25X1A									
CLASSIFICATION	CONF.			CAPTIONED BY		F17									

Approved For Release 2000/04/27 : CIA-RDP78-05867A000401340026-0

FORM NO. 861716 LOT NO. R 3760 MAP REFERENCE C LATITUDE 0457N LONGITUDE 0142W

COUNTRY GHANA PROVINCE

AREA NO	SUBJECT	SUBJECT	SUBJECT	SUBJECT	SUBJECT	SUBJECT	SUBJECT	SUBJECT	SUBJECT
59	AKS	AKN	AKM						
S E K O	N	D	I		10	R	A	I	L
R	D				20				
					30				
					40				
					50				

27

DATE OF PHOTO	TYPE	QUALITY	CLASS	NO. OF CARDS	SOURCE OF PHOTOGRAPH
JUL 6 2	4	1	3	3	DATA

CLASSIFICATION CONF. CAPTIONED BY F19

FORM NO. 1 Approved For Release 2000/04/27 : CIA-RDP78-05867A000401340026-0

PHOTO NO.	861717	LOT NO.	R 3760	MAP REFERENCE	C	LATITUDE	0512N	LONGITUDE	0104W
COUNTRY	GHANA				PROVINCE				
AREA NO	54	SUBJECT	C18						
	5				10		15		20
	25				30		35		40
	45				50				
\$ ALT POH D H O S P I T A L C O N S I S T I N G O F T W O W A R D S O U T P A T I E N T C L I N I C & NO KITCHEN.									
9	DATE OF PHOTO	TYPE	QUALITY	CLASS	NO. OF CARBS	SOURCE OF PHOTOGRAPH			
	JUL 6 2	4	1	3	1	25X1A			
CLASSIFICATION	CONF.			CAPTIONED BY		FM			

Approved For Release 2000/04/27 : CIA-RDP78-05867A000401340026-0

PHOTO NO.	861718	LOT NO.	R 3960	MAP REFERENCE	C	LATITUDE	0512N	LONGITUDE	0104W
COUNTRY	GHANA		PROVINCE						
AREA NO.	59	SUBJECT	C18	SUBJECT		SUBJECT		SUBJECT	
		5		10		15		20	
		25		30		35		40	
		45		50					
F A L T P O N D H A S P I S H W C U N S Y T N A U E T W U W A P D B U I T P A T I C N T H L I L L I E U A K I T H I N									
9	DATE OF PHOTO	TYPE	QUALITY	CLASS	NO. OF CARDS	SOURCE OF PHOTOGRAPH			
	JUL 6 2	4	1	3	1	25X1A			
CLASSIFICATION	CONF.			CAPTIONED BY		F B			

PHOTO NO. 861719		LOT NO. R 3760		MAP REFERENCE C		LATITUDE 0507N		LONGITUDE 0115W	
COUNTRY GHANA				PROVINCE					
AREA NO. 56	SUBJECT C18	SUBJECT	SUBJECT	SUBJECT	SUBJECT	SUBJECT	SUBJECT	SUBJECT	SUBJECT
CAPE	5	C O A S T	10			H O S P I T A L	15		20
WAR	25		20				35		40
	45		50						
9									
DATE OF PHOTO		TYPE	QUALITY	CLASS	NO. OF CARDS	SOURCE OF PHOTOGRAPH			
JUL 6 2		4	1	3	1	25X1A			
CLASSIFICATION			CONF.		CAPTIONED BY FIA				

Approved For Release 2000/04/27 : CIA-RDP78-05867A000401340026-0

PHOTO NO. 861720 LOT NO. R 3760 MAP REFERENCE C LATITUDE 0007N 0115W

COUNTRY GHANA PROVINCE

AREA NO	SUBJECT	SUBJECT	SUBJECT	SUBJECT	SUBJECT	SUBJECT	SUBJECT	SUBJECT	SUBJECT
56	CIF								
	CAPE								
	WAR								

DATE OF PHOTO	TYPE	QUALITY	CLASS	NO. OF CAPS	SOURCE OF PHOTOGRAPH
JUL 6 2	4	1	3	1	25X1A

CLASSIFICATION CONF. CAPTIONED BY FA



Approved For Release 2000/04/27 : CIA-RDP78-05867A000401340026-0

PHOTO NO. 861721 LOT NO. R 3760 MAP REFERENCE C LATITUDE 0505N LONGITUDE 0121W

COUNTRY GHANA PROVINCE

AREA NO	SUBJECT	SUBJECT	SUBJECT	SUBJECT	SUBJECT	SUBJECT	SUBJECT	SUBJECT	SUBJECT
56	AL9	AHC							
	5		10		15			20	
E L M I N A			F I S H I N G					H A R B	
	25		30		35			40	
O R L K G			S W.						
	45		50						

2-24-30

DATE OF PHOTO	TYPE	QUALITY	CLASS	NO. OF CARDS	SOURCE OF PHOTOGRAPH
JUL 0 2	4	1	3	2	25X1A

CLASSIFICATION CONF. CAPTIONED BY F17

Approved For Release 2000/04/27 : CIA-RDP78-05867A000401340026-0

PHOTO NO. 861722

LOT NO. R 3760

MAP REFERENCE

LATITUDE

0505N

0121W

COUNTRY GHANA

PROVINCE

AREA NO

56

SUBJECT

A 49

SUBJECT

ANC

SUBJECT

SUBJECT

SUBJECT

SUBJECT

SUBJECT

SUBJECT

E L M I N A

10

F I S H I N G

15

H A R B

20

O R L K G

25

N E.

30

35

40

45

30

2-24-30

DATE OF PHOTO

TYPE

QUALITY

CLASS

NO. OF CARDS

SOURCE OF PHOTOGRAPH

JUL 8 2

4

1

3

2

25X1A

CLASSIFICATION

CONF.

CAPTIONED BY

F77

Approved For Release 2000/04/27 : CIA-RDP78-05867A000401340026-0

PHOTO NO. 861723	LOT NO. R 3760	MAP REFERENCE C	LATITUDE 0505N	LONGITUDE 0121W
COUNTRY GHANA		PROVINCE		
AREA NO. 56	SUBJECT D22	SUBJECT ALL	SUBJECT	SUBJECT
5 O E L M P N A		10 B E A C H	15 B E H I N D	20
25 E L M I N A		30 C A S T L E	35 L K G	40 N
45 E		50		
1-2				
DATE OF PHOTO JUL 6 2	TYPE 4	QUALITY 1	CLASS 3	NO. OF CARDS 2
CLASSIFICATION CONF.		CAPTIONED BY FM		SOURCE OF PHOTOGRAPH 25X1A

Approved For Release 2000/04/27 : CIA-RDP78-05867A000401340026-0

PHOTO NO. 861724	LOT NO. R 3760	MAP REFERENCE C	LATITUDE 0505N	LONGITUDE 0121W
COUNTRY GHANA		PROVINCE		
AREA NO. 56	SUBJECT ALY	SUBJECT ALG	SUBJECT	SUBJECT
E	L	M	I	N
A	R	B	O	R
25	L	K	G	N
30				
45				
10				
15	B	O	I	T
20				
35				
40				
30				
DATE OF PHOTO JUL 6 2	TYPE 4	QUALITY 1	CLASS 3	NO. OF CARDS 2
CLASSIFICATION CONF.				SOURCE OF PHOTOGRAPH 25X1A [REDACTED]
CAPTIONED BY FA				

Approved For Release 2000/04/27 : CIA-RDP78-05867A000401340026-0

Approved For Release 2000/04/27 : CIA-RDP78-05867A000401340026-0

PHOTO NO. 861725 LOT NO. R 3760 MAP REFERENCE N14 LATITUDE 0613N LONGITUDE 0235W

COUNTRY GHANA PROVINCE

AREA NO	SUBJECT	SUBJECT	SUBJECT	SUBJECT	SUBJECT	SUBJECT	SUBJECT
59	AKB	AKM	AKJ				
	K O J	O K R	O M		R R		
	A R E A	L K G					
	F O R	T R A C K					
	SEKONDI & TAKORADI						

15	20
S T A T I O N	
35	40
J U N E T I O N	
O R I G I N A T I N G I N	

27

DATE OF PHOTO	TYPE	QUALITY	CLASS	NO. OF CARDS	SOURCE OF PHOTOGRAPH
JUL 6 2	4	1	3	3	25X1A

CLASSIFICATION: CONF. CAPTIONED BY: FM

Approved For Release 2000/04/27 : CIA-RDP78-05867A000401340026-0

PHOTO NO. 861726      LOT NO. R 3760      MAP REFERENCE      LATITUDE 06.13N      LONGITUDE 023.5W

COUNTRY GHANA      PROVINCE

AREA NO	SUBJECT	SUBJECT	SUBJECT	SUBJECT	SUBJECT	SUBJECT	SUBJECT	SUBJECT	SUBJECT
56	AKQ	AKM							
K O J O	K R O M			10	P A I L	R O A D			22
T A T I O N	L K			30					40
				50					

27      DATE OF PHOTO      TYPE      QUALITY      CLASS      NO. OF CARDS      SOURCE OF PHOTOGRAPH

JUL 6 2      4      1      3      2      [REDACTED]

CLASSIFICATION      CAPTIONED BY

CONF.      FM

Approved For Release 2000/04/27 : CIA-RDP78-05867A000401340026-0

PHOTO NO. 863727 LOT NO. R 3760 MAP REFERENCE C LATITUDE 0613N LONGITUDE 0235W

COUNTRY GHANA PROVINCE

AREA NO	SUBJECT	SUBJECT	SUBJECT	SUBJECT	SUBJECT	SUBJECT	SUBJECT	SUBJECT	SUBJECT
59	AKQ	AKM							
	K O J O	K R O M							
	T A T L O N	L K							

DATE OF PHOTO	TYPE	QUALITY	CLASS	NO. OF CARBS	SOURCE OF PHOTOGRAPH
JUL 0 2	4	1	3	2	25X1A

CLASSIFICATION CONF. CAPTIONED BY FM

Approved For Release 2000/04/27 : CIA-RDP78-05867A000401340026-0

PHOTO NO. 861728 LOT NO. R 3760 MAP REFERENCE LATITUDE 0613N LONGITUDE 0235W

COUNTRY GHANA PROVINCE

AREA NO	SUBJECT	SUBJECT	SUBJECT	SUBJECT	SUBJECT	SUBJECT	SUBJECT	SUBJECT	SUBJECT
56	AK6	962							
K O J O	K R O M			R A I L	R O A D				
T A T I O N	S I G N A L			T O W E R					

23-27

DATE OF PHOTO	TYPE	QUALITY	CLASS	NO. OF CARDS	SOURCE OF PHOTOGRAPH
JUL 6 2	4	1	3	2	[REDACTED]

CLASSIFICATION CONF. CAPTIONED BY



PHOTO NO. 861729 LOT NO. R 3760 MAP REFERENCE C LATITUDE 0442N LONGITUDE 0158W

COUNTRY GHANA PROVINCE

AREA NO 56 SUBJECT AM9

TAKORADI VHF MULT

CHANNEL TERMINAL ST

TION OPERATED BY POST

OFFICE.

23

DATE OF PHOTO	TYPE	QUALITY	CLASS	NO. OF CARDS	SOURCE OF PHOTOGRAPH
JUL 6 25	4	1	3	1	25X1A

CLASSIFICATION CONF. CAPTIONED BY P.H.

Approved For Release 2000/04/27 : CIA-RDP78-05867A000401340026-0

PHOTO NO. 861780 LOT NO. R 3760 MAP REFERENCE C LATITUDE 04 52N LONGITUDE 02 14W

COUNTRY GHANA PROVINCE

AREA NO 59 SUBJECT AKU

AXIM	3	ROA	19	TO	15	HALF	20
SSINI	25	IMI	30	WOF	35	CITY	40
	45		50				

28

DATE OF PHOTO	TYPE	QUANTITY	CLASS	NO. OF CARDS	SOURCE OF PHOTOGRAPH
JUL 6 2	4	1	3	1	25X1A

CLASSIFICATION CONF CAPTIONED BY PM

PHOTO NO. 861731 LGT NO. R 3760 MAP REFERENCE C LATITUDE 0442N LONGITUDE 0158W

COUNTRY GHANA PROVINCE

AREA NO	SUBJECT	SUBJECT	SUBJECT	SUBJECT	SUBJECT	SUBJECT	SUBJECT	SUBJECT	SUBJECT
59	AKU								
	5			10		15		20	
TAKORADIA				ROAD					
	25			30		35		40	
1 M.									
	45			50					

28

DATE OF PHOTO	TYPE	QUALITY	CLASS	NO. OF CARDS	SOURCE OF PHOTOGRAPH
JUL 8 2	4	1	3	1	25X1A

CLASSIFICATION CONF. CAPTIONED BY FM

Approved For Release 2000/04/27 : CIA-RDP78-05867A000401340026-0

FIGURE NO.	863732	LOT NO.	R 3760	MAP REFERENCE	C	LATITUDE		0 4 52 N	2 21 7 W										
COUNTRY	GHANA		PROVINCE																
AREA NO.	56	SUBJECT	AKU	SUBJECT		SUBJECT		SUBJECT											
A	X	I	M	5	R	O	A	2	T	O	15	T	H	K	O	R	A	20	
D	I	S	L	K	G	W		I	O	M	I	35	E		O	F		40	
I	T	Y		45															
28										SOURCE OF AERIAL PHOTOGRAPH									
DATE OF PHOTO		TYPE	QUALITY	CLASS	NO. OF CARDS	[REDACTED]													
JUL 6 2		4	1	3	1	[REDACTED]													
CLASSIFICATION	CONF.			CAPTIONED BY		FM													

Approved For Release 2000/04/27 : CIA-RDP78-05867A000401340026-0

PHOTO NO. 861733 LOT NO. R 3760 MAP REFERENCE LATTITUDE 0452N LONGITUDE 0214W

COUNTRY GHANA PROVINCE

AREA NO	SUBJECT	SUBJECT	SUBJECT	SUBJECT	SUBJECT	SUBJECT	SUBJECT	SUBJECT
59	AKW	AKW						
A S I M		B R I J	G E		L K G		E	
M I W		O F	C I T Y		R N		R O A D	
T O		H A L F	A S S I N I					

28

DATE OF PHOTO	TYPE	QUALITY	CLASS	NO. OF CAPS	SOURCE
JUL 6 2	4	1	3	2	25X1A

CLASSIFICATION CONF CAPTIONED BY

Approved For Release 2000/04/27 : CIA-RDP78-05867A000401340026-0

PHOTO NO. 861734 LOT NO. R 3760 MAP REFERENCE N14 LATITUDE 0453N LONGITUDE 0217W

COUNTRY GHANA PROVINCE

AREA NO 59 SUBJECT ALB

			SUBJECT	SUBJECT	SUBJECT	SUBJECT	SUBJECT	SUBJECT	SUBJECT	SUBJECT
			5			10		15		20
A	N	K	B	R	A	F	E	R	R	V
									3	1/2
			25			30		35		40
W			O	F	A	X	I	M	L	K
			45			50				
						1				

29 DATE OF PHOTO TYPE QUALITY CLASS NO. OF CARDS SOURCE OF PHOTOGRAPH

Jul 0 2 4 1 3 1 25X1A

CLASSIFICATION CONF. CAPTIONED BY FM

Approved For Release 2000/04/27 : CIA-RDP78-05867A000401340026-0

Approved For Release 2000/04/27 : CIA-RDP78-05867A000401340026-0

PHOTO NO.	561735	LOT NO.	R 3760	MAP REFERENCE	C	GRID	0512N	0104W
COUNTRY	GHANA		PROVINCE					
AREA NO.	54	SUBJECT	C18	SUBJECT		SUBJECT		SUBJECT
		5		10		15		20
		25		30		35		40
		45		50				49
9		DATE OF PHOTO	TYPE	QUALITY	CLASS	NO. OF CARDS	SOURCE OF PHOTOGRAPH	
		JUL 6 2	4	1	3	1	25X1A	
CLASSIFICATION			CAPTIONED BY					
CONF.			FM					

Approved For Release 2000/04/27 : CIA-RDP78-05867A000401340026-0

GPO 918791

Approved For Release 2000/04/27 : CIA-RDP78-05867A000401340026-0

PHOTO NO. 861735 REFERENCE R 3760 C LONGITUDE 2512N 0105W

COUNTRY GHANA PROVINCE

AREA NO	SUBJECT	SUBJECT	SUBJECT	SUBJECT	SUBJECT	SUBJECT	SUBJECT	SUBJECT
56	C18							
	SALT POND					HOSPITAL		

DATE OF PHOTO	TYPE	QUALITY	CLASS	NO. OF CARDS	SOURCE OF PHOTOGRAPH
JUL 6 2	4	1	3	1	25X1A

CLASSIFICATION CONF. CAPTIONED BY FM



PHOTO NO. 001737 LOT NO. R 3760 MAP REFERENCE C LATITUDE 0512N LONGITUDE 0104W

COUNTRY GHANA PROVINCE

AREA NO	SUBJECT	SUBJECT	SUBJECT	SUBJECT	SUBJECT	SUBJECT	SUBJECT	SUBJECT
59	AJC							
	S	10		15			20	
	SALT	POND			WATER		WORK	
	25		30		35		40	
	S	IN	C	B	G	L	K	G
	45		50					

9

DATE OF PHOTO	TYPE	QUALITY	CLASS	NO. OF CARDS	SOURCE OF PHOTOGRAPH
JUL 9 2	4	1	3	1	25X1A
CLASSIFICATION CONF.					CAPTIONED BY FM

PHOTO NO.	861738	LOT NO.	R 3760	REFERENCE	C	COORDINATES	0 507N	0115W
COUNTRY	GHANA		PROVINCE					
AREA NO	56	SUBJECT	AMT	SUBJECT		SUBJECT		SUBJECT
	5	CAP E	C O A B T	10		N E W		P O S T
	25	O F F I C E		30				
	45			50				
7-23	DATE OF PHOTO	TYPE	QUALITY	CLASS	NO. OF CARDS	SOURCE OF PHOTOGRAPH		
	JUL 6 2	4	1	3	1	25X1A		
CLASSIFICATION	CONF.		CAPTIONED BY		FM			

Approved For Release 2000/04/27 : CIA-RDP78-05867A000401340026-0

PHOTO NO.	861739	LOT NO.	R 3760	REFERENCE	C	0507N	0115W
COUNTRY	GHANA		PROVINCE				
AREA NO.	54	SUBJECT	AMT	SUBJECT		SUBJECT	
	C A P E		C O A S T			N E W	P O S T
	O F F I C E.						

7-23	DATE OF PHOTO	TYPE	QUALITY	CLASS	NO. OF CARDS	SOURCE OF PHOTOGRAPH
	JUL 2 2	4	1	3	1	25X1A
CLASSIFICATION	CONF.		CAPTIONED BY FM			

Approved For Release 2000/04/27 : CIA-RDP78-05867A000401340026-0

PHOTO NO. 861740	LOT NO. R 3760	NOV REFERENCE C	LATITUDE 02 07 N	LONGITUDE 01 54 W				
COUNTRY GHANA		PROVINCE						
AREA NO. 56	SUBJECT AMF	SUBJECT	SUBJECT	SUBJECT	SUBJECT	SUBJECT	SUBJECT	SUBJECT
	5		10		15		20	
	25		30		35		40	
	45		50					
7 23								
DATE OF PHOTO	TYPE	QUALITY	CLASS	NO. OF CARDS	SOURCE OF PHOTOGRAPH			
JUL 22	4	1	3	1	25X1A			
CLASSIFICATION		CONF.		CAPTIONED BY		FM		

FORM NO. 1 Approved For Release 2000/04/27 : CIA-RDP78-05867A000401340026-0

PHOTO NO.	COLLECT	LOT NO.	R. 3760	REFERENCE	C	LATITUDE	0507N	LONGITUDE	0115W												
COUNTRY	GHANA		PROVINCE																		
AREA NO.	59	SUBJECT	C18	SUBJECT		SUBJECT		SUBJECT													
	1	5	10	15	20																
	2	25	30	35	40																
	3	45	50																		
<p>9</p> <table border="1"> <tr> <th>DATE OF PHOTO</th> <th>TYPE</th> <th>QUALITY</th> <th>CLASS</th> <th>NO. OF CARDS</th> <th>SOURCE OF PHOTOGRAPH</th> </tr> <tr> <td>JUL 6 2</td> <td>4</td> <td>1</td> <td>3</td> <td>1</td> <td>25X1A</td> </tr> </table>										DATE OF PHOTO	TYPE	QUALITY	CLASS	NO. OF CARDS	SOURCE OF PHOTOGRAPH	JUL 6 2	4	1	3	1	25X1A
DATE OF PHOTO	TYPE	QUALITY	CLASS	NO. OF CARDS	SOURCE OF PHOTOGRAPH																
JUL 6 2	4	1	3	1	25X1A																
CLASSIFICATION			CONF.		CAPTIONED BY FM																

F.3070 NO. 801712 LOT NO. R 3760 TRIP REFERENCE C LATITUDE 0507N LONGITUDE 0115W

COUNTRY GHANA PROVINCE

AREA NO	SUBJECT	SUBJECT	SUBJECT	SUBJECT	SUBJECT	SUBJECT	SUBJECT	SUBJECT	SUBJECT
<u>56</u>	<u>C18</u>								
<u>C A P E</u>	<u>5</u>	<u>C O A S T</u>	<u>10</u>			<u>H O S P I T A L</u>	<u>15</u>		<u>20</u>
<u>W A R</u>	<u>25</u>	<u>d s.</u>	<u>30</u>				<u>35</u>		<u>40</u>
	<u>45</u>		<u>30</u>						

DATE OF PHOTO	TYPE	QUALITY	CLASS	NO. OF CARDS	SOURCE OF PHOTOGRAPH
<u>JUL 4 2</u>	<u>4</u>	<u>1</u>	<u>3</u>	<u>1</u>	<u>EXTRA</u>

CLASSIFICATION CONF. CAPTIONED BY FM

Approved For Release 2000/04/27 : CIA-RDP78-05867A000401340026-0

PHOTO NO. 861743      I.D. NO. R 3760      REFERENCE C      I.D. NO. 0600N      0147W

COUNTRY GHANA      PROVINCE

AREA NO. 56      SUBJECT AKU      SUBJECT      SUBJECT      SUBJECT      SUBJECT      SUBJECT      SUBJECT      SUBJECT

5	D	U	N	K	W	A	(NR)	10	R	D	15	T	O	W	I	A	20
25	W	S	O	I	S	M	I	30	E	O	F	C	I	T	Y	40	
45	K	G	W.					50									

28

DATE OF PHOTO	TYPE	QUALITY	CLASS	NO. OF CARDS	SOURCE OF PHOTOGRAPH
JUL 6 2	4	1	3	1	25X1A

CLASSIFICATION CONF.      CAPTIONED BY FM

FORM NO. 1      1 Jul 56      Approved For Release 2000/04/27 : CIA-RDP78-05867A000401340026-0

Approved For Release 2000/04/27 : CIA-RDP78-05867A000401340026-0

PHOTO NO. 861744      REFERENCE R 3760      C      0600N      0147W

COUNTRY GHANA      PROVINCE

AREA NO	SUBJECT	SUBJECT	SUBJECT	SUBJECT	SUBJECT	SUBJECT	SUBJECT	SUBJECT
59	AKW							
	5		10		15		20	
	D W N K W A		(WR)		R D		T O	W I A
	25		30		35		40	
	W S O	5 M I	E		O F		C I T Y	L K
	45		50					
	G	W						

28

DATE OF PHOTO	TYPE	QUALITY	CLASS	NO. OF CARDS	SOURCE OF PHOTOGRAPH
JUL 6 2	4	1	3	1	25X1A

CLASSIFICATION CONF.      CAPTIONED BY FM

FORM NO. 1 Approved For Release 2000/04/27 : CIA-RDP78-05867A000401340026-0



PHOTO NO.	861745	LOT NO.	R 3760	MAP REFERENCE	C	LATITUDE	02 00 00	LONGITUDE	01 40 00
COUNTRY	GHANA			PROVINCE					
AREA NO.	59	SUBJECT	AKW	SUBJECT	AKW	SUBJECT	AKG	SUBJECT	
		5	WA		(NR)		R D	15	T O O B K
		25	L K C		N		(1) M I	35	N O F C
		45	O F I N				R I V E R	50	R D B R I D G E

27-28	DATE OF PHOTO	TYPE	QUALITY	CLASS	NO. OF CARDS	SOURCE OF PHOTOGRAPH
	JUL 6 1952	4	1	3	3	25X1A
CLASSIFICATION	CONF.		CAPTIONED BY	FM		

Approved For Release 2000/04/27 : CIA-RDP78-05867A000401340026-0

PHOTO NO. 861746 LOT NO. R 3760 MAP REFERENCE C LATITUDE 0600N 0147W

COUNTRY GHANA PROVINCE

AREA NO 59 SUBJECT AKU SUBJECT SUBJECT SUBJECT SUBJECT SUBJECT SUBJECT

D U N K W A L K G S O N R D

T O O B U A S I I 2 M I H O F

C I T Y

10	15	20
25	30	35
40	45	50

28	DATE OF PHOTO	TYPE	QUALITY	CLASS	NO. OF COPIES	SOURCE OF PHOTOGRAPH
	JUL 9 2	4	1	3	1	25X1A

CLASSIFICATION CONF. CAPTURED BY FM

Approved For Release 2000/04/27 : CIA-RDP78-05867A000401340026-0

Approved For Release 2000/04/27 : CIA-RDP78-05867A000401340026-0

PHOTO NO. 861747 LOT NO. R 3760 MAP REFERENCE C DATE 0612N 013810

COUNTRY GHANA PROVINCE

AREA NO	SUBJECT	SUBJECT	SUBJECT	SUBJECT	SUBJECT	SUBJECT	SUBJECT	SUBJECT
59	ACT							
	5		10		15		20	
O B W A	S I	P W	I A C H	A T	E A T			
	25		30		35		40	
D N	T W R N E R		S H A F T	O F	A			
	45		50					
S H A N T I	G O L D		M I N E S					

DATE OF PHOTO	TYPE	QUALITY	CLASS	NO. OF CARDS	SOURCE OF PHOTOGRAPH
JUL 9 2 1964		1	3	1	OSIA

CLASSIFICATION CONF. CAPTIONED BY FM

Approved For Release 2000/04/27 : CIA-RDP78-05867A000401340026-0

PHOTO NO. 861748 LOT NO. R 3760 MAP REFERENCE C LATITUDE 0612N LONGITUDE 0138W

COUNTRY GHANA PROVINCE

AREA NO 59 SUBJECT ACT

10	15	20
OBWA	5	1
E A T O N	15	T W R H E R
25	30	35
H A F T	A T	A S H A N T I
40	50	CO
L D	45	M I N E

DATE OF PHOTO	TYPE	QUALITY	CLASS	NO. OF CARDS	SOURCE OF PHOTOGRAPH
JUL 6 2	4	1	3	1	25X1A
CLASSIFICATION CONF.				CAPTIONED BY FM	

Approved For Release 2000/04/27 : CIA-RDP78-05867A000401340026-0

Approved For Release 2000/04/27 : CIA-RDP78-05867A000401340026-0

INDEX NO. S61749 LOT NO. R 3760 MAP REFERENCE C LATITUDE 0612N 0136W

COUNTRY GHANA PROVINCE

AREA NO.	SUBJECT	SUBJECT	SUBJECT	SUBJECT	SUBJECT	SUBJECT	SUBJECT	SUBJECT	SUBJECT
<u>56</u>	<u>ACU</u>								
<u>0</u>	<u>AKA</u>	<u>5</u>	<u>1</u>	<u>10</u>	<u>E A T O N</u>	<u>15</u>	<u>T</u>	<u>20</u>	<u>R N E R</u>
<u>1</u>	<u>S H A F T</u>	<u>25</u>	<u>A T</u>	<u>30</u>	<u>A B H</u>	<u>35</u>	<u>A N T I</u>	<u>40</u>	<u>G O</u>
<u>2</u>	<u>L D</u>	<u>45</u>	<u>M I N E</u>	<u>50</u>					

DATE OF PHOTO	TYPE	QUALITY	CLASS	NO. OF CARDS	SOURCE OF PHOTOGRAPH
<u>JUL 6 2</u>	<u>4</u>	<u>1</u>	<u>3</u>	<u>1</u>	<u>25X1A</u>
CLASSIFICATION <u>CONF.</u>				CAPTIONED BY <u>FM</u>	

FORM NO. 17 Jan 54 Approved For Release 2000/04/27 : CIA-RDP78-05867A000401340026-0

Approved For Release 2000/04/27 : CIA-RDP78-05867A000401340026-0

PHOTO NO. 861750      LOT NO. R 3760      MAP REFERENCE      LATITUDE 0612 N      LONGITUDE 0138 W

COUNTRY GHANA      PROVINCE

AREA NO	SUBJECT	SUBJECT	SUBJECT	SUBJECT	SUBJECT	SUBJECT	SUBJECT	SUBJECT
59	C62							
0	B	U	A	\$	I	L	K	G
								\$ W.

DATE OF PHOTO	TYPE	QUALITY	CLASS	NO. OF CARDS	SOURCE OF PHOTOGRAPH
6-7					
JUL 6 2	4	1	3	1	25X1A
CLASSIFICATION		CONF.		CAPTIONED BY	
				FM	

FORM NO. 1 Approved For Release 2000/04/27 : CIA-RDP78-05867A000401340026-0

Approved For Release 2000/04/27 : CIA-RDP78-05867A000401340026-0

PHOTO NO. 861751 LOT NO. R 3760 MAP REFERENCE [ ] LATITUDE 0503N 0253W

COUNTRY GHANA PROVINCE [ ]


AREA NO. 5G SUBJECT AJC SUBJECT [ ] SUBJECT [ ] SUBJECT [ ] SUBJECT [ ] SUBJECT [ ] SUBJECT [ ] SUBJECT [ ] SUBJECT [ ]

HALF <sup>5</sup> A S B I N I <sup>10</sup> W A T E R <sup>20</sup>  
<sup>25</sup> A N K. <sup>30</sup> <sup>35</sup> <sup>40</sup>  
<sup>45</sup> <sup>50</sup>

9

DATE OF PHOTO	TYPE	QUALITY	CLASS	NO. OF CARDS	SOURCE
<u>JUL 6 2</u>	<u>4</u>	<u>1</u>	<u>3</u>	<u>1</u>	<u>FM</u>

CLASSIFICATION [ ] CAPTIONED BY [ ]



Approved For Release 2000/04/27 : CIA-RDP78-05867A000401340026-0

FORM NO. 1 Jan 56

Approved For Release 2000/04/27 : CIA-RDP78-05867A000401340026-0

PHOTO NO. 861752 LOT NO. R 3760 MAP REFERENCE NIS PLANTING 050311 0293W

COUNTRY GHANA PROVINCE

AREA NO	SUBJECT	SUBJECT	SUBJECT	SUBJECT	SUBJECT	SUBJECT	SUBJECT	SUBJECT
59	AJC							
H A L F	5	A S S	10	I N I	15	W A T E R	20	T
A N K	25		30		35		40	
	45		50					

DATE OF PHOTO	TYPE	QUALITY	CLASS	NO. OF CARDS	SOURCE OF
JUL 6 2	4	10	5	1	25X4A

CLASSIFICATION CONTINUED BY FA



Approved For Release 2000/04/27 : CIA-RDP78-05867A000401340026-0

PHOTO NO. 861753 LOT NO. R 3760 MAP REFERENCE C LATITUDE 0503 N LONGITUDE 0253 W

COUNTRY GHANA PROVINCE

AREA NO	SUBJECT	SUBJECT	SUBJECT	SUBJECT	SUBJECT	SUBJECT	SUBJECT	SUBJECT	SUBJECT
56	C31	C68							
	5			10			15		20
	25			30			35		40
	45			50					

H A L F A S E I N I H O U S I N G  
 C O M P O U N D

DATE OF PHOTO	TYPE	QUALITY	CLASS	NO. OF CARDS	SOURCE OF PHOTOGRAPH
JUL 62	4	1	3	1	[REDACTED]

CLASSIFICATION CONF CAPTIONED BY [REDACTED]

Approved For Release 2000/04/27 : CIA-RDP78-05867A000401340026-0

PHOTO NO. 861754 LOT NO. R.3760 MAP REFERENCE C LATITUDE 0503N LONGITUDE 0253W

COUNTRY GHANA PROVINCE

AREA NO.	SUBJECT	SUBJECT	SUBJECT	SUBJECT	SUBJECT	SUBJECT	SUBJECT	SUBJECT
56	C31	C68						
	HALF	ASH	ASH	IN			HOUSE	IN
	COMPOUND							

DATE OF PHOTO	TYPE	QUALITY	CLASS	NO. OF CARDS	SOURCE OF PHOTO
JUL 6 2	4	1	3	1	[REDACTED]

Approved For Release 2000/04/27 : CIA-RDP78-05867A000401340026-0

PHOTO NO. 851735  
 LOT NO. R3994  
 COUNTRY Yugoslavia  
 PROVINCE \_\_\_\_\_

AREA NO	SUBJECT	SUBJECT	SUBJECT	SUBJECT	SUBJECT	SUBJECT	SUBJECT	SUBJECT
80M	ALY							
M E R C H A N T			10	E R E I G A T	15		20	B I O
K O V O	25		30		35		40	
	45		50					

30


25X1A

DATE OF PHOTO	TYPE	QUALITY	CLASS	NO. OF CARDS
9 Mar 62	3	1	C	1

CLASSIFICATION: Conf/NE/Dis  
 CAPTIONED BY: JJP

PHOTO NO.	861756	LOT NO.	R1301	MAP REFERENCE	C	UNIT NO.	42-40N 16-05E	
COUNTRY	Yugoslavia		PROVINCE					Novatska
AREA NO.	28001	SUBJECT	3D8	SUBJECT		SUBJECT		
	GRUZE		TWIN		SCREW		TOR	
	PEDO		BOAT		PENDANT		NO	
	154							

25X1A



3	DATE OF PHOTO	TYPE	QUALITY	CLASS	NO. OF CARDS
	Sept. 61	4	1	C	1
CLASSIFICATION	CAPTIONED BY				
	[Signature]				

PHOTO NO. S61757	LOT NO. R1301	MAP REFERENCE C	LATITUDE 42-40N 18-05E	
COUNTRY Yugoslavia		PROVINCE Hrvatska		
AREA NO. 280m	SUBJECT 3CU	SUBJECT	SUBJECT	SUBJECT
G R U Z	<sup>5</sup>	M I N E	<sup>10</sup> S W E E P E R	<sup>20</sup> P E N
D A N T	<sup>25</sup>	N O S.	<sup>30</sup> M 3 0 1,	<sup>35</sup> M 3 0 2, M
3 0 3,	<sup>45</sup> M 3 0 6.	<sup>50</sup>		
3		25X1A		
DATE OF PHOTO	TYPE	QUALITY	CLASS	NO. OF CARDS
July 61	3	1	C	1
CLASSIFICATION conf/NE/Dis			CAPTIONED BY JSP	

PHOTO NO.	501708	LOT NO.	R1301	ROLL REFERENCE	C	LATITUDE	43-31N	LONGITUDE	16-26E
COUNTRY	Yugoslavia			PROVINCE	Arwatska				
AREA NO.	280m	SUBJECT	3CG	SUBJECT		SUBJECT		SUBJECT	
	3	P L I T		5	10	U B C H A	15	E R	20
		D A N T		25	30	N O.	35		40
				45	50	5 0 6			

3

25X1A



DATE OF PHOTO	TYPE	QUALITY	CLASS	NO. OF CARDS
August 61	3	1	C	1
CLASSIFICATION	CONF / INF D.S		CAPTIONED BY	GP

PHOTO NO.	881759	LOT NO.	R 1301	MAP REFERENCE	C	LATITUDE	43-31N	LONGITUDE	16-26E							
COUNTRY	Guatemala		PROVINCE	Mazatenango												
AREA NO.	260M	SUBJECT	3CG	SUBJECT		SUBJECT		SUBJECT								
S	P	L	I	T	S	U	B	C	H	A	S	E	R	P	E	N
D	A	N	T	N	O.	S	O	S								

3	DATE OF PHOTO	TYPE	QUALITY	CLASS	NO. OF CARDS	25X1A
August	61	4	1	C	1	[REDACTED]
CLASSIFICATION	Conf / INF. D.S.		CAPTIONED BY [Signature]			

PHOTO NO. 861700 LOT NO. R 1301 MAP REFERENCE C LATITUDE 43-31N LONGITUDE 16-26E

COUNTRY Yugoslavia PROVINCE Kratak

AREA NO. 280m SUBJECT 3D4 SUBJECT SUBJECT SUBJECT SUBJECT SUBJECT SUBJECT SUBJECT

S	P	L	I	T										

3 25X1A

DATE OF PHOTO	TYPE	QUALITY	CLASS	NO. OF CARDS
<u>July 61</u>	<u>4</u>	<u>1</u>	<u>C</u>	<u>1</u>

CLASSIFICATION CONF/NE D.S CAPTIONED BY 90



FORM NO. 801701 EST NO. R 1301 MAP REFERENCE C LATITUDE 44-07N LONGITUDE 15-15E

COUNTRY Yugoslavia PROVINCE Hrvatska

AREA NO	SUBJECT	SUBJECT	SUBJECT	SUBJECT	SUBJECT	SUBJECT	SUBJECT	SUBJECT	SUBJECT
280M	3D9	30-H							
3	A D A R		T U G		L R		67;		P A T
	R O L	B O A T		2	A (D) (D) (D)				L I G H T
	E R	P B M		(D) 2					

DATE OF PHOTO	TYPE	QUALITY	CLASS	NO. OF CARDS
3 Sept 61	#	1	C	2
CLASSIFICATION CONFIDENTIAL				CAPTIONED BY JP



PHOTO NO. 861762			LOT NO. R. 1301			MAP REFERENCE C			GRID 44-07N			Easting 15-15E		
COUNTRY							PROVINCE							
Yugoslavia							Arwataka							
AREA NO. 280M		SUBJECT 3CM		SUBJECT		SUBJECT		SUBJECT		SUBJECT		SUBJECT		
ZADAR <sup>5</sup>				LANDING <sup>10</sup>		CRAFT <sup>15</sup>								
PENDANT <sup>25</sup>		T		NO. <sup>30</sup>		D202 <sup>35</sup>								

DATE OF PHOTO			TYPE			QUALITY			CLASS			NO. OF CARDS			[REDACTED]					
Aug 61			3			1			C			1								
CLASSIFICATION												CONFIDENTIAL			CAPTIONED BY			[Signature]		

PHOTO NO. 881763	LOT NO. R1301	MAP REFERENCE C	LATITUDE ---	APPROVED FOR RELEASE 2000/04/27 : CIA-RDP78-05867A000401340026-0												
COUNTRY Yugoslavia	PROVINCE ---															
AREA NO 80m	SUBJECT 3CH	SUBJECT	SUBJECT	SUBJECT	SUBJECT	SUBJECT	SUBJECT	SUBJECT								
M	O	T	O	R	P	A	T	R	O	L	B	O	A	T	P	E
N	D	A	N	T	N	O.	①	4	4							

3	DATE OF PHOTO	TYPE	QUALITY	CLASS	NO. OF CARDS	25X1A
Sept	61	3	1	C	1	[REDACTED]
CLASSIFICATION	CONF / NF DIS			CAUTIONED BY		JP

PHOTO NO. 861764 LOT NO. R14 25 FULL REFERENCE C LATITUDE 43-30N LONGITUDE 15-56E

COUNTRY Yugoslavia PROVINCE Hrvatska

AREA NO	SUBJECT	SUBJECT	SUBJECT	SUBJECT	SUBJECT	SUBJECT	SUBJECT	SUBJECT
280 M	D22	398						
	5	10	15	20				
K E L I K A		M O K V I K A		C O A				
	25	30	35	40				
B T A L		F O R T I F I C A T I O N						
	45	50						
N . S .		C O A S T						

9

3

25X1A

DATE OF PHOTO	TYPE	QUALITY	CLASS	NO. OF CARDS
Sept 6 1 3		1	C	2
CLASSIFICATION			CAPTIONED BY	
Conf / NE Sec			[Signature]	

PHOTO NO.		LOT NO.	MAP REFERENCE	LATITUDE		LONGITUDE	
		R1425	C	43-50N		15-56E	
COUNTRY	Slovenia			PROVINCE			
Area No				Hrvatska			
SUBJECT		SUBJECT		SUBJECT		SUBJECT	
220M		3A2					
MOUNT		SANT'ANTONIO		15		30	
OWNER				35		40	
				45		50	

DATE OF PHOTO		TYPE	QUALITY	CLASS	NO. OF CARDS	SIZE
Oct 61		3	2	C	1	25X1A
CLASSIFICATION				CAPTIONED BY		
Conf / NE Dis				[Signature]		

PHOTO NO. 861765  
 LOT NO. R1425  
 MAP REFERENCE C  
 UTILITY H3-30N 15-56E

COUNTRY	PROVINCE							
Yugoslavia	Hrvatska							
AREA NO	SUBJECT	SUBJECT	SUBJECT	SUBJECT	SUBJECT	SUBJECT	SUBJECT	SUBJECT
280M	398	D22						
V E L I K A			10	M O K V I K A	15			20
T E R Y	25	O N	30		35			40
\$ T.	45		50					

213

DATE OF PHOTO	TYPE	QUALITY	CLASS	NO. OF CARDS	
Oct. 01	3	1	C	2	25X1A
CLASSIFICATION COM/NE Dis				CAPTIONED BY [Signature]	

PHOTO NO. 2707 LOT NO. K 1425 MAP REFERENCE C LATITUDE 43-30 N LONGITUDE 15-56 E

COUNTRY *Angoziana* PROVINCE *Arwataka*

AREA NO. 280 m SUBJECT 922 398

V	E	L	K	A	5	10	M	G	K	I	K	A	15	B	U	20
K	E	R	(c)	25	30	C	A	M	O	U	F	L	A	G	E	D.
				45	50											

3

25X1A

DATE OF PHOTO	TYPE	QUALITY	CLASS	NO. OF CARDS
Oct. 6 1 4			C 2	
CLASSIFICATION <i>Conf / HF As</i>				CAPTIONED BY <i>[Signature]</i>

FORM NO. 1 200 54  
SERIAL NO. 861768 LOT NO. R 1425 MAP REFERENCE C LATITUDE 43-30 N LONGITUDE 15-56 E

COUNTRY Yugoslavia PROVINCE Hrvatska

AREA NO. 280 M SUBJECT 398 SUBJECT 942 SUBJECT SUBJECT SUBJECT SUBJECT SUBJECT SUBJECT

V E L I K A <sup>5</sup> \$ M O K V I K A <sup>10</sup> B U N <sup>20</sup>  
K E R <sup>25</sup> O F <sup>30</sup> C E M E N T <sup>35</sup> U N D E R <sup>40</sup>  
C A M O U <sup>45</sup> F L A G E <sup>50</sup>

3

25X1A

DATE OF PHOTO Oct. 6 1 4 1 TYPE CLASS C NO. OF CARDS 2  
CLASSIFICATION Conf/NF As CAPTIONED BY [Signature]



Approved For Release 2000/04/27 : CIA-RDP78-05867A000401340026-0

PHOTO NO. 8007057 LOT NO. R1425 TRAP REFERENCE C UNITS 44-13N IDENTIFICATION 14-50E

COUNTRY Yugoslavia PROVINCE Hrvatska

AREA NO 280m SUBJECT 397

M O L A T O S T R V I O B U N K E R

O F C O N C R E T E

3 25X1A

DATE OF PHOTO TYPE EXHIBIT CLASS NO. OF CARDS

Sept 61 4 2 C 2

CLASSIFICATION Conf/NF DIS CAPTIONED BY

FORM NO. 1 Approved For Release 2000/04/27 : CIA-RDP78-05867A000401340026-0

PHOTO NO. <i>005170</i>	LOT NO. <i>R1425</i>	MAP REFERENCE <i>C</i>	<i>14-13A 14-50E</i>	
COUNTRY <i>Yugoslavia</i>		PROVINCE <i>Krivatska</i>		
AFLA NO. <i>280m</i>	SUBJECT <i>D22</i>	SUBJECT <i>9L2</i>	SUBJECT	SUBJECT
<i>M</i>	<i>C</i>	<i>L</i>	<i>A</i>	<i>T</i>
<i>O</i>	<i>S</i>	<i>T</i>	<i>R</i>	<i>V</i>
<i>W</i>	<i>A</i>	<i>T</i>	<i>C</i>	<i>A</i>
<i>L</i>	<i>L</i>	<i>E</i>	<i>R</i>	<i>Y.</i>
			<i>(7)</i>	

<i>3</i>					<i>25X1A</i>
DATE OF PHOTO	TYPE	QUALITY	CLASS	NO. OF CARDS	
<i>Sept</i>	<i>61</i>	<i>3</i>	<i>2</i>	<i>2</i>	
CLASSIFICATION <i>Conf/NE D.S</i>			CAPTIONED BY <i>JP</i>		

PHOTO NO.	861771	LOT NO.	R1425	MAP REFERENCE	C	44-13 N 14-50 E											
COUNTRY	Yugoslavia		Hrvatska														
AREA NO	280M	SUBJECT	398	SUBJECT		SUBJECT		SUBJECT		SUBJECT		SUBJECT		SUBJECT			
M	O	L	A	T	O	&	T	R	V	O		B	U	N	K	E	R

3

25X1A



DATE OF PHOTO	TYPE	QUALITY	CLASS	N. OF CARDS
Sept 61	3	2	C	1
CLASSIFICATION				CAPTIONED BY
Conf/NF D.5				JP

Approved For Release 2000/04/27 : CIA-RDP78-05867A000401340026-0

PHOTO NO. 881772 LOT NO. R 1425 REFERENCE C 44-1314-50E

COUNTRY Yugoslavia PROVINCE Hercegovka

AREA NO	SUBJECT	SUBJECT	SUBJECT	SUBJECT	SUBJECT	SUBJECT	SUBJECT	SUBJECT
280M	984							
M O L A T	O I T	R V O					R A D A R	
\$ T A T I O N								

3

25X1A

DATE OF PHOTO	TYPE	QUALITY	CLASS	NO. OF CARDS
Sept 61	3	2	C	1

CLASSIFICATION CONF/NF DIS CAPTIONED BY JP

PHOTO NO. 881710 LOT NO. R 1425 MAP REFERENCE C LATITUDE 44-13N LONGITUDE 14-50E

COUNTRY Yugoslavia PROVINCE Hrvatska

AREA NO	SUBJECT	SUBJECT	SUBJECT	SUBJECT	SUBJECT	SUBJECT	SUBJECT	SUBJECT
280m	984							
M O L A T		O S T	10	R V O		15	R A D A R	20
A T A T	25	i O N	30			35		40
	45		50					

3

25X1A

DATE OF PHOTO	TYPE	QUALITY	CLASS	NO. OF CARDS	SO
Sept 61	3	2	C	1	

CLASSIFICATION Conf/NF Dis CAPTIONED BY [Signature]

PHOTO NO. 861771 LOT NO. R 1425 MAP REFERENCE C AIRTEL NO. 44-07H : 15-15E

COUNTRY Yugoslavia PROVINCE Hiroataka

AREA NO. 280M SUBJECT 3CM SUBJECT SUBJECT SUBJECT SUBJECT SUBJECT SUBJECT SUBJECT SUBJECT SUBJECT

<u>2</u>	<u>A</u>	<u>D</u>	<u>A</u>	<u>R</u>		<u>10</u>	<u>L</u>	<u>A</u>	<u>N</u>	<u>D</u>	<u>I</u>	<u>N</u>	<u>G</u>	<u>15</u>	<u>C</u>	<u>R</u>	<u>A</u>	<u>F</u>	<u>20</u>
	<u>P</u>	<u>E</u>	<u>N</u>	<u>D</u>	<u>A</u>	<u>25</u>	<u>N</u>	<u>O</u>	<u>30</u>	<u>N</u>	<u>O</u>	<u>35</u>	<u>D</u>	<u>O</u>	<u>40</u>				
						<u>45</u>			<u>50</u>										

0

3

25X1A

DATE OF PHOTO	TYPE	QUALITY	CLASS	NO. OF CARDS
<u>Oct 6 1 4</u>	<u>1</u>	<u>4</u>	<u>C</u>	<u>1</u>

CLASSIFICATION CONFIDENTIAL CAPTIONED BY [Signature]

PHOTO NO. 587707  
GRID NO. R 1425  
GRID REFERENCE C  
GRID COORDINATES 44-07N 15-15E

COUNTRY Yugoslavia  
PROVINCE Krwatska

AREA NO.	SUBJECT	SUBJECT	SUBJECT	SUBJECT	SUBJECT	SUBJECT	SUBJECT	SUBJECT	SUBJECT	
E80M	3cm									
B	A	A	R	L	A	N	D	I	N	G
	P	E	N	D	A	N	T	N	O.	D

3

25X1A

DATE OF PHOTO	TYPE	QUALITY	CLASS	NO. OF CARDS
Oct 6 1	3	1	C	1

CLASSIFICATION: Conf. NED is  
CAPTIONED BY: Joo

PHOTO NO. 861776 LOT NO. REF 25 C 44-07N 15-15E

COUNTRY *Yugoslavia* PROVINCE *Krivataka*

AREA NO	SUBJECT	SUBJECT	SUBJECT	SUBJECT	SUBJECT	SUBJECT	SUBJECT	SUBJECT
250m	3CU							
ZADAR								
WITH	ONE							
M 161.								

3

25X1A

DATE OF PHOTO	TYPE	QUALITY	CLASS	NO. OF CARDS	SO
Oct. 61	3	1	C	1	

CLASSIFICATION *CONFIDENTIAL* CAPTIONED BY *JRP*



Approved For Release 2000/04/27 : CIA-RDP78-05867A000401340026-0

PHOTO NO. 561111 LOT NO. R1425 TAG REFERENCE C LATITUDE 44-07N LONGITUDE 15-15E

COUNTRY Yugoslavia PROVINCE Srpska

AREA NO	SUBJECT	SUBJECT	SUBJECT	SUBJECT	SUBJECT	SUBJECT	SUBJECT	SUBJECT
2E0m	3C4							
E A D A R		H	10 M	1 N	E S	15 W	E F	20 P S
P E N D A N T			30 N	0 S		35 M	1 4 1	40 M 1 4
2	M 1 4 3		50 M	1 4 4				

3

25X1A [REDACTED]

DATE OF PHOTO	TYPE	QUALITY	CLASS	NO. OF CARDS
Oct. 61	3	1	C	1

CLASSIFICATION CONFIDENTIAL CAPTIONED BY JP

PHOTO NO.	881775	LOT NO.	R 1425	REFERENCE	C	UNIT NO.	44-07N	15-15E
COUNTRY	Yugoslavia		PROVINCE					
AREA NO.	280M	SUBJECT	3D4	SUBJECT		SUBJECT		SUBJECT
	Z	A	D	A	R	N	A	V
	I	S	T	R	A	N	K	A
	2	P	A	R	T	P	A	N.

3	25X1A				
DATE OF PHOTO	TYPE	QUALITY	CLASS	NO. OF CARDS	
Oct. 6 1	4	1	C	1	
CLASSIFICATION				CAPTIONED BY	
CONF/NF DIS				CP	

PHOTO NO. SG1779 LOT NO. R 1425 MAP REFERENCE C LATITUDE 44-07 N LONGITUDE 15-15 E

COUNTRY Yugoslavia PROVINCE Herzegovina

AREA NO	SUBJECT	SUBJECT	SUBJECT	SUBJECT	SUBJECT	SUBJECT	SUBJECT	SUBJECT	SUBJECT
<u>280M</u>	<u>3D4</u>								
<u>2</u>	<u>A D A R</u>	<u>N</u>	<u>A U A L</u>	<u>V</u>	<u>E \$ \$ E L</u>				
<u>1</u>	<u>\$ T R A N K A</u>		<u>P A R T</u>	<u>2</u>	<u>0 F</u>				
<u>2</u>	<u>P A R T</u>	<u>P A N.</u>							

3

25X1A




DATE OF PHOTO	TYPE	QUALITY	CLASS	NO. OF CARDS
<u>Oct.</u>	<u>61</u>	<u>4</u>	<u>1</u>	<u>1</u>

CLASSIFICATION CONF/NF DIS CAPTIONED BY JP

PHOTO NO.	861780	LOT NO.	R1425	MAP REFERENCE	C	LATITUDE	42-40N 18-05E	
COUNTRY	Yugoslavia		PROVINCE					Slavonska
AREA NO	280M	SUBJECT	C36	SUBJECT		SUBJECT		
G	R	U	Z	H	O	T	E	
O	F	2	P	A	R	T	P	
i	A							

25X1A



DATE OF PHOTO	TYPE	QUALITY	CLASS	NO. OF CARBS
Sept 6	3	1	C	1
CLASSIFICATION	CAPTIONED BY			
	CONF/NF DIS			

Approved For Release 2000/04/27 : CIA-RDP78-05867A000401340026-0

PHOTO NO. 861781	LOT NO. R1425	REFERENCE C	DATE 42-40N 18-05E
COUNTRY Yugoslavia	PROVINCE Hrvatiska		
AREA NO 280M	SUBJECT C36	SUBJECT	SUBJECT
G R U Z	5	H O T E L	10
O F	25	P A R T	30
I A	45	P A N	50
		P A R T	15
		I E F	20
		C	40

10	25X1A				
DATE OF PHOTO Sept 6	TYPE 3	QUALITY 1	CLASS C	NO. OF CARDS 1	SC [REDACTED]
CLASSIFICATION CONF/NF DIS	CAPTIONED BY [Signature]				

PHOTO NO.	861782	LOT NO.	R 1425	REFERENCE	C	DATE	42-40N 18-05E
COUNTRY	<del>Primo</del> Yugoslavia		PROVINCE: Hrvatska				
AREA NO.	280M	SUBJECT	C36	SUBJECT		SUBJECT	
G	R	U	Z	10	H	O	T
				15			
				20			
				25			
				30			
				35			
				40			
				45			
				50			

GRUZ  
 ① O F  
 E C I A

H O T E L  
 P A R T.  
 P A N.  
 P A R T  
 S E

(19)

DATE OF PHOTO	TYPE	QUALITY	CLASS	NO. OF CARDS	SC
Sept. 6 1 3 1			C	1	
CLASSIFICATION					CAPTIONED BY
CONFIDENTIAL					JP

25X1A

PHOTO NO.	851788	LOT NO.	R 1425	KAP REFERENCE	C	LATITUDE		42-40N 18-05E		
COUNTRY	<del>Yugoslavia</del> Yugoslavia		PROVINCE							Hrvatska
AREA NO.	280M	SUBJECT	C36	SUBJECT		SUBJECT		SUBJECT		
G	K	U	Z	5	H	I	T	F	L	
				10				U	C.	
				15					P	
				20					A	
				25					R	
				30					T	
				35						
				40						
				45						
E	C	I	A							

25X1A



10	DATE OF PHOTO	TYPE	QUALITY	CLASS	NO. OF CARDS
Sept 6	1	3	1	C	1
CLASSIFICATION					CAPTIONED BY
Conf / NF O-S					JP

Approved For Release 2000/04/27 : CIA-RDP78-05867A000401340026-0

PHOTO NO.	861784	LOT NO.	K4311	REFERENCE	C	EXPIRES	5/31/59	FORM NO.	150720
COUNTRY	GERMANY		PROVINCE	MECKLENBURG-VORPOMMERN					
AREA NO.	344M	SUBJECT	9C @ RHC	SUBJECT		SUBJECT		SUBJECT	
				10	NEW	15	TYPE	20	
				30	FISH	35	FAC	40	
				50	TRAWLER				

(5) Pt ① of 2-pt PANORAMA.  
SEE CIA —

DATE OF PHOTO	TYPE	QUANTITY	CLASS	NO. OF CARDS	
July 624	2	B	2		
CLASSIFICATION	S/W. Foreign Dissem.				
CAPTIONED BY					



PHOTO NO. 001705  
 LOT NO. R4311  
 REFERENCE C 5731N 1557E  
 COUNTRY GERMANY  
 PROVINCE MECKLENBURG-VORPOMMERN  
 AREA NO. 314M  
 SUBJECT 9CD  
 SUBJECT AHC  
 SUBJECT 10  
 SUBJECT NEW - TYPED  
 SUBJECT 15  
 SUBJECT 20  
 SUBJECT 25  
 SUBJECT 30  
 SUBJECT 35  
 SUBJECT 40  
 SUBJECT 45  
 SUBJECT 50  
 SUBJECT 55  
 SUBJECT 60  
 SUBJECT 65  
 SUBJECT 70  
 SUBJECT 75  
 SUBJECT 80  
 SUBJECT 85  
 SUBJECT 90  
 SUBJECT 95  
 SUBJECT 100

\$ A S B N I T Z  
 E I S E L  
 T O R Y  
 T R A W L E R

Pt 2 of 2 - PT PANORAMA.  
 Sec CIA

(24,30) 25X1A

DATE OF PHOTO	TYPE	QUALITY	CLASS	NO. OF CARDS
July 624	L	B	2	

CAPTIONED BY  
 S/W. Dwight Dinsman

PHOTO NO. 881781 LOT NO. R-2400 MAP REFERENCE LATTITUDE 59 55N LONGITUDE 30 15E

COUNTRY USSR PROVINCE

AREA NO.	SUBJECT	SUBJECT	SUBJECT	SUBJECT	SUBJECT	SUBJECT	SUBJECT	SUBJECT
755 B 53N	CGB							
	5		10			15		20
	25		30			35		40
	45		50					

LENINGRAD MARSOVO FIELD

(710)

DATE OF PHOTO	TYPE	QUANTITY	CLASS	NO. OF CARDS	SOURCE OF PHOTOGRAPH
	if	2	H	1	LENINGRAD, MOSCOW 61
CLASSIFICATION					CAPTIONED BY
040					VLW

PHOTO NO. 581787 LOT NO. R-2400 MAP REFERENCE \_\_\_\_\_ LATITUDE 59 55 N LONGITUDE 38 15 E

COUNTRY USSR PROVINCE \_\_\_\_\_

AREA NO	SUBJECT	SUBJECT	SUBJECT	SUBJECT	SUBJECT	SUBJECT	SUBJECT	SUBJECT
<u>B 153 N</u>	<u>CGB</u>	<u>C2C</u>						
<u>LENINGRAD</u>								
<u>VUKH KIZIN</u>								
<u>TH</u>								

"Yunost" (Youth) theater located on ulitsa Savushkina. (3/10)

DATE OF PHOTO	TYPE	QUALITY	CLASS	NO. OF CARDS	SOURCE OF PHOTOGRAPH
	<u>4</u>	<u>2</u>	<u>4</u>	<u>2</u>	<u>LENINGRAD, MOSCOW, CI</u>

PHOTO NO.	861788	LOT NO.	R-2400	MAP REFERENCE	C	LATITUDE	55 45 N	37 35 E
COUNTRY	USSR							
AREA NO.	117N	SUBJECT	C6B	SUBJECT	CZG AKC	SUBJECT		SUBJECT
	M O S C O W				P L O S H C H A D			1 M
	E N I		D Z E R		Z H I N S K O G O			

DATE OF PHOTO	TYPE	QUALITY	CLASS	NO. OF CARDS	SOURCE OF PHOTOGRAPH
	3	2"	4	3	Moskva: Al'bom Videv, Tbilisi, 1961
CLASSIFICATION	OUO		CAPTIONED BY CL		

(6, 7, 10, 28, 32)

Approved For Release 2000/04/27 : CIA-RDP78-05867A000401340026-0

PHOTO NO. 851789 LOT NO. R-2400 REFERENCE C 50 26 N 30 31 E

COUNTRY USSR PROVINCE

AREA NO	SUBJECT	SUBJECT	SUBJECT	SUBJECT	SUBJECT	SUBJECT	SUBJECT	SUBJECT
B 233 N	C 26	E 6 B						
K I E V		U L I T S A			B A S S E Y N			
A Y A.								

DATE OF PHOTO	TYPE	QUALITY	CLASS	NO. OF CARDS	SOURCE OF PHOTOGRAPH
	3	2	4	2	Kiev - the Capital of the Soviet Ukraine, Kiev, '61.

CLASSIFICATION OVO CAPTIONED BY CL

Approved For Release 2000/04/27 : CIA-RDP78-05867A000401340026-0

PHOTO NO. 861790 LOT NO. R-2400 MAP REFERENCE LATITUDE 48 30 N LONGITUDE 135 06 E

COUNTRY USSR PROVINCE

AREA NO	SUBJECT	SUBJECT	SUBJECT	SUBJECT	SUBJECT	SUBJECT	SUBJECT	SUBJECT	SUBJECT
0. 204 N	060								
				10			15		20
				30			35		40
				50					
K H A B A R O V S K I Y E S T R E E T , N E W ( R H A B A R O V S K I Y ) section of city.									

(7, 28)

DATE OF PHOTO	TYPE	QUALITY	CLASS	NO. OF CARDS	SOURCE OF PHOTOGRAPH
	4	2	H	1	A FOREIGNER DISCOVERED THE SOVIET FAR EAST
CLASSIFICATION					CAPTIONED BY
SECRET					VLW
					Moscow, Prob. '61

PHOTO NO. 861791 LOT NO. R-2400 MAP REFERENCE LATTITUDE 50 35 N LONGITUDE 137 02 E

COUNTRY: USSR PROVINCE

AREA NO	SUBJECT	SUBJECT	SUBJECT	SUBJECT	SUBJECT	SUBJECT	SUBJECT	SUBJECT	SUBJECT
A 204 N	A99								
			10		NA	15			20
			25						40
			30						
			45						
			50						

121

DATE OF PHOTO	TYPE	QUALITY	CLASS	NO. OF CARDS	SOURCE OF PHOTOGRAPH
					A FRENCHMAN DISCOVER
					THE SOVIET FOR
					EAST MOS COOL, prob. 61

PHOTO NO. 861792 LOT NO. R-2400 REFERENCE 46 48 N 132 57 E

COUNTRY	AREA NO	SUBJECT	SUBJECT	SUBJECT	SUBJECT	SUBJECT	SUBJECT	SUBJECT	SUBJECT
USSR	C 203N	AK9							
		1	2	3	4	5	6	7	8
		ROBIL	DZHAN						
		ON	IRANS	-	SIBERIAN				
		ILROAD							

DATE OF PHOTO	TYPE	QUALITY	CLASS	NO. OF CARDS	SOURCE OF PHOTOGRAPH
	4	2	4	1	A FRENCHMAN DISCOVERS the Soviet Far East Moscow, prob '61



PHOTO NO.

861793

LOT NO.

K-2400

MAP REFERENCE

LATITUDE

46 46 N 132 57 E

COUNTRY

USSR

PROVINCE

AREA NO

C203N

SUBJECT

AEI

SUBJECT

SUBJECT

SUBJECT

SUBJECT

SUBJECT

SUBJECT

SUBJECT

B

I

R

O

B

I

D

Z

H

A

N

I

T

R

A

I

L

E

PLANT

DATE OF PHOTO

TYPE

QUALITY

CLASS

NO. OF CARDS

SOURCE OF PHOTOGRAPH

1

2

4

1

(25)  
A Frenchman Discovers  
the Soviet Far East,  
Moscow, prob. '61.

CLASSIFICATION

EUO

CAPTIONED BY

VLW

FORM NO. 1-64

USE PREVIOUS EDITIONS

PHOTO NO. 861791 APPROVED FOR RELEASE 2000/04/27 : CIA-RDP78-05867A000401340026-0

COUNTRY	GERMANY		PROVINCE	SACHSEN									
AREA NO	74M	SUBJECT	AGC	SUBJECT	DBB	SUBJECT		SUBJECT		SUBJECT		SUBJECT	
	CHEM	5	NITR	10	TEXT	15	ILE	20	RE				
	SEAR	25	CH	30	INT	35	TUTE	40					
		45		50									

The Scientific-research institute for Textiles, Karl  
 Marx Street, E. Ber.

DATE OF PHOTO		TYPE	4	QUALITY	2	CLASS	4	NO. OF CARDS	2	SOURCE OF PHOTOGRAPH	Deutsche Textiltechnik, #1, 1962
CLASSIFICATION			One			CAPTIONED BY	[Signature]				[Signature]

FORM NO. 1, 1 Jan 54. APPROVED FOR RELEASE 2000/04/27 : CIA-RDP78-05867A000401340026-0

PHOTO NO.	861790	LOT NO.	R 2/24/67	REF. REFERENCE	C	DATE	5050 N	TIME	1050
COUNTRY	GERMANY		PROVINCE	SACHSEN					
AREA NO.	724 M	SUBJECT	AGC	SUBJECT	BBB	SUBJECT		SUBJECT	
		5	CHEM	10	TEXTILE	15	RE		20
		25	MITTE	30	INSTITUTE	35	M		40
		45	ARCH	50	LAB.				
			LINE						

DATE OF PHOTO	TYPE	QUALITY	CLASS	NO. OF CARDS	SOURCE OF PHOTOGRAPH
					Deutsche Textiltechnik,
					#1, 1962
					[Pis] [ad/leff.]
CLASSIFICATION	Owo				

PHOTO NO. 561735 LOT NO. R 101 REFERENCE NO. 5050 DATE 1/25/62

COUNTRY GERMANY PROVINCE SACHSEN

AREA NO.	SUBJECT	SUBJECT	SUBJECT	SUBJECT	SUBJECT	SUBJECT	SUBJECT
<u>72/M</u>	<u>AGC</u>	<u>BBS</u>					
<u>5</u>	<u>CHEMNITZ</u>	<u>10</u>	<u>TEXTILE</u>	<u>RE</u>			
<u>25</u>	<u>SEARCH</u>	<u>30</u>	<u>INSTITUTE</u>	<u>40</u>	<u>M</u>		
<u>45</u>	<u>ACHINE</u>	<u>50</u>	<u>LAB</u>				

DATE OF PHOTO: \_\_\_\_\_ TYPE: 1 QUALITY: 2 CLASS: 4 NO. OF CARDS: 2 SOURCE OF PHOTOGRAPH: Deutsche Textiltechnik, 4/1, 1962

CLASSIFICATION: One CAPTIONED BY: [Signature]