

PHOTO NO. 861237		LOT NO. B 10.5		MAP REFERENCE C		LATITUDE 12 50N		LONGITUDE 108 00E	
COUNTRY SOUTH VIETNAM					PROVINCE DARLAC PROVINCE				
AREA NO. 326	SUBJECT C38	SUBJECT C68	SUBJECT C51	SUBJECT	SUBJECT	SUBJECT	SUBJECT	SUBJECT	SUBJECT
5	SPIRIT		POLE		IN		M N O N G		20
25	R O L U M		V I L L A G E		35				40
45					50				
[SC]					7,10				
					STATINTL				
DATE OF PHOTO			TYPE	QUALITY	CLASS	NO. OF CARDS	50		
			1	2	d	3	[REDACTED]		
CLASSIFICATION					CAPTIONED BY				
000					[REDACTED]				

PHOTO NO. 861293	LOT NO. B 4025	REFERENCE C	CLASSIFICATION TOP SECRET STATINTL						
COUNTRY SOUTH VIETNAM	PROVINCE PHU THUAN PROVINCE DARLAC PROVINCE								
AREA NO. 32L	SUBJECT C81	SUBJECT C72	SUBJECT C78	SUBJECT AFB	SUBJECT	SUBJECT	SUBJECT	SUBJECT	
	MINONG			R O L U M		P O T T E R			
	25		30		35		40		
	45		50						
DATE OF PHOTO		TYPE	QUALITY	CLASS	NO. OF CARDS	SOI			
		A	2	4	4	[REDACTED]			
CLASSIFICATION O C I O				CAPTIONED BY R E B					

[SC]

B, 10, 25 STATINTL

PHOTO NO. 861297 LOT NO. R4243 MAP REFERENCE 59 59N 29 45E

COUNTRY USSR PROVINCE

AREA NO. B153N MA SUBJECT SCW 302

K. R. O. N. S. H. T. A. D. T. LOOKING

N. O. R. T. H. T. O. W. A. R. D. S. U. B. M. A. R. I.

N. E. B. A. S. I. N. S. U. B. M. A. R. I. N. E.

B. L. O. C. K. S. O. N. S. H. O. R. E. M. V. C. L. A. S. S. S. U. B. M. A. R. I. N. E. T. H. R. E. E.

R. A. A. D. S. U. B. M. A. R. I. N. E. S. S. U. B. M. A. R. I. N. E. W. I. T. H. W. A. T. E. R. T. W. E. R.

- L. I. K. E. S. T. R. U. C. T. U. R. E. A. T. L. E. E. F. P. O. L. Y. C. H. A. T. - O. C. L. A. S. S.

T. O. R. P. E. D. R. E. T. R. I. E. V. E. N. A. T. P. L. A. N. T.

(3,30)

DATE OF PHOTO TYPE QUALITY CLASS NO. OF CARDS SOURCE OF PHOTOGRAPH

5-7 AUGUST 4 2 3 2 B 3 25X1A

CLASSIFICATION ~~SECRET~~ CAPTIONED BY RL

FORM NO. 1 JAN 56

PHOTO NO. 861293	LOT NO. 24243	MAP REFERENCE	LATITUDE 59 59N	LONGITUDE 27 45E
COUNTRY USSR	PROVINCE			
AREA NO. B153N	SUBJECT A19	SUBJECT SCW		
	5	10	15	20
	25	30	35	40
	45	50		49
KRONSTADT LOOKING				
NORTH TOWARD SUBMARINE				
NE BASIN THREE W-CLASS				
SUBMARINES AT LEFT CENTER				
(3,30)				
DATE OF PHOTO	TYPE	QUALITY	CLASS	NO. OF CARDS
5-7 AUGUST 4	2	3	B	2
CLASSIFICATION	CAPTIONED BY		SOURCE OF PHOTOGRAPH	
	SINE DISSEM RL		25X1A	

PHOTO NO.	LOT NO.	MAP REFERENCE	LATITUDE	LONGITUDE
	R4243		59 59N	29 15E
COUNTRY	861500	PROVINCE		
AREA NO	4240			
B153N	SUBJECT	SUBJECT	SUBJECT	SUBJECT
	A19	3C2	3CD	
K R O N	5	10	15	20
N O R T H	2	30	35	40
N E	45	50		
B A S I N Y A S I E R - C L A S S MILITARY VESSEL, PENN No 03-27, OUTBOARD OF OREGONIAN - CLASS DESTROYER, PENN No 86, AND POLYNIA - CLASS MILITARY VESSEL, PENN No 475--				
(3.30)				
DATE OF PHOTO	TYPE	QUALITY	CLASS	NO. OF CARDS
5-7 August 6	2	4	2	B. 3
CLASSIFICATION	CAPTIONED BY			SOURCE OF PHOTOGRAPH
	S/NP DISSEM EL			25X1A

PHOTO NO. 861801 LOT NO. 24243 MAP REFERENCE LATITUDE 59 59N LONGITUDE 29 45E

COUNTRY PROVINCE

4502
 AREA NO B153N SUBJECT ALA SUBJECT BCD SUBJECT AHC

5	10	15	20
KRON	H T A D T	T W O	\$ K O R

25	30	35	40
Y Y - C L A S S	D E A T R O Y E E S		

45	50
O U T B O A R D	O F W H A L I N G

MOTHER SHIP YULIA DOLGORUKIY IN
CENTRAL BASIN

(3, 24, 30)

DATE OF PHOTO	TYPE	QUALITY	CLASS	NO. OF CARDS	SOURCE OF PHOTOGRAPH
5-7 Aug 9 1962	2	4	2	B 3	25X1A

CLASSIFICATION S/NF DISSEM CAPTIONED BY EL

PHOTO NO. 861302 LOT NO. 24243 MAP REFERENCE LATTITUDE 59 59N 24 45E

COUNTRY URSR PROVINCE

AREA NO 3153W SUBJECT AL9 SUBJECT 300 SUBJECT AIR SUBJECT SUBJECT SUBJECT SUBJECT SUBJECT

5 10 15 20
K 2 0 N 6 H T 11 D T T W O S K O R

25 30 35 40
Y Y - C L A S S D E S T R O Y E E S

45 50
O U T B O A R D O F W H A L I N G

M O T H E R S H I P Y U R I Y D O L G O R U K I Y I N

C E N T R A L B A S I N

(3, 24, 30)

DATE OF PHOTO	TYPE	QUALITY	CLASS	NO. OF CARDS	SOURCE OF PHOTOGRAPH
5-7 August 1966	2	4	2	B 3	25X1A
CLASSIFICATION UNCLASSIFIED				CAPTIONED BY RL	

Approved For Release 2000/04/27 : CIA-RDP78-05867A000401340022-4

REPORT NO. 861303 LOT NO. R4243 MAP REFERENCE LATITUDE 59.59N LONGITUDE 29.45E

COUNTRY USSR PROVINCE

AREA NO	SUBJECT	SUBJECT	SUBJECT	SUBJECT	SUBJECT	SUBJECT	SUBJECT	SUBJECT
B153N	PLA	BCD	HARL					
	5		10			TWO	15	20
	25		30				35	40
	45		50					
KRONSTADT								
Y - ELATA								
G - BOARD								
OF								
OTHER THIS								
GENERAL								
(2, 24, 36)								

DATE OF PHOTO	TYPE	QUALITY	CLASS	NO. OF CARDS	SOURCE OF PHOTOGRAPH
5-7	624	2	B	3	25X1A
1469					
CLASSIFICATION				CAPTIONED BY	
3/INF DIBB				RL	

Approved For Release 2000/04/27 : CIA-RDP78-05867A000401340022-4

PHOTO NO. 861804 LOT NO. R4243 MAP REFERENCE LATTITUDE 59 59N LONGITUDE 27 45E

COUNTRY PROVINCE

AREA NO. 4892 SUBJECT SUBJECT SUBJECT SUBJECT SUBJECT SUBJECT SUBJECT SUBJECT

B153N 029 063 302 36J 15 20

KRONAHTADT LOOKING 30 40

NORTH-EAST TOWARD 35 40

TRAIL BASIN VESSELS ALONG

WEST GRADING Dike Quay, INCLUDING

ARR - CASE DEPARTING/DEPARTING

VESSEL

(3,30)

DATE OF PHOTO TYPE QUALITY CLASS NO. OF CARDS SOURCE OF PHOTOGRAPH

5-7 0 2 4 2 B 2 25X1A

CLASSIFICATION CAPTIONED BY

5/16/68 RL

PHOTO NO. 861305 LOT NO. 24243 MAP REFERENCE LATITUDE 59 58N 27 15E

COUNTRY PROVINCE

AREA NO	SUBJECT	SUBJECT	SUBJECT	SUBJECT	SUBJECT	SUBJECT	SUBJECT	SUBJECT
2152.1 A19	327							
	5		10				15	20
	25		30				35	40
	45		50					
LOOKING NORTH TOWARD CENTRAL BASIN VESSELS ALONG								

EAST GRAVING DOCK QUAY, INCLUDING UNIDENTIFIED
 AUXILIARY VESSEL (POSSIBLE MP-A-CLASS CONVERSION),
 PENN. No. P11-16

DATE OF PHOTO	TYPE	QUALITY	CLASS	NO. OF CARDS	SOURCE OF PHOTOGRAPH
5-7	23	2	B	2	25X1A
1/6					
CLASSIFICATION				CAPTIONED BY	
S/NF DIA				26	

(3,30)

PHOTO NO. 861806 LOT NO. R4243 MAP REFERENCE LATITUDE 59 59N 29 45E

COUNTRY USSR PROVINCE

AREA NO	SUBJECT	SUBJECT	SUBJECT	SUBJECT	SUBJECT	SUBJECT	SUBJECT	SUBJECT
B153N1919	3CW	3CD	3C2					
	5	10	15	20				
	25	30	35	40				
	45	50						

KRONSTADT LOOKING
NORTH TOWARD CENTRAL
BASIN, OFF AUXILIARY VESSEL,
(POSS MP-A-CLASS CONVERSION), PENN No PM-16, AT
LHA, 2-CLASS SUBMARINE, PENN No 161, OUTRIGGER OF
AT LEAST ONE IN-CLASS 39 WITH BOW SONAR, AT CENTER,
SUBM-CLASS DD, PENN No 911 AND KOTLIN-CLASS DD,
WITH SKEFFOLD MASTS AT RIGHT (3, 30)

DATE OF PHOTO	TYPE	QUALITY	CLASS	NO. OF CARDS	SOURCE OF PHOTOGRAPH
5-7	2	3	2	B	25X1A
August 6					

CLASSIFICATION SECRET CAPTIONED BY RL

PHOTO NO. 861307 LOT NO. R 4043 MAP REFERENCE LATITUDE 59 59N LONGITUDE 29 45E

COUNTRY USSR PROVINCE

AREA NO. 4388 SUBJECT B153N AL9 30.2 33CW 30.D 46B

K R O N S H T A D T L O O K I N G
 N O R T H E A S T T O W A R D C E N
 T R A L B A S I N U/I AUXILIARY VESSEL

(12000 MP-4-CLASS CONVERSION), PENN No PBI-16, IN LEFT FOREGROUND; E-CLASS 34, PENN No 161, IN LEFT BACKGROUND; SKOPY-CLASS 45 DDA, PENN Nos 711 AND 868, AND KOTHY-CLASS DD, ALL WITH SCAFFOLDED WASTE AT CENTER (3, 25, 30)

DATE OF PHOTO	TYPE	QUALITY	CLASS	NO. OF CARDS	SOURCE OF PHOTOGRAPH
5-7 AUGUST 6	2	3	2	B 5	25X1A

CLASSIFICATION SECRET CAPTIONED BY R4

Approved For Release 2000/04/27 : CIA-RDP78-05867A000401340022-4

PHOTO NO. 861308 LOT NO. R 1243 MAX. REFERENCE 59 59N 29 45E

COUNTRY USSR PROVINCE

AREA NO	SUBJECT	SUBJECT	SUBJECT	SUBJECT	SUBJECT	SUBJECT	SUBJECT	SUBJECT
B153N	AL9	3CD	3CW	AL9	AGB			

KRON SH TAD T LOOK I N S
 N O R T H E A S T T O W A R D C E N
 T R A L B A S I N 2-CLASS 24, PEND No
 IN, AT LEFT: SHORTY-CLASS DD, PEND Nos 711 AND 868, AND
KORUM-CLASS DD, ALL WITH SCAFFOLDED MASTS, AT
 CENTER. NOTE SHIPBUILDING SCAFFOLDING, WITH SMALL
 CRAFT INSIDE, IN RIGHT CENTER BACKGROUND
 (3, 25, 30)

DATE OF PHOTO	TYPE	QUALITY	CLASS	NO. OF CARDS	SOURCE OF PHOTOGRAPH
5-7	6	2	B	5	25X1A

CLASSIFICATION SINE DISSE CAPTIONED BY RL

Approved For Release 2000/04/27 : CIA-RDP78-05867A000401340022-4

PHOTO NO. 861309 LOT NO. R 4243 MAP REFERENCE LATTITUDE 59 59N LONGITUDE 29 45E

COUNTRY PROVINCE

AREA NO.	SUBJECT	SUBJECT	SUBJECT	SUBJECT	SUBJECT	SUBJECT	SUBJECT	SUBJECT
U-150	B153N	AL9	3CD	3CW	AL6	AG8		
	5		10		15		20	
	KRONSTADT				LOOKING			
	25		30		35		40	
	NORTHEAST				TOWARD			
	45		50					
	TRAIL				BRAIN			

U. STREET, SKOLY - CROSS DD, SEND Nos 711 AND 868, AND
 KULIN - CROSS DD, ALL WITH SCAFFOLDED ROOFS, AT
 CENTER. NOTE SHIPBUILDING SCAFFOLDING, WITH SINGLE
 CABIN INSIDE, IN RIGHT CENTER BACKGROUND
 (5, 25, 30)

DATE OF PHOTO	TYPE	QUALITY	CLASS	NO. OF CARDS	SOURCE OF PHOTOGRAPH
5-7	6	2	B	5	25X1A
CLASSIFICATION: SECRET					CAPTIONED BY: RL

PHOTO NO. 861310		LOT NO. P 1423		MAP REFERENCE		LATITUDE 54 54 N 21 55 E	
COUNTRY				PROVINCE			
AREA NO. 1442	SUBJECT RISSA	SUBJECT A19	SUBJECT 3CG	SUBJECT	SUBJECT	SUBJECT	SUBJECT
	5		10		15		20
	25		30		35		40
	45		50				
N O R T H E A S T T O W A R D C E N T R A L B E R G I N							
LOOKING							
ALIGNED VESSEL							
VYBORG AT CENTER							

(3,30)

DATE OF PHOTO 5-7	TYPE 6	QUALITY 2	CLASS B	NO. OF CARDS 2	SOURCE OF PHOTOGRAPH 25X1A
CLASSIFICATION	CAPTIONED BY				

PHOTO NO.	861311	LOT NO.	R 1243	MAP REFERENCE		LATITUDE	59 59 N	29 45 E	
COUNTRY	USSR		PROVINCE						
AREA NO	B153 N	SUBJECT	3C2	SUBJECT	3CD	SUBJECT	3CG		
		5		10		15		20	
		25		30		35		40	
		45		50					
KRON SHIP TADT NORTH HEART TOWARD TICAL BASSIN, 411 QUARRY VESSEL, LOOK AIR-A-LEFT (CONVERSION), SEND NO PM-16, AT LEFT; 40044-CLASS DESTROYER, SEND NO 11 AND 866, AND KILL 2000 DESTROYER, PM WITH SUCCEEDED MATH, AT CENTER, ARMORED VESSEL VESSEL AT RIGHT (3,30)									
DATE OF PHOTO	5-7	TYPE	2	QUALITY	2	CLASS	B	NO. OF CARDS	4
	AUGUST 6		2		4				
CLASSIFICATION	SECRET		SECRET		SECRET		SECRET		
CAPTIONED BY RL									
SOURCE OF PHOTOGRAPH 25X1A									

PHOTO NO. 861312 LOT NO. R 1243 MAP REFERENCE 59 59N 30 45E

COUNTRY	USSR							
AREA NO	B 153 N	A 49	30W	30D				
	5			10		15		20
	V R O N	F H T	A D T		L K G	N	A C	
	23			30		35		40
	R O S	F E	B A F	1 N	T W D	C E		
	45			50				
	N T R A L	B A F	1 N					

2 - CLASS SUBMARINE,
 PENN NO 161, AT LEFT; ALORRY - CLASS DESTROYER,
 PENN NOS 711 AND 868, AND KOTLIN - CLASS DESTROYER,
 ALL WITH SCHEDULED MILES, AT CENTER.

(3,30)

DATE OF PHOTO	TYPE	QUALITY	CLASS	NO. OF CARDS	SOURCE OF PHOTOGRAPH
5-7	6 2 4	2	B	3	25X1A
August					
CLASSIFICATION	CAPTIONED BY				
	RL				

PHOTO NO. 861313 LOT NO. R 1243 MAP REFERENCE LATTITUDE 59 59N 35 55E

COUNTRY USSR PROVINCE

AREA NO	SUBJECT	SUBJECT	SUBJECT	SUBJECT	SUBJECT	SUBJECT	SUBJECT	SUBJECT
B 153 N	AC9	3CW	3CD					
K R O N S H T A D T					L K G		H	A C
R O S S I		B E	B A S I N				T W O	C E
N T R A L		B A S I N						2-CLASS SUBMARINE

PEND NO 161, AT LEFT; SHOBY - CLASS DESTROYER
 PEND NOS 711 AND 868, AND KOTLIN - CLASS DESTROYER,
 ALL WITH SCARFOLDED MASTS, AT CENTER.

(3.30)

DATE OF PHOTO	TYPE	QUALITY	CLASS	NO. OF CARDS	SOURCE OF PHOTOGRAPH
5-7	6	2	4	2	B
AUGUST	6	2	4	2	B
CLASSIFICATION					25X1A

PHOTO NO. 861314 LOT NO. R1213 MAP REFERENCE LATITUDE 59 55 N 30 15 E

COUNTRY USSR PROVINCE

AREA NO	SUBJECT	SUBJECT	SUBJECT	SUBJECT	SUBJECT	SUBJECT	SUBJECT	SUBJECT
B153 N	ALL	ALA	026	AGE	309			
	5		10		15			20
	LENINGRAD				LOOKING			N
	25		30		35			40
	ORTH							ALONG THE
	45		50					MORSE
	BY							LEVAYA DABBA
								AT RIGHT; <u>QADON KANDNERAKIP</u> AT THE LEFT

(3, 1, 20-29, 30)

DATE OF PHOTO	TYPE	QUALITY	CLASS	NO. OF CARDS	SOURCE OF PHOTOGRAPH
5-7			B	5	25X1A
August 62	4	2			
CLASSIFICATION	CAPTIONED BY				
	DL				

PHOTO NO. 851315 LOT NO. R 4243 MAP REFERENCE 59 55 N 30 15 E

COUNTRY USSR PROVINCE

AREA NO	SUBJECT	SUBJECT	SUBJECT	SUBJECT	SUBJECT	SUBJECT	SUBJECT	SUBJECT	SUBJECT
<u>3153 N</u>	<u>AKK</u>	<u>AKK</u>	<u>AKK</u>						
	5			10			15		20
<u>LENINGRAD</u>						<u>LOOKING</u>			<u>N</u>
	25			30			35		40
<u>ORTHERBET</u>						<u>ACROSS</u>			<u>LEVA</u>
	45			50					
<u>YA DAMB A</u>						<u>TOWARD</u>			<u>OTROV</u>

Volny. Trucks, buses, and other cargo
stored in this area have been reported
as destined for shipment to Cuba.

DATE OF PHOTO	TYPE	QUALITY	CLASS	NO. OF CARDS	SOURCE OF PHOTOGRAPH
<u>5-7</u>					<u>25X1A</u>
<u>Aug 6 2</u>	<u>A</u>	<u>3</u>	<u>B</u>		
CLASSIFICATION <u>SECRET</u>				CAPTIONED BY <u>RL</u>	

PHOTO NO.	861316	LOC NO.	R 4243	MAP REFERENCE	LATITUDE	LONGITUDE												
COUNTRY	CUBA																	
AREA NO.	12 F	SUBJECT	AVE	SUBJECT	ALC	SUBJECT	ALB	SUBJECT	R	SUBJECT		SUBJECT		SUBJECT		SUBJECT		
		5			10			15				20						
		25			30			35				40						
		45			50													
TRUCKS, BUSES AND OTHER MATERIAL AT LENINGRAD, USSR, REPORTED AS BEING DESTINED FOR SHIPMENT TO CUBA.																		
(19, 25)																		


DATE OF PHOTO	TYPE	QUALITY	CLASS	NO. OF CARDS	SOURCE OF PHOTOGRAPH
5-7	6 2 4	2	B	3	25X1A
CLASSIFICATION	S/NF DISC			CAPTIONED BY	RL

PHOTO NO. 861317 LOT NO. R4212 MAP REFERENCE C LATITUDE 43 54N 126 36E

COUNTRY CHINA PROVINCE (KIRIN)

AREA NO	SUBJECT	SUBJECT	SUBJECT	SUBJECT	SUBJECT	SUBJECT	SUBJECT	SUBJECT
WQC 290A	AD3	AKU	AKF					
	5	LIN		10	KIRIN	15	CARB	20
				20		35		40
	25	PLANT						
	45			50				

25X1A



715, 27, 29

DATE OF PHOTO	TYPE	QUALITY	CLASS	NO. OF CARDS	SOURCE
JUN 6 2 6	6	2	B	3	

CLASSIFICATION ~~SECRET~~ / NF

CAPTIONED BY

PHOTO NO.	861318	LOT NO.	R4242	MAP REFERENCE	C	LATITUDE	43 54N	126 36E
COUNTRY	CHINA		PROVINCE (HUBEI)					
AREA NO	N02 290A	SUBJECT	AD5 AKF	AKH	AKU	SUBJECT	SUBJECT	SUBJECT
	E H I -	⁵ L I N	¹⁰ K I R I N	¹⁵ D Y E	²⁰ I			
	U F F	²⁵ P L A N T	³⁰ A D M I N	⁴⁰ B L				
	D G	⁴⁵ A	⁵⁰ F G					

25X1A



DATE OF PHOTO	JUNE 6 29 6	TYPE	B, 15, 27, 28	QUALITY	2	CLASS	B	NO. OF CARDS	4
CLASSIFICATION	SECRET/INF		CAPTIONED BY						

PHOTO NO.	861319	LOT NO.	R4212	MAP REFERENCE	C	LATITUDE	43 56N	126 32E	
COUNTRY	CHINA		PROVINCE (KIRIN)						
AREA NO.	NGC 290A	SUBJECT	ADN	SUBJECT	AKB	SUBJECT	AKN	SUBJECT	AKH
	5	CH I -	L I N	10	K I R I N	15	N I T R O	20	
	25	G E N	F E R T I L I Z E R	30		35	P L A N T	40	
	45			50					
DATE OF PHOTO		TYPE	QUALITY	CLASS	NO. OF CASDS	SO			
JUNE 6 2 6				B	4	25X1A			
CLASSIFICATION		CAPTIONED BY							
SECRET/NF		REB							



7, 15, 27

Approved For Release 2000/04/27 : CIA-RDP78-05867A000401340022-4


PHOTO NO. 861320 LOT NO. R4212 MAP REFERENCE C LATITUDE 26 53 N LONGITUDE 112 42 E

COUNTRY CHINA PROVINCE (HUNAN)

AREA NO	SUBJECT	SUBJECT	SUBJECT	SUBJECT	SUBJECT	SUBJECT	SUBJECT	SUBJECT
WAC 497B	A4C	336	A4B	AHL	AKU			
HENG	5	YANG	10	P	15	YU	7	TA
N	25	H	30	D	35	R	40	O
R	45	P	50	L		A		N

5 MILES EAST OF CITY.

25X1A



DATE OF PHOTO	TYPE	QUALITY	CLASS	NO. OF CARDS
MAR 6 2 6		2	B	

CLASSIFICATION SECRET/NF CAPTIONED BY DEB

Approved For Release 2000/04/27 : CIA-RDP78-05867A000401340022-4

Approved For Release 2000/04/27 : CIA-RDP78-05867A000401340022-4

PHOTO NO. 861321 LOT NO. R4212 MAP REFERENCE N15 LATTITUDE 42 58N LONGITUDE 126 49E

COUNTRY CHINA PROVINCE (KIRIN)

AREA NO	SUBJECT	SUBJECT	SUBJECT	SUBJECT	SUBJECT	SUBJECT	SUBJECT	SUBJECT
MAC290A	A32	A3J	D1B	AK4	AHL	D17		
HUA-TIEN				10	5	HAL	E	OIL
REFINERY				30	9	4	MI.	W
E OF TOWN				30				

25X1A

1, 7, 25, 24, 28

DATE OF PHOTO	TYPE	QUALITY	CLASS	NO. OF CARDS	SOURCE
JUNE 6 2 6	6	2	B	6	



CLASSIFICATION SECRET/NF CAPTIONED BY HFB

PHOTO NO. 861322 LOT NO. R4212 MAP REFERENCE N15 LATTITUDE 42 58'N LONGITUDE 126 43'E

COUNTRY CHINA		PROVINCE (KIRIN)							
AREA NO	SUBJECT	SUBJECT	SUBJECT	SUBJECT	SUBJECT	SUBJECT	SUBJECT	SUBJECT	SUBJECT
WAC 290A	A32	A3J	AK4	AKF	A2E	AHL			
HUA-TIEN	⁵		¹⁰	HAL	¹⁵	OL	²⁰		
PLANT	²⁵	2	³⁰	N	³⁵	OF	⁴⁰	TOWN	
	⁴⁵		⁵⁰						

25X1A



14, 24, 25, 27, 28


DATE OF PHOTO	TYPE	QUALITY	CLASS	NO. OF CARDS
JUNE 6 2 6		2	B	6
CLASSIFICATION SECRET/NF			CAPTIONED BY KFB	

Approved For Release 2000/04/27 : CIA-RDP78-05867A000401340022-4

PHOTO NO. 861323 LOT NO. 124210 MAP REFERENCE NPIC LATITUDE 26 14N LONGITUDE 112 57E

COUNTRY CHINA PROVINCE (HUNAN)

AREA NO	SUBJECT	SUBJECT	SUBJECT	SUBJECT	SUBJECT	SUBJECT	SUBJECT	SUBJECT
WAL 497B	A2A	D42	D7B	AKU	AKW	AHL	ALT	D33
YUNG	⁵ -	H\$	ING	¹⁰	NR)	¹⁵	COAL	²⁰
MINE	²⁵	12	Mi	³⁰	NW	³⁵	OF	CI
X	⁴⁵			⁵⁰				

25X1A



1 14 18 27 28

DATE OF PHOTO	TYPE	QUALITY	CLASS	NO. OF CARDS	SOL
MARCH 6 2	1	2	C	8	

CLASSIFICATION SECRET/AF CAPTIONED BY [Signature]


PHOTO NO.	851324	LOT NO.	R4212	MAP REFERENCE	C	LATITUDE	43 53N	LONGITUDE	126 32E							
COUNTRY	CHINA			PROVINCE (KIRIN)												
AREA NO	NAL 290 A	SUBJECT	AB7 AKF AK4	SUBJECT	D36	SUBJECT	ALG	SUBJECT	AKN							
	C	H	I	L	I	N	(S)	A	-	T	U	N	G	C	E	M
	E	N	T	P	L	A	N	T								

25X1A



DATE OF PHOTO	TYPE	QUALITY	CLASS	NO. OF CARDS
JUNE 6 2 6	6	2	B	6
CLASSIFICATION	CAPTIONED BY			
SECRET/NF	R&B			

PHOTO NO.	5861325	LOT NO.	R 49, 12	MAP REFERENCE	C	DATE	1974	GRID	11E 15E
COUNTRY	CHINA		PROVINCE (KWAIBO TUNG)						
AREA NO.	WIC 114A	SUBJECT	AKL	AKB	AKC	AKD	AKE	AHL	
		5			10			15	20
	CANTON				RAILROAD				YAR
	DIS	25	\$HOP		30	H\$	i	35	T\$UN
		45			50				

25X1A


DATE OF PHOTO	7, 24, 27, 28	TYPE	G	QUANTITY	2	CLASS	B	NO. OF CARDS	5
CLASSIFICATION	SECRET/NE		CAPTIONED BY						


Approved For Release 2000/04/27 : CIA-RDP78-05867A000401340022-4

PHOTO NO. CO 1025 LOT NO. R 42 12 MAP REFERENCE C LATITUDE 23 10 N LONGITUDE 113 14 E

COUNTRY CHINA PROVINCE (KWANGTUNG)

AREA NO	SUBJECT	SUBJECT	SUBJECT	SUBJECT	SUBJECT	SUBJECT	SUBJECT	SUBJECT
<u>WAL 614A</u>	<u>AKL</u>	<u>AHL</u>	<u>AKF</u>	<u>AKY</u>				
<u>CANTON</u>			¹⁰ <u>RAIL</u>	<u>ROAD</u>	¹⁵ <u>REF</u>			
<u>AIR</u>	²⁵ <u>SHOP</u>		³⁰ <u>ON</u>	<u>N</u>	³⁵ <u>EDGE</u>	<u>O</u>		
<u>F</u>	⁴⁵ <u>CITY</u>		⁵⁰					

25X1A



DATE OF PHOTO	TYPE	QUALITY	CLASS	NO. OF CARDS
<u>MARCH 6 26</u>	<u>6</u>	<u>2</u>	<u>B</u>	<u>24</u>

CLASSIFICATION SECRET/NF CAPTIONED BY REB

PHOTO NO. 861327 LOT NO. R 42. 12 MAP REFERENCE C 23 ~~SEN~~ 113 14E

COUNTRY		PROVINCE						SUBJECT		SUBJECT		SUBJECT	
CHINA		(KWANG TUNG)											
AREA NO.	SUBJECT	SUBJECT	SUBJECT	SUBJECT	SUBJECT	SUBJECT	SUBJECT	SUBJECT	SUBJECT	SUBJECT	SUBJECT	SUBJECT	
WAL 614A	AB7	PKF	AHL	AKU									
CANTON			CEMENT										

25X1A



DATE OF PHOTO	TYPE	QUALITY	CLASS	NO. OF CARDS
MARCH 6 26 2			B	4
CLASSIFICATION				CAPTIONED BY
SECRET/NF				RFB

PHOTO NO.	861828	LOT NO.	K4212	MAP REFERENCE	NPIC	LATITUDE	25 56N	113 13E			
COUNTRY	CHINA		PROVINCE	(HUNAN)							
AREA #1	WAC 1498D	SUBJECT	A4F	SUBJECT	D36	SUBJECT	AK4	SUBJECT	AKF	SUBJECT	C62
	CHIAO-KO		4		10		(D) WO		15		THERM
	AL		25		30		PLANT		35		40
			45		50						

25X1A



67, 17, 27, 28

DATE OF PHOTO	TYPE	QUALITY	CLASS	NO. OF CARDS
MAR 62	6	3	B	5
CLASSIFICATION	CAPTIONED BY			
SECRET/INF	KLB			

GPO 918791

PHOTO NO.	861329	LOT NO.	R4212	MAP REFERENCE	C	LATITUDE	25 49N 113 01E										
COUNTRY	CHINA		PROVINCE (HUNAN)														
AREA NO.	WAC 498D	SUBJECT	AIN	SUBJECT	D36	SUBJECT	AHL	SUBJECT	AKU	SUBJECT	ALT	SUBJECT	AKF	SUBJECT		SUBJECT	
	CHEN	5	-H	10	EN						15						20
	AGE	25	AREA	30							35						40
		45		50													

25X1A



DATE OF PHOTO	7, 16, 24, 27, 28, 29	TYPE	6	QUALITY	2	CLASS	B	NO. OF CARDS	6
CAPTURED BY	REB								
CLASSIFICATION	SECRET/NF								

GPO 9:6781

PHOTO NO.	861330	LOT NO.	R4212	MAP REFERENCE	C	LATITUDE	25 49N 113 01E										
COUNTRY	CHINA		PROVINCE	(HUNAN)													
AREA NO.	WAC 498D	SUBJECT	AKL	SUBJECT	AK\$	SUBJECT	AHL	SUBJECT	AKU	SUBJECT	CG2	SUBJECT	AJC	SUBJECT		SUBJECT	
			5				10				15						20
			CHEN		H		1				RA						ILROAD
			25				30				35						40
			YARD		\$		4				REPAIR						\$HOP
			45				50										
			\$														

ON NORTH EDGE OF CITY.

25X1A



DATE OF PHOTO	MARCH 6 2	TYPE	6	QUALITY	2	CLASS	B	NO. OF CARDS	6
CLASSIFICATION	SECRET/NF			CAPTIONED BY REB					

PHOTO NO.	861331	LOT NO.	E4212	NO. REFERENCE	C	DATE	27 5/1 N 113 07E
COUNTRY	CHINA		PROVINCE	(HUMAN)			
AREA NO.	WAC 498 A	SUBJECT	A4F	SUBJECT	AK4	SUBJECT	D56
		SUBJECT	CHOU	SUBJECT	10	SUBJECT	(D) HERMAL
		SUBJECT	PLANT	SUBJECT	30	SUBJECT	15
		SUBJECT		SUBJECT	50	SUBJECT	35
		SUBJECT		SUBJECT		SUBJECT	40
		SUBJECT		SUBJECT		SUBJECT	
		SUBJECT		SUBJECT		SUBJECT	
		SUBJECT		SUBJECT		SUBJECT	

25X1A



DATE OF PHOTO	TYPE	QUALITY	CLASS	NO. OF CARDS	SOURCE
MAR 6 2	6	2	B	5	
CAPTIONED BY					

CLASSIFICATION SECRET/NE

Approved For Release 2000/04/27 : CIA-RDP78-05867A000401340022-4

PHOTO NO. 861882 LOT NO. 24212 MAP REFERENCE C LATITUDE 27 53N 113 07E

COUNTRY CHINA PROVINCE (HUNAN)

AREA NO	SUBJECT	SUBJECT	SUBJECT	SUBJECT	SUBJECT	SUBJECT	SUBJECT	SUBJECT
WAC 498 A	A.F.V	AKF	AKU	AHL				
C. H U -	5	C H O U	10	R A I L	15	R O A D &	20	E
23	23	23	30	30	35	35	40	40
45	45	45	50	50	50	50	50	50
OR	PHOP							UNFACTURING

25X1A



DATE OF PHOTO	TYPE	QUALITY	CLASS	NO. OF CARDS	SOURCE
MAR 6 2 6 2			B	4	

SECRET/NF

Approved For Release 2000/04/27 : CIA-RDP78-05867A000401340022-4

GPO 9:879 1

Approved For Release 2000/04/27 : CIA-RDP78-05867A000401340022-4

PHOTO NO. 861583 LOT NO. R-412 MAP REFERENCE C LATITUDE 45 50N 126 43 E

COUNTRY CHINA PROVINCE (HEILONGJIANG)

AREA NO	SUBJECT	SUBJECT	SUBJECT	SUBJECT	SUBJECT	SUBJECT	SUBJECT	SUBJECT
W00983D	AB7	D36	AKF	AHL	AKG	ALT		
HARBIN	5	1	10	HARBIN	15	C	E	N
T	23	PLANT	30		35			
	45		50					

25X1A



7, 25, 28, 29, 27, 29

DATE OF PHOTO	TYPE	QUALITY	CLASS	NO. OF CARDS	SC
June 6 2	6	1	B	6	

CLASSIFICATION SECRET/NP CAPTIONED BY CB

Approved For Release 2000/04/27 : CIA-RDP78-05867A000401340022-4

PHOTO NO.	861381	LOT NO.	R4212	MAP REFERENCE	C	LATITUDE	45 42 N	LONGITUDE	126 41 E
COUNTRY	CHINA		PROVINCE (HEILUNGKIANG)						
AREA NO.	WAC 283 D	SUBJECT	A4F	SUBJECT		SUBJECT		SUBJECT	
	H	A	R	B	⁵ I	N	¹⁰ N	¹⁵ E	²⁰ T
	P	O	W	E	²⁵ R	P	L	A	³⁰ N
	R	B	I	N	⁴⁵				⁴⁰



DATE OF PHOTO	TYPE	QUALITY	CLASS	NO. OF CARDS
June	62	62	B	1
CLASSIFICATION	SECRET/NF		CAPTIONED BY RCB	

PHOTO NO.	861885	IC ^o NO.	R4212	MAP REFERENCE	C	COORDINATES	45 45 N 126 38 E
COUNTRY	CHINA		PROVINCE (HEILUNGKIANG)				
AREA NO	WAC 283 D	SUBJECT	A4F	SUBJECT	AKF	SUBJECT	AKU C62
	H A R B I N				①	H E R M A N	L P O W E
	R P L A N T						

25X1A



DATE OF PHOTO	6, 7, 17, 27, 28	TYPE	6	QUALITY	3	CLASS	B	NO. OF CARDS	4
CLASSIFICATION	SECRET/NF		CAPTIONED BY		RFB				

GPO 816781

PHOTO NO.	861336	LOT NO.	14712	MAP REFERENCE	C	LATITUDE	27 4 N	112 4 E									
COUNTRY	CHINA		PROVINCE (HUNAN)														
AREA NO.	WUC 477 B	SUBJECT	AAC	SUBJECT	A42	SUBJECT	D34	SUBJECT	DIC	SUBJECT	AKU	SUBJECT	DIB	SUBJECT		SUBJECT	
	H	\$	I	A	N	G	-	H	\$	I	A	N	G	(N R)	#	H	Y
	D	R	O	P	O	W	E	R	D	A	M	O	N	L	I	E	
	N	-	\$	H	U	I	(R	I	V	E)	19 MILES <u>WSW</u>)					

5 OF CITY

25X1A



DATE OF PHOTO	1, 17, 28, 29	TYPE		QUALITY		CLASS		NO. OF CARDS	6	SOURCE	
CLASSIFICATION	SECRET/NF		CAPTIONED BY		RFB						

PHOTO NO.	851337	LOT NO.	R4212	MAP REFERENCE	C	LATITUDE	27 44 N	LONGITUDE	112 12 E
COUNTRY	CHINA		PROVINCE	(HUNAN)					
ADJA NO.	WAC 497 B	SUBJECT	ABT AKU	SUBJECT	D15 D33	SUBJECT	C38 AKF	SUBJECT	
	H \$	5	1 A N G - H \$	10	1 A N G	15	(N R)		20
	M E N T	25	P L A N T	30	2 0	35	M I.	W	40
	F C I T Y	45		50					

25X1A



DATE OF PHOTO	TYPE	QUALITY	CLASS	NO. OF CARDS	FOR
MAR 6 2 6		3	B	6	
CLASSIFICATION	SECRET/NF		CAPTIONED BY LGB		

PHOTO NO. 861328 LOT NO. R4212 MAP REFERENCE C LATITUDE 27 49N 112 55E

COUNTRY CHINA PROVINCE (HUNAN)

AREA NO	SUBJECT	SUBJECT	SUBJECT	SUBJECT	SUBJECT	SUBJECT	SUBJECT	SUBJECT
WGC 497B	AEB	D35	ACT	C62	AHL	AKE		
H S I A N G - T A N					E L E C T R I C			
A L E Q U I P M E N T					P L A N T.			

25X1A



6, 7, 21, 23, 24, 27, 28, 2

DATE OF PHOTO	TYPE	QUALITY	CLASS	NO. OF CARDS
MARCH 6 7 6	6	2	B	6

CLASSIFICATION SECRET/NF CAPTIONED BY JEB

PHOTO NO.	861829	LOT NO.	K 42121	MAP REFERENCE	C	LATITUDE	38 56N	LONGITUDE	121-39E
COUNTRY	CHINA		PROVINCE (LIAONING)						
AREA NO	NAC 381B	SUBJECT	AGG ALA AB	SUBJECT		SUBJECT		SUBJECT	
	DAIR	REN		10	HIPBU		15	LDING	20
	YARD			30			35		40
				45					
				50					

25X1A




DATE OF PHOTO	TYPE	QUALITY	CLASS	NO. OF CARDS	SOFT
June 6 2 6	2	B	3		
CLASSIFICATION	SECRET/NF		CAPTIONED BY		
			AFB		

PHOTO NO. 851340 LOT NO. R4212 MAP REFERENCE C LATITUDE 38 54 N 121 35 E

COUNTRY CHINA PROVINCE (LIAONING)

AREA NO. WAC 381B	SUBJECT AHF	SUBJECT C02	SUBJECT AHL	SUBJECT AKF	SUBJECT	SUBJECT	SUBJECT	SUBJECT
DAI REN			AMANG		GAWA			TH
ERMAL		POWER			PLANT			



6, 7, 17, 27

DATE OF PHOTO	TYPE	QUALITY	CLASS	NO. OF CARDS	SC
June 6 26	6	2	B	4	

CLASSIFICATION ~~SECRET~~/NF CAPTIONED BY TEB

PHOTO NO.	861341	LOT NO.	14212	MAP REFERENCE	C	LATITUDE	38 55 N	LONGITUDE	121 39 E
COUNTRY	CHINA		PROVINCE (LIAONING)						
AREA NO	WGC 3813	SUBJECT	AHP	SUBJECT	AKF	SUBJECT	AKB	SUBJECT	C62
	D	A	R	E	N	5	10	15	20
	R	E	F	I	N	E	R	Y	
						25	30	35	40
						45	50		
25X1A									
6, 7, 24, 25, 27									
DATE OF PHOTO	TYPE	QUALITY	CLASS	NO. OF CARDS	SOURCE				
June 6	2	6	2	3	4				
CLASSIFICATION	SECRET/INT			CAPTIONED BY		M/G			

Approved For Release 2000/04/27 : CIA-RDP78-05867A000401340022-4

PHOTO NO. 861342 LOT NO. R4212 MAP REFERENCE C LATITUDE 38 55N LONGITUDE 121 41E

COUNTRY CHINA PROVINCE (LIAONING)

AREA NO	SUBJECT	SUBJECT	SUBJECT	SUBJECT	SUBJECT	SUBJECT	SUBJECT	SUBJECT	SUBJECT
WAC 3818	AIN	ALA	AIC	AIP	AKU	DIB	AKF		
	DAIREN		POLE		STORAGE				

25X1A



DATE OF PHOTO	TYPE	QUALITY	CLASS	NO. OF CARDS	SOURCE
June 6 2	6	2	B	7	

CLASSIFICATION SECRET/NF CAPTIONED BY RFB

Approved For Release 2000/04/27 : CIA-RDP78-05867A000401340022-4

PHOTO NO.	861343	LOT NO.	R 4212	MAP REFERENCE	C	LATITUDE	38 55 N	LONGITUDE	121 39 E
COUNTRY	CHINA		PROVINCE (LIAONING)						
AREA NO.	WAC 381B	SUBJECT	367	SUBJECT	DIB	SUBJECT		SUBJECT	
	D A I R E N				M	10	L I T A R Y		15
	R A C K	25	\$		A R E A	30			35
		45				50			40

25X1A



DATE OF PHOTO	13, 7	TYPE		QUALITY		CLASS	B	NO. OF CARDS	2	SOURCE	
CLASSIFICATION	SECRET/NF		CAPTURED BY		RFB						

Approved For Release 2000/04/27 : CIA-RDP78-05867A000401340022-4

PHOTO NO.	861344	LOT NO.	21212	MAP REFERENCE	C	LATITUDE	38 50 N	LONGITUDE	121 37 E										
COUNTRY	CHINA		PROVINCE (LIAONING)																
AREA NO.	WGC 381B	SUBJECT	A9F	SUBJECT	ALA	SUBJECT	D21	SUBJECT	AL7	SUBJECT	AKF	SUBJECT	AKN	SUBJECT		SUBJECT			
	D	A	I	R	E	N	5	10	T	E	E	L	15	P	L	A	N	T	20
	(D)	A	I	K	A		25	30				35						40	
							45	50											
										25X1A									
DATE OF PHOTO		TYPE		QUALITY		CLASS		NO. OF CARDS		SOURCE OF									
June 6 2		6		2		E		6											
CLASSIFICATION										CAPTIONED BY									
SECRET/AF										AF									

PHOTO NO.	861345	LOT NO.	24212	MAP REFERENCE	C	LATITUDE	38 58N	LONGITUDE	121 38E		
COUNTRY	CHINA		PROVINCE (LIAONING)								
AIRCEL NO.	WAC 381B	SUBJECT	A4F	SUBJECT	ADP AD 1	SUBJECT	ALA AKN	SUBJECT	AK\$ ALC	SUBJECT	CG2
	DAIREN				10 -	POWER	15		PLAN	20	
	T;	2 -	25	SODA	30	PLANT;	35	3 -	CHE	40	
	MICAL	45		COMBINE	50						

1- KAN-CHING-TZU THERMAL POWER PLANT;
 2- SODA PLANT; 3- CHEMICAL COMBINE.

25X1A




DATE OF PHOTO	6 2	TYPE	6 2	QUALITY	B	NO. OF CARDS	8	SOURCE	
CLASSIFICATION	SECRET/NF			CAPTIONED BY		AFB			

PHOTO NO. 861349 LOT NO. 14210 MAP REFERENCE C LATITUDE 38 56 N 121 14 E

COUNTRY CHINA PROVINCE (LIAONING)

AREA NO	SUBJECT	SUBJECT	SUBJECT	SUBJECT	SUBJECT	SUBJECT	SUBJECT	SUBJECT
WAC 381B	AB7	AKU	AHL					
DAIR EN			CEMENT				PLAN	

25X1A



24 25, 28

DATE OF PHOTO	TYPE	QUALITY	CLASS	NO. OF CARDS	SC
June 6 2	6	2	6	3	

CLASSIFICATION SECRET/NF

CAPTIONED BY XCB

Approved for Release 2000/04/27 : CIA-RDP78-05867A000401340022-4

PHOTO NO. 861347 LOT NO. R 4212 MJR REFERENCE C LATITUDE 38 58N 121 39E

COUNTRY CHINA PROVINCE (LIAONING)

AREA NO	SUBJECT	SUBJECT	SUBJECT	SUBJECT	SUBJECT	SUBJECT	SUBJECT	SUBJECT
<u>WGC 3813</u>	<u>A16</u>	<u>ALA</u>	<u>C62</u>	<u>AHL</u>	<u>D21</u>	<u>AKF</u>	<u>D33</u>	<u>AKU</u>
<u>DAIREN</u>	<u>5</u>		<u>P</u>	<u>10</u>	<u>ET</u>	<u>RO</u>	<u>LE</u>	<u>M</u>
<u>FINERY</u>	<u>25</u>			<u>30</u>				
	<u>45</u>			<u>50</u>				

25X1A



1, 2, 7, 16, 24, 27, 28, 3

DATE OF PHOTO	TYPE	QUALITY	CLASS	NO. OF CARDS	SOURCE
<u>June 6 2</u>	<u>6</u>	<u>2</u>	<u>B</u>	<u>8</u>	


CLASSIFICATION SECRET/NF CAPTIONED BY LCB

PHOTO NO. 861348 LOT NO. R4712 MAP REFERENCE C LATITUDE 38 55 N LONGITUDE 121 38 E

COUNTRY CHINA PROVINCE (LIAONING)

AREA NO	SUBJECT	SUBJECT	SUBJECT	SUBJECT	SUBJECT	SUBJECT	SUBJECT	SUBJECT
WAC 381B	AKQ	AKF	AKB	CGQ	AJ2	AKW	AKG	
DAIRY	PLANT	YARD	1	RR	5	STN	2	G
			10	RR	15	STN	2	G
			30	RR	35	FREIGHT		
			50					

1 - RAILROAD PASSENGER STATION; 2 - PRODUCER GAS PLANT; 3 - RAILROAD FREIGHT YARD.



DATE OF PHOTO	TYPE	QUALITY	CLASS	NO. OF CARDS
JUNE 6 2	6	2	B	7

CAPTIONED BY FEB

PHOTO NO. 861349

LOT NO. R4212

MAP REFERENCE

C

LATITUDE

38 56N 121 40E

COUNTRY CHINA

PROVINCE (LIAONING)

AREA NO

NAC 381B

SUBJECT

ALA

SUBJECT

AKF

SUBJECT

AK\$

SUBJECT

AL3

SUBJECT

SUBJECT

SUBJECT

SUBJECT

DAIREN


MAIN

PORT

FA

CILITIE\$.

25X1A



6, 7, 27, 28, 30

DATE OF PHOTO

TYPE

QUALITY

CLASS

NO. OF CARDS

SOURCE

CLASSIFICATION SECRET/NE

CAPTIONED BY

KEB

Approved For Release 2000/04/27 : CIA-RDP78-05867A000401340022-4

PHOTO NO.	861359	LOT NO.	R4212	MAP REFERENCE	C	LATITUDE	38 55 N	121 38 E
COUNTRY	CHINA		PROVINCE	(LIAONING)				
AREA NO	WAC 381B	SUBJECT	AKL C62					
	DAIR	5 EN		10	LOCOMOTIVE			20
	EPAIR	35		30	FACILITY			40
		45		50				


25X1A



DATE OF PHOTO	TYPE	QUALITY	CLASS	NO. OF CARDS	SOURCE
June 6 2	6	2	B	2	
CLASSIFICATION	SECRET/NF		CAPTIONED BY SLB		

PHOTO NO.	861351	LOT NO.	R4212	MAP REFERENCE	C	LATITUDE	38 55N	121 35E										
COUNTRY	CHINA		PROVINCE (LIAONING)															
AREA NO	WAC 381B	SUBJECT	AFU	SUBJECT	AFV	SUBJECT	AKL	SUBJECT	CG2	SUBJECT	AKN	SUBJECT	ARF	SUBJECT	AKW	SUBJECT	ALT	
																		20
																		8
																		40
																		8

25X1A



DATE OF PHOTO	TYPE	QUALITY	CLASS	NO. OF CARDS
June 6 26	6	2	B	8
CLASSIFICATION	SECRET/NF		CAPTIONED BY	
			KEB	

Approved For Release 2000/04/27 : CIA-RDP78-05867A000401340022-4

Approved For Release 2000/04/27 : CIA-RDP78-05867A000401340022-4

PHOTO NO. 861353 LOT NO. R4273 MAP REFERENCE N18 LATITUDE 1152N LONGITUDE 0339W

COUNTRY UPPER VOLTA PROVINCE

AREA NO 88G SUBJECT C31 SUBJECT B61 SUBJECT SUBJECT SUBJECT SUBJECT SUBJECT SUBJECT

0 W A K A R A T Y P I C A L H O U

S E U S E D I N E X P E R I M E N T

T H E S E I N G D I V P F U M I G A N T T O

F L I G H T M A L A R I A

4-7

DATE OF PHOTO	TYPE	QUALITY	CLASS	NO. OF CARUS	SOURCE OF PHOTOGRAPH
JUL 6 2	5	1	4	2	STATINTL
CLASSIFICATION 000				CAPTIONED BY [Signature]	

PHOTO NO. 861351 LOT NO. R4273 MAP REFERENCE N18 LATTITUDE 1152N

COUNTRY UPPER VOLTA PROVINCE

AREA NO 88G SUBJECT C31 SUBJECT A61

0	U	A	K	A	R	A	10	R	O	O	M	15	S	H	O	W	I	N
5							20					25						
10							30					35						
15							20					25						
20							25					30						
25							30					35						
30							35					40						
35							40					45						
40							45					50						
45							50											

DISPENSE SER 5 USED IN EXPERIMENT TO FIGHT MALARIA.

7-9 DATE OF PHOTO JUL 6 2 TYPE 1 QUALITY 1 CLASS 4 NO. OF CARDS 2 SOURCE OF PHOTOGRAPH STATINTL

CLASSIFICATION 000 CAPTIONED BY [Signature]


Approved For Release 2000/04/27 : CIA-RDP78-05867A000401340022-4

26

Approved For Release 2000/04/27 : CIA-RDP78-05867A000401340022-4

PHOTO NO. 861356	LOT NO. R-4273	MAP REFERENCE C	LATITUDE 32 54N 13 12E	
COUNTRY LIBYA	PROVINCE TRIPOLI			
AREA NO 16P	SUBJECT C68	SUBJECT C9C	SUBJECT	SUBJECT
TRIPOLI	5	10	15	20
E	25	30	35	40
	45	50		

STATINTL



7-8-10	DATE OF PHOTO	TYPE	QUALITY	CLASS	NO. OF COPIES	SO
6	2	4	1	4	2	
CLASSIFICATION DUO						CAPTIONED BY JEC

Approved For Release 2000/04/27 : CIA-RDP78-05867A000401340022-4

PHOTO NO. 861357	LOT NO. R-4233	MAX REFERENCE C	PLATINUM 3254N 13 12E
COUNTRY LIBYA	PROVINCE TRIPOLI		
AREA NO. 16P	SUBJECT C66	SUBJECT C9C	SUBJECT
	5	10	15
TRIPOLI		TREES	SECTION
	25	30	35
E			
	45	50	55

DATE OF PHOTO 7-8-10	TYPE	QUALITY	CLASS	NO. OF CARDS	SO
6	2	4	1	4	2
CLASSIFICATION					CAPTIONED BY
DUO					JEC

STATINTL
[REDACTED]

GPO 918791

PHOTO NO. 861358	LOT NO. R 4223	MAP REFERENCE C	LATITUDE 32 54N 13 12E
COUNTRY LIBYA	PROVINCE TRIPOLI		
AREA NO. 16P	SUBJECT C66	SUBJECT C9C	
	5	15	20
	25	30	35
	40	45	50
TRIPOLI			
THEATRE POSTER			

STATINTI

DATE OF PHOTO 7-8-10	TYPE	QUALITY	CLASS	NO. OF CARDS	SO
	6	2	4	1	4
CLASSIFICATION	DUO				
	JCC				

Approved For Release 2000/04/27 : CIA-RDP78-05867A000401340022-4

PHOTO NO. 861359 LOT NO. 4223 MAP REFERENCE C LATITUDE 37 54N LONGITUDE 112 10E

COUNTRY Laos PROVINCE Champasak

AREA NO	SUBJECT	SUBJECT	SUBJECT	SUBJECT	SUBJECT	SUBJECT	SUBJECT	SUBJECT
1610	000	09C	042					
	5			10			15	20
				50			35	40
	23			50				
	45							

7-1510
 DATE OF PHOTO TYPE QUALITY CLASS NO. OF CARDS 50
 6 2 4 1 3

CLASSIFICATION Approved For Release 2000/04/27 : CIA-RDP78-05867A000401340022-4
 CAPTIONED BY

PHOTO NO. 861360		LOT NO. R-4223		MAP REFERENCE	LATITUDE					
COUNTRY LIBYA		PROVINCE								
AREA NO. 6P	SUBJECT AH2	SUBJECT AHG	SUBJECT	SUBJECT	SUBJECT	SUBJECT	SUBJECT	SUBJECT	SUBJECT	
P	O	T	A	T	O	E	F	A	R	M.
					10				15	20
					25				30	35
					40				45	50
24		STAFINTI								
DATE OF PHOTO	TYPE	QUALITY	CLASS	NO. OF CARDS						
6 2 4	1	4	2							
CLASSIFICATION		CAPTIONED BY								
OVO		JSC								

PHOTO NO. 861361 LOT NO. R-4109 MAP REFERENCE LATTITUDE LONGITUDE

COUNTRY UBSR PROVINCE

AREA NO N SUBJECT BHO 97F 92A SUBJECT SUBJECT SUBJECT SUBJECT SUBJECT

M	E	T	E	O	R	O	L	O	G	I	C	A	L	E	C	K	E

APPARENTLY USED FOR
 display purposes in a public park.
 See CIA [bot.]
 (H)

DATE OF PHOTO	TYPE	QUALITY	CLASS	NO. OF CARDS	SOURCE OF PHOTOGRAPH
	4	2	4	3	NEPSZERU TECHNIKA, Vol. XI, No 7, Jul 62, BUDAPEST
CLASSIFICATION OUA					CAPTIONED BY VCW

PHOTO NO. 861362 LOT NO. R-4109 MAP REFERENCE _____ LATITUDE _____

COUNTRY USSR PROVINCE _____

AREA NO	SUBJECT	SUBJECT	SUBJECT	SUBJECT	SUBJECT	SUBJECT	SUBJECT	SUBJECT
<u>N</u>	<u>BHO</u>	<u>97F</u>	<u>92A</u>					

NOSE OF METEOROLOGIC
AL ROCKET WITH BENBI
NG DEVICES OF ON-BOARD

INSTRUMENTATION, APPARENTLY USED FOR DISPLAY
PURPOSES IN A PUBLIC PARK. SEE CIA [center]

(4)

DATE OF PHOTO	TYPE	QUANTITY	CLASS	NO. OF CARDS	SOURCE OF PHOTOGRAPHY
		<u>4</u>	<u>2</u>	<u>4</u>	<u>3</u>

CLASSIFICATION OWO CAPTIONED BY VLW SOURCE OF PHOTOGRAPHY NEPSZERU TECHNIKA,
VOL. XI, No 7, Jul 67
BUDAPEST

Approved For Release 2000/04/27 : CIA-RDP78-05867A000401340022-4
SECRET

Next 1 Page(s) In Document Exempt

Approved For Release 2000/04/27 : CIA-RDP78-05867A000401340022-4

Approved For Release 2000/04/27 : CIA-RDP78-05867A000401340022-4

PHOTO NO. 861865 LOT NO. R-4122 MAP REFERENCE C LATITUDE 32 29N 03 40E

COUNTRY ALGERIA PROVINCE GHARDAIA

AREA NO	SUBJECT	SUBJECT	SUBJECT	SUBJECT	SUBJECT	SUBJECT	SUBJECT	SUBJECT
54P	C9C	216	C74					
GHARDAIA				15	MO & LEM &			20 PR
EPARING				30	BALLOT &			40 FOR
ELECTION				50	IN			TOWN NAAC.

7-8

STATINTL

DATE OF PHOTO	TYPE	QUALITY	CLASS	NO. OF CARDS	
July 62	4	2	4	3	[REDACTED]
CLASSIFICATION				CAPTIONED BY	
000				JTC	

FORM NO. 1 Jan 56 Approved For Release 2000/04/27 : CIA-RDP78-05867A000401340022-4 GPO 318791

PHOTO NO.	001300	LOT NO.	R-4122	MAP REFERENCE	C	LATITUDE	36 47N	03 03E
COUNTRY	ALGERIA		PROVINCE					
	ALGERIA		ALGERIA					
AREA NO	249	SUBJECT	C94	SUBJECT	C9A	SUBJECT	C9C	
	5			10		15		20
	A	L	G	I	E	R		
	N	G		30		35		40
				50				

STATINTL

7-8-9					
DATE OF PHOTO	TYPE	QUALITY	CLASS	NO. OF CASDS	
July 62	4	2	4	3	
CLASSIFICATION	CAPTIONED BY				
000	Joe				

PHOTO NO. 861367	LOT NO. R-4122A	MAP REFERENCE C	LATITUDE 36 47N 03 03E	
COUNTRY ALGERIA	PROVINCE ALGERIA			
AREA NO. 24P	SUBJECT C76	SUBJECT C44	SUBJECT	SUBJECT
A	5	10	15	20
ALGERIA		M O S L E M S	E	E
U R O P E A N	25	30	35	40
T O	45			
V O T E				

STATINTL

7-8	DATE OF PHOTO	TYPE	QUALITY	CLASS	NO. OF CARDS
July 6	2	4	2	4	2
CLASSIFICATION	DUD		CAPTIONED BY JTC		

Approved For Release 2000/04/27 : CIA-RDP78-05867A000401340022-4

PHOTO NO. 861368 LOT NO. R-4-22-A MAP REFERENCE 0 DATES 20-7-62

COUNTRY Algeria PROVINCE Algiers

AREA NO	SUBJECT	SUBJECT	SUBJECT	SUBJECT	SUBJECT	SUBJECT	SUBJECT	SUBJECT
24P	CSF	CSL						
A 1 G				10				20
				30				40
				45				

STATINTI

DATE OF PHOTO	TYPE	QUALITY	CLASS	NO. OF CARDS	CAPTIONED BY
July 6 2				2	

PHOTO NO.	861369	LOT NO.	R-4122A	MAP REFERENCE	C	LATITUDE	36 47N	0 3 03E
COUNTRY	ALGERIA		PROVINCE	ALGIER\$				
AREA NO.	24P	SUBJECT	CSF	SUBJECT	CSL	SUBJECT		SUBJECT
ALGERIA				10	INDEPENDENCE			20
E				25	CELEBRATION.			40
				45				50

STATINTL

7-8-	DATE OF PHOTO		TYPE	QUALITY	CLASS	NO. OF CARDS	
July	6	2	A	2	4	2	
CLASSIFICATION	DVD		CAPTIONED BY		JFC		

Approved For Release 2000/04/27 : CIA-RDP78-05867A000401340022-4

NO. 3370	LOT NO. K-4122A	MAP REFERENCE C	LATITUDE 36 47N	LONGITUDE 03 03E
COUNTRY ALGERIA		PROVINCE ALGERE		
AREA NO. 24P	SUBJECT CSF	SUBJECT C5L	SUBJECT	SUBJECT
A	L	G	E	R
E	C	E	L	E
B	R	A	T	I
I	O	N		

7-8						STATINTL
DATE OF PHOTO	TYPE	QUALITY	CLASS	NO. OF CARDS		
JULY 6 24	4	2	4	2		
CLASSIFICATION OVD						CAPTIONED BY JBC




PHOTO NO. 861871 LOT NO. R4278 MAP REFERENCE C LATITUDE 34-36S LONGITUDE 58-27W

COUNTRY Argentina PROVINCE Buenos Aires

AREA NO. 1314 SUBJECT C52

BUENOS AIRES TACUAR
 ORGANIZATION STAGE
 DEMONSTRATION IN

LAVALLE STREET. WITH ARMS
 IN TYPICAL NAZI-STYLE SALUTE
 THEY STAGE ATTACK AGAINST
 JEWS.

STATINTI

DATE OF PHOTO	TYPE	QUALITY	CLASS	NO. OF CARDS
Sept 62	4	1	4	1
CLASSIFICATION		CAPTIONED BY		
OUD		JP		

PHOTO NO. 861372 LOT NO. R4278 MAP REFERENCE C LATITUDE 18-32N 72-20W

COUNTRY Haiti PROVINCE

AREA NO	SUBJECT	SUBJECT	SUBJECT	SUBJECT	SUBJECT	SUBJECT	SUBJECT
23E	CIG	CIG					
P O R T	A U	P R I N C I P A L				N E W	L
Y	B U I L T	P O L I C E				B A R R A	A
C K \$.							

5 STORY BLDG U.C IN BG
WILL BE TAX OFFICES

STATINTL

DATE OF PHOTO	TYPE	QUALITY	CLASS	NO. OF CARDS
7-8 August 62	3	1	4	2
CLASSIFICATION OCU		CAPTIONED BY JP		

PHOTO NO.	861873	LOT NO.	06 R428	MAP REFERENCE		LATITUDE	39 40N	66 58E
COUNTRY	USSR							
AREA NO.	0337N	SUBJECT	C18	SUBJECT		SUBJECT		SUBJECT

(7,10)

DATE OF PHOTO	TYPE	QUALITY	CLASS	NO. OF CARDS	SOURCE OF PHOTOGRAPH
	4	2	4	1	STATINTL
CLASSIFICATION	EVD				CAPTIONED BY
					RL

PHOTO NO.	861371	LOT NO.	06 R 4085	MAP REFERENCE		LATITUDE	41 20 N	LONGITUDE	69 18 E
COUNTRY	USSR								
AREA NO.	D 308 N	SUBJECT	AKG AK2						
				10		15			20
	T A S H K E N T				1 L - 1 8				C O O T
		25		30		35			40
	O T	T A S H K E N T							A I R P O R T
		45		50					

(20, 31)

DATE OF PHOTO	TYPE	QUALITY	CLASS	NO. OF CARDS	SOURCE OF PHOTOGRAPH
	4	2	4	2	STATINTL
CLASSIFICATION	OUD				CAPTIONED BY

PHOTO NO.	861375	LOT NO.	R 4278	MAP REFERENCE	C	LATITUDE	3647N	LONGITUDE	0503E
COUNTRY	ALGERIA		PROVINCE						
	ALGERIA								
AREA NO.	24P	SUBJECT	251	244	211				
	A L G E R I A	E R S	(NR)				15	B E N	B E L L
	A V S	30	20				35	W A T C H	T H
	E I R	45	50					O N R D	N R C I T Y

3-8	DATE OF PHOTO	TYPE	QUALITY	CLASS	NO. OF CARDS	STAMP	PHOTOGRAPH
5 Apr 62	4	1	4	3			
CLASSIFICATION	000	CAPTIONED BY					

PHOTO NO.	861376	LOT NO.	R4978	MAP REFERENCE	C	LATITUDE	3616N	LONGITUDE	02 43E
COUNTRY	ALGERIA			PROVINCE ALGIERA					
AREA NO.	24P	SUBJECT	251	SUBJECT	211	SUBJECT	2BC	SUBJECT	
		5			10			15	20
	MEDAEA		(NR)				TR	OPS	OF
		25			30			35	40
	WILLAYA		A		IV				RETREAT
		45			50				T
	OWARDS								CITY

3-8	DATE OF PHOTO	TYPE	QUALITY	CLASS	NO. OF CARDS	SOURCE OF PHOTOGRAPH
5 SEP 62		4	1	4	3	STATINTL
CLASSIFICATION	000		CAPTIONED BY		Jm	

PHOTO NO. 861377 LOT NO. R4278 MAP REFERENCE C LATITUDE 3647N LONGITUDE 0303E

COUNTRY		PROVINCE							
ALGERIA		ALGIERA							
AREA NO	SUBJECT	SUBJECT	SUBJECT	SUBJECT	SUBJECT	SUBJECT	SUBJECT	SUBJECT	SUBJECT
24P	2BC	2JI	2LK	2JF					
A	L	G	E	R	S	C	O	M	M
5	10	15	20	25	30	35	40	45	50
Q	U	I	P	P	E	R	A	R	M
25	30	35	40	45	50	55	60	65	70
F	O	N	C	E	S	M	O	V	E
43	48	53	58	63	68	73	78	83	88
TO STAGE VICTORY PARADE AT SPORTS STADIUM.									

3-8	DATE OF PHOTO	TYPE	QUALITY	CLASS	NO. OF CARDS	SOURCE OF THE PHOTO
	9 SEP 62	4	1	4	4	[REDACTED]
CLASSIFICATION	000					CAPTIONED BY
						ofm

PHOTO NO. 201378		LOT NO. R4978		MAP REFERENCE HLB		LATITUDE 3553N		LONGITUDE 0245E						
COUNTRY ALGERIA				PROVINCE ALGER										
AREA NO. 24P		SUBJECT 214	SUBJECT 231	SUBJECT	SUBJECT	SUBJECT	SUBJECT	SUBJECT	SUBJECT					
B	O	R	H	A	R	I	(NR)	B	O	L	D	E	R	S
O	F	B	E	N	B	E	L	L	H	S	I	R	O	P
S	W	I	T	H	R	E	C	U	L	L	L	S	R	U

3-8		DATE OF PHOTO	TYPE	QUALITY	CLASS	NO. OF CARDS	SOURCE OF PHOTOGRAPH		
3 SEPT 62		↓	1	4	2	STATINTL			
CLASSIFICATION				CAPTIONED BY		[REDACTED]			
000				[Signature]					

PHOTO NO.	561379	LOT NO.	R3508	REF ID	48352	INDEX	1852											
COUNTRY	Czechoslovakia	PROVINCE	SLOVAKIA															
AREA NO.	327M	SUBJECT	RAV	SUBJECT		SUBJECT		SUBJECT		SUBJECT		SUBJECT		SUBJECT		SUBJECT		

Interior view: ~~refinery~~ Aluminum pl't, bauxite
 Refinery in Ziar nad Hronom, Slovakia
 (13)

DATE OF PHOTO		TYPE		QUALITY		CLASS		NO. OF CARDS	1	SOURCE OF PHOTOGRAPH	Veda a Zivot
			1	2		4				#12	1961
CLASSIFICATION	Seco			CAPTIONED BY	[Signature]					[Signature]	

PHOTO NO.	861380	LOT NO.	R 350V	CLASS.	C	DATE	1950	TYPE	WHITE
COUNTRY	Czechoslovakia	PROVINCE	MORAVIA-SILEZIA						
AREA NO.	227M	SUBJECT	AAF						
				10			15		20
				30			35		40
				45					

OSTRAVA
 RD, K GOTTWALD METAL
 LUGICAL CUM BING

Interview view
 Control center, the Regiment Bittowach
 Metal Contour, Ostrava, CSR

DATE OF PHOTO	TYPE	QUALITY	CLASS	NO. OF CARDS	SOURCE OF PHOTOGRAPH
	1	2	4	1	Veda a život, 414, 1961
CLASSIFICATION	One		CAPTIONED BY		(P21)

PHOTO NO. 861881		LOT NO. R 3501		CLASSIFICATION C		INSTRUMENT		2450 W 7811	
COUNTRY Czechoslovakia			PROVINCE MORAVIA - SILEZIA						
AREA NO. 227M		SUBJECT A99		SUBJECT		SUBJECT		SUBJECT	
D S T R A V A		B F U R N A C E		K G O T T W A L D		M E T A L L I C		20	
G I C A L		C O M B I N E						40	
<p>Interior view -</p> <p>Vertical furnace, Manganese Metall</p> <p>Cross, Ostrava (iv)</p>									
DATE OF PHOTO		TYPE 1 2		CLASS 4		NO. OF CARDS 1		SOURCE OF PHOTOGRAPH Veda a Junt, #12, 1961	
CLASSIFICATION		ono		CAPTIONED BY		[Signature]			

Approved For Release 2000/04/27 : CIA-RDP78-05867A000401340022-4

PHOTO NO.	861882	LOT NO.	R3108	MAP REFERENCE	C	LATITUDE	4950N	LONGITUDE	1817E
COUNTRY	Czechoslovakia		PROVINCE MORAVIA-SILEZIA						
AREA NO.	227M	SUBJECT	RA9	SUBJECT		SUBJECT		SUBJECT	
				10	K		15	G O T T W A L D	20
				25			35	C O M B I N	40
				45			50	E K U N C I C E	
DATE OF PHOTO		TYPE		QUALITY		CLASS		NO. OF CARDS	SOURCE OF PHOTOGRAPH
			1	2	4			1	Veda a Zivot, #12, 1961
CLASSIFICATION									(P774)

Approved For Release 2000/04/27 : CIA-RDP78-05867A000401340022-4

Approved For Release 2000/04/27 : CIA-RDP78-05867A000401340022-4

PHOTO NO. 861888	LOT NO. K3508	ADJ REFERENCE C	LATITUDE 4950	LONGITUDE 1817E
COUNTRY Czechoslovakia	PROVINCE MORAVIA-SILEZIA			
AREA NO. 327M	SUBJECT A99	SUBJECT	SUBJECT	SUBJECT
5	10	15	20	
O S T R A V A	K	G O T T W A L D		
25	30	35	40	
M E T A L L U R G I C A L		C O M B I N		
45	50			
E K U N C I C E				

DATE OF PHOTO	TYPE	QUANTITY	CLASS	NO. OF CARDS	SOURCE OF PHOTOGRAPH
		4	2	4	Veda a Zivot, #12, 1961
CLASSIFICATION	Duo			CAPTIONED BY	(P75-677)

Approved For Release 2000/04/27 : CIA-RDP78-05867A000401340022-4

PHOTO NO. 861851		LOT NO. 3508		SERIAL NO. 1111		IC NUMBER 1122	
COUNTRY Czechoslovakia				PROVINCE SLOVAKIA			
AREA NO. 327M	SUBJECT AAF	SUBJECT	SUBJECT	SUBJECT	SUBJECT	SUBJECT	SUBJECT
10	15	20	25	30	35	40	45
PODBREZOVA				STEEL MILL			
LL				MI			

Right

Conveyor line - steel mill in Podbrezov, CSR

(12)

DATE OF PHOTO	TYPE	QUALITY	CLASS	NO. OF CARDS	SOURCE OF PHOTOGRAPH
	1	2	4	1	Veda a Zivot, #14, 1961
CLASSIFICATION OWS					CAPTIONED BY [Signature]

Approved For Release 2000/04/27 : CIA-RDP78-05867A000401340022-4

PHOTO NO.

861385

LOT NO.

K 3509

REF ID

C

484

1027

LONGITUDE

1340022-4

COUNTRY

Czechoslovakia

PROVINCE

LOVAKIA

AREA NO.

327M

SUBJECT

AAA

SUBJECT

AGG

SUBJECT

AB7

SUBJECT

REG

SUBJECT

SUBJECT

SUBJECT

SUBJECT

K O F I C E

C E M E N T

P L T A

T E S L O V A K

M E T A L L U R G

I E A L C O M B I N E C O N S T R U C T I O N S I T E

2nd cement silo & storage for the Czechoslovak
Zelazna Metal Comb near Kozin, Slovakia

(16)

(7, 12, 25)

DATE OF PHOTO

TYPE

QUALITY

CLASS

NO. OF CARDS

SOURCE OF PHOTOGRAPH

Vida a Jivot, #1, 1962

f

-

4

4

CLASSIFICATION

ono

CAPTIONED BY

[Signature]

[Signature]

FORM NO. 1

Approved For Release 2000/04/27 : CIA-RDP78-05867A000401340022-4

GPC 916781

PHOTO NO. 861386		LOT NO. 3504		REF ID: A64222		REF ID: 21152	
COUNTRY: Czechoslovakia				PROVINCE: SLOVAKIA			
AREA: 327M	SUBJECT: A99	SUBJECT: A60	SUBJECT:	SUBJECT:	SUBJECT:	SUBJECT:	SUBJECT:
K	O	I	C	A	E	M	B
L	O	F	E	S	L	V	A
U	R	G	I	C	A	L	C
UR G I C A L C O M B I N E U C.							
Army Hall, The USSR metal Comb near 'Kosice'							
DATE OF PHOTO	TYPE	QUALITY	CLASS	NO. OF CARDS	SOURCE OF PHOTOGRAPHY		
	4	=	4	2	Veda a Zivot, 21, 1962		
CLASSIFICATION	Duo			CAPTIONED BY		(P13)	

PHOTO NO.	861387	LOT NO.	R3509	MAP REFERENCE	C	LATITUDE	4842N	2115E
COUNTRY	Czechoslovakia		PROVINCE	SLOVAKIA				
AREA NO.	327M	SUBJECT	A99	SUBJECT	AGD	SUBJECT		SUBJECT
	K O F I C E			E		S L O V A K		M E T
	A L L U R G I C A L					C O M M I N E		U

DATE OF PHOTO	TYPE	QUALITY	CLASS	NO. OF CARDS	SOURCE OF PHOTOGRAPH
	4	✓	4	2	Veda a Zivot, #1, 1962
CLASSIFICATION	OUC		CAPTIONED BY	(P.4)	

PHOTO NO.	861388	LOT NO.	R350V	REFERENCE	C	CLASSIFICATION	SECRET
COUNTRY	Czechoslovakia		PROVINCE	SLOVAKIA			
AREA NO.	327M	SUBJECT	AGG	SUBJECT		SUBJECT	
		5	CE	10	E	15	SLOVAK MET
		25	AL	30	AL	35	COMBINE U
		45		50			

DATE OF PHOTO	TYPE	QUALITY	CLASS	NO. OF CARDS	SOURCE OF PHOTOGRAPH
	4	✓	d	✓	Veda a Zivot #1, 1962
CLASSIFICATION	Duo		CAPTIONED BY	(15)	

PHOTO NO. 861389 LOT NO. 3508

COUNTRY *Czechoslovakia* PROVINCE

AREA NO.	SUBJECT	SUBJECT	SUBJECT	SUBJECT	SUBJECT	SUBJECT	SUBJECT	SUBJECT
<i>27M</i>	<i>B35</i>							
<i>M R I Z K A</i>			<i>COMPUTER</i>					

DATE OF PHOTO	TYPE	QUALITY	CLASS	NO. OF CARDS	SOURCE OF PHOTOGRAPH
	<i>12</i>		<i>4</i>	<i>1</i>	<i>Veda a život, #1, 1962</i>

PHOTO NO. 861380 LOT NO. 3508 MAP REFERENCE LATITUDE LONGITUDE

COUNTRY Czechoslovakia PROVINCE

AREA NO. 27M SUBJECT B35 SUBJECT SUBJECT SUBJECT SUBJECT SUBJECT SUBJECT SUBJECT

MRIZKA COMPUTER MA

GENETIC BRAIN

DATE OF PHOTO TYPE QUALITY CLASS NO. OF CARDS SOURCE OF PHOTOGRAPH Veda a zivot, 1962 CAPTIONED BY P16-bott

PHOTO NO.

861391

LOT NO.

R3501

MAP REFERENCE

LATITUDE

COUNTRY

Czechoslovakia

PROVINCE

AREA NO.

27M

SUBJECT

B35

SUBJECT

SUBJECT

SUBJECT

SUBJECT

SUBJECT

SUBJECT

SUBJECT

T E L E A - B U I L D I N G C O M P U T E R

DATE OF PHOTO	TYPE	QUALITY	CLASS	NO. OF CARDS	SOURCE OF PHOTOGRAPH
	1	✓	4	1	Veda a just, #1, 1962
CLASSIFICATION				CAPTIONED BY	
ms					(Pif)

PHOTO NO. 861392

LOT NO. K 3508

REF. REFERENCE C

5005 N 1427 E

COUNTRY

Czechoslovakia

PROVINCE

Bohemia

AREA NO.

1274

SUBJECT

ASC

SUBJECT

A60

SUBJECT

SUBJECT

SUBJECT

SUBJECT

SUBJECT

SUBJECT

PRAGUE

WATER

PURIFI

CATION

PLANT

UC

Outside cover:

2d water purification plant, Prague, Bohemia
CSR

DATE OF PHOTO

TYPE

QUALITY

CLASS

NO. OF CARDS

SOURCE OF PHOTOGRAPHY

4

4

2

Vodni karpodizitaci
#1, 1962
Outside front cover

CLASSIFICATION

Ums

CAPTIONED BY

R

PHOTO NO. 861393	LOT NO. K	PROVINCE C	780712	7707 E
COUNTRY Czechoslovakia	PROVINCE SLOVAKIA			
AREA NO. 327M	SUBJECT C32	SUBJECT C3A	SUBJECT	SUBJECT
B R A T I S L A V A	10	E X P E R I M E	15	20
N T A L	25	H O U S I N G	35	40
M E N T	45		50	

Outside cover

*The experimental housing attachment, Bratislava
CSR*

7

DATE OF PHOTO	TYPE	QUALITY	CLASS	NO. OF CARDS	SOURCE OF PHOTOGRAPHY
	4	2	4	2	<i>Standard</i> # 12, 1961
CLASSIFICATION	CAPTURED BY				
<i>ONO</i>	<i>[Signature]</i>				<i>Counter front cover</i>

PHOTO NO.	861394	LOT NO.	K 3508	REFERENCE	C	49462	17586
COUNTRY	Czechoslovakia	PROVINCE	MORAVIA-SILESIA	SUBJECT		SUBJECT	SUBJECT
AREA NO.	227M	SUBJECT	226 A60	SUBJECT		SUBJECT	SUBJECT
				10		15	20
				30		35	40
				45			

New unidentified const. Union, CSR

DATE OF PHOTO	TYPE	QUALITY	CLASS	NO. OF CARDS	SOURCE OF PHOTOGRAPHY
				7	Starba, #12, 1961
CLASSIFICATION	OUC		CAPTIONED BY		(P368)