

Approved For Release 2000/04/27 : CIA-RDP78-05867A000401340006-2

PHOTO NO.	859693	LOT NO.	12/100	DATE	11 30 11
COUNTRY	SOUTH VIETNAM				
AREA NO.	321	PROVINCE	(TRUENH DUC)		
SUBJECT	CH	SUBJECT	076	SUBJECT	
DALAT	(NR)	10	W	15	20
AT	BANDOR	30	L	35	40
KM	NW	50	L	2	3
	OF		C		
			T		

LAT WOMAN (KONO BREAKING) IN LEI/UR
 TRAFF AT BANUR VILLAGE ABOUT 25 KM
 NW OF DALAT.

(8)

25X1A

DATE OF PHOTO	TYPE	QUALITY	CLASS	NO. OF COPIES
11/30/11	4	2	3	2



PHOTO NO.	859694	LOT NO.	R3400	PROVINCE	(TUYEN DUC)
COUNTRY	SOUTH VIETNAM				
AREA NO.	32L	SUBJECT	CS1	SUBJECT	C76
	DALAT		(NR)		10
	AT		BANUR		30
	KM		NW		50
			OF		CT
					15
					20
					35
					40

LAT WOMEN (KHOA SPEAKING) IN LEI SUR F. DRESS AT BANUR VILLAGE ABOUT 25 KM NW OF DALAT.

(8)

25X1A

DATE OF PHOTO	TYPE	QUALITY	CLASS	NO OF CARDS
19 6 1	4	2	3	2



Approved For Release 2000/04/27 : CIA-RDP78-05867A000401340006-2

PHOTO NO. 859695 IGT NO. R 3400 C 11 36 N 108 07E

COUNTRY SOUTH VIETNAM PROVINCE (TUyen DUC)

AREA NO. 322 SUBJECTS C81 C72 C78 C15

DALAT (NR) 10 LAT 15 TRIBES 20
PEOPLE AT 25 BANUR, 35 25 R
M 45 NW OF TOWN 50

DATE OF PHOTO 19 6 1 TYPE 4 QUALITY 2 CLASS 3 NO. OF CARDS 4
CLASSIFICATION [REDACTED] CAPTIONED BY [REDACTED]

Approved For Release 2000/04/27 : CIA-RDP78-05867A000401340006-2

PHOTO ANALYSIS REPORT

Approved For Release 2000/04/27 : CIA-RDP78-05867A000401340006-2

PHOTO NO.	859595	LOT NO.	R 3402	LONGITUDE	11 36 N
COUNTRY	SOUTH VIETNAM		PROVINCE	(TUyen Duc)	
AREA NO.	32L	SUBJECT	C76	SUBJECT	SUBJECT
	D A L A T	(N R)	10	L A T	15 T R I B E T
	P E O P L E	A T	30	B A N U R	25 K
	M N W	O F	50	T O W N	

(8) 25X1A

DATE OF PHOTO	TYPE	QUALITY	CLASS	NO. OF CARDS	REMARKS
19 6 1	4	2	3		

Approved For Release 2000/04/27 : CIA-RDP78-05867A000401340006-2

Approved For Release 2000/04/27 : CIA-RDP78-05867A000401340006-2

PHOTO NO. 859697 LOT NO. 2400

COUNTRY SOUTH VIETNAM PROVINCE (TU LIEU DUC)

AREA NO 336 SUBJECT 281 272

D R L A T (N R) 10 L A T 15 T R I B E 20

P E O P L E 25 A T 30 B A N U R 35 S S R

M N W 45 O F T O W N 50

G I R L C A R R Y I N G B A B Y

25X1A

DATE OF PHOTO 19 6 1 TYPE 1 QUALITY 2 CLASS 3 NO. OF CARDS 2

Approved For Release 2000/04/27 : CIA-RDP78-05867A000401340006-2

PHOTO ANALYSIS REPORT

PHOTO NO. 859698 R-3400

COUNTRY SOUTH VIETNAM PROVINCE (TUYEN DUC)

AREA NO	SUBJECT	SUBJECT	SUBJECT	SUBJECT	SUBJECT	SUBJECT	SUBJECT	SUBJECT
32L	C81	C38	C12					
DALAT	(NR)			TRIN			TRIBE	
PEOPLE				MORNING				

DATE OF PHOTO	TYPE	QUALITY	CLASS	NO. OF CARDS	SCOUT
19 6 1	F	2	3	3	

Approved For Release 2000/04/27 : CIA-RDP78-05867A000401340006-2

PHOTO NO: 859699 LOT NO: 2400 MAP REFERENCE: 11 56 N 100 E

COUNTRY: NORTH VIETNAM PROVINCE: (TUyen DUC)

AREA NO.	SUBJECT	SUBJECT	SUBJECT	SUBJECT	SUBJECT	SUBJECT	SUBJECT	SUBJECT
32L	C81	C72	C76					
DALAT	5	7	13	15	17	20	25	30
PEOPLE	25							
	45							

DATE OF PHOTO	TYPE	QUALITY	CLASS	NO. OF CARDS
19 6 1	4	2	3	3

25X1A

CLASSIFIED BY: [Redacted]

Approved For Release 2000/04/27 : CIA-RDP78-05867A000401340006-2

PHOTO ANALYSIS REPORT

Approved For Release 2000/04/27 : CIA-RDP78-05867A000401340006-2

PHOTO NO.	859700	LOT NO.	R 3400	CLASS.	C	NO. OF CARDS	11	NO. OF STRIPS	36	NO. OF SLIDES	105
COUNTRY	SOUTH VIETNAM		PROVINCE	(TUYEN DUC)							
AREA NO.	32L	SUBJECT	C81	SUBJECT	C72	SUBJECT		SUBJECT		SUBJECT	
							10			15	9-12-45
	DALAT	(NR)									40
	PREPARE						30			35	
							50				

DATE OF PHOTO	19 6 1	TYPE	4	QUANTITY	2	CLASS	3	NO. OF CARDS	2	SC	25X1A
CLASSIFICATION	Conf		CAPTIONED BY		RFB						

Approved For Release 2000/04/27 : CIA-RDP78-05867A000401340006-2

PHOTO NO.	859701	LOT NO.	R 3400	MAP REFERENCE	C	COORDINATES	11 56 N 108 27 E
COUNTRY	SOUTH VIETNAM		PROVINCE	(TUYEN DUC)			
AREA	32L	SUBJECT	C81 C76 C72	SUBJECT	SUBJECT	SUBJECT	SUBJECT
	DALAT	(NR)	10	TRIB	15		
	PEOPLE		30		35		
			45				

DATE OF PHOTO	TYPE	QUALITY	CLASS	NO. OF CARDS	SCALE
19 6 1	4	2	3	3	25X1A
CLASSIFICATION			CAPTIONED BY		
Comp			REB		

Approved For Release 2000/04/27 : CIA-RDP78-05867A000401340006-2

Approved For Release 2000/04/27 : CIA-RDP78-05867A000401340006-2

PHOTO NO.	859702	LOT NO.	R 3400	REFERENCE	C	11	56 N	108	27E
COUNTRY	SOUTH VIETNAM		PROVINCE	(TUYEN DUC)					
AREA NO.	32L	SUBJECT	C81	SUBJECT	C76	SUBJECT		SUBJECT	
	DALAT		(NR)	10	(D) RIN	15	TRIBE	20	
	WOMAN			30		35			40
				43					

(8) 25X1A

DATE OF PHOTO	TYPE	QUALITY	CLASS	NO. OF CARDS	SOURCE
1961	F	K	3	2	[REDACTED]
CAUTIONED BY [REDACTED]					

Approved For Release 2000/04/27 : CIA-RDP78-05867A000401340006-2

Approved For Release 2000/04/27 : CIA-RDP78-05867A000401340006-2

PHOTO NO.	859703	LOT NO.	R 3400	REFERENCE	C	DATE	11	56N	108	21E	
COUNTRY	SOUTH VIETNAM		PROVINCE	(TU YEN DUC)							
AREA NO.	32L	SUBJECT	CS1	SUBJECT	CTG	SUBJECT	AHG	SUBJECT		SUBJECT	
	DALAT		(NR)				MEMBER				OF
	KILL		TRIA				AT				DA LON
	GIT		VILLAGE				(PHONETIC)				15-
	20 KM NW OF DALAT. OLD WOMAN IN GARDEN.										

DATE OF PHOTO	TYPE	QUALITY	CLASS	NO. OF CARDS	SC
19 60	4	2	3	3	
CLASSIFICATION				CAPTIONED BY	
				K.B.	



Approved For Release 2000/04/27 : CIA-RDP78-05867A000401340006-2

PHOTO NO.	859704	LOT NO.	R 3400	MAP REFERENCE	E	GRID	11	56N	108 27E
COUNTRY	SOUTH VIETNAM		PROVINCE	(TUYEN DUC)					
AREA NO.	32L	SUBJECT	81	SUBJECT		SUBJECT		SUBJECT	
	DALAT		(NR)		MEMBER				OF
	KILL		TRIBE						DA LON
	GIT		WILLAG						(PHONETIC) 15-
20 KM NW OF DALAT									

DATE OF PHOTO	19 6 0 4	TYPE	H 2	CLASS	3	NO. OF CARDS	1
CLASSIFICATION	CAPTIONED BY KCB						



Approved For Release 2000/04/27 : CIA-RDP78-05867A000401340006-2

PHOTO NO. 859705 LOT NO. 3/107 MAP REFERENCE ~~1130N~~ 1130N 108 27

COUNTRY SOUTH VIETNAM PROVINCE (TUYEN DUC)

AREA NO	SUBJECT	SUBJECT	SUBJECT	SUBJECT	SUBJECT	SUBJECT	SUBJECT	SUBJECT
32L	081	072		K				
DALAT	(NR)		10	KILL	15	HUSKIN	20	
G R I C E	A T		30	D A	35	L O N G I T	40	
(P H O N E T I C)			50			VILLAGE, 75-20 KM		

NW OF DALAT

(8) 25X1A

DATE OF PHOTO	TYPE	QUALITY	CLASS	NO. OF CARDS	SOURCE
19 11 1	F	2	3	2	

CLASSIFICATION [REDACTED] CAPTIONED BY [REDACTED]

PHOTO NO. 859705 LOT NO. R3400 MAIN REFERENCE C 11 56N 108 27E

COUNTRY SOUTH VIETNAM PROVINCE (TUYEN DUC)

AREA NO.	SUBJECT	SUBJECT	SUBJECT	SUBJECT	SUBJECT	SUBJECT	SUBJECT
32L	C81	C78	C76	C56			
DALAT	(NR)		10	KIL	15	TRIBE	20
PEOPLE	AT	30		DAL	35	LONGIT	40
CPHONET	(C)	50					

NW OF DALAT. CHRISTIAN PREACHER. (PROBABLY MENNONITE) & WIFE IN FESTIVE DRESS

8, 10 25X1A

DATE OF PHOTO	TYPE	QUALITY	CLASS	NO. OF CARDS	SOL
19 6 1	4	2	4	4	

PHOTO NO.	859707	LOT NO.	R-3400	PROVINCE	(TUyen DUC)
COUNTRY	SOUTH VIETNAM				
AREA NO.	32L	SUBJECT	C81 C78	SUBJECT	MEMBER
	DALAT	(NOR)	10		15
	KILL	TRIBE	30	AT	35
	917	VILLAGE	50	(PHONETIC)	15-
20 KM NW OF DALAT. OLD MAN IN OLD ARMY COAT. HAIR COMBED IN BUN (TYPICAL OF OLDER MEN OF TRIBE).					

(8)

25X1A


DATE OF PHOTO	TYPE	QUANTITY	CLASS	NO. OF CARDS	SC
19 6 8	4	2	4	2	

CAPTIONED BY
 B.P.

Approved For Release 2000/04/27 : CIA-RDP78-05867A000401340006-2

PHOTO NO.	859711	LOT NO.	R 3400	REF ID	A15	DATE	11 29 68	CLASSIFICATION	SECRET
COUNTRY	SOUTH VIETNAM		PROVINCE	(LAM DONG)			SUBJECT	SUBJECT	SUBJECT
AREA NO.	324	SUBJECT	CS1	SUBJECT	HSC	SUBJECT	C16	SUBJECT	
	L I E N		H O A N				K I L		T R I B E
	\$ P E O P L E						D R Y I N G		D I X E D
	T H R E A D								

DATE OF PHOTO	19	6	1	4	2	3	3	NO. OF CARDS	3
CLASSIFICATION	SECRET								
CAPTIONED BY	HCB								

Approved For Release 2000/04/27 : CIA-RDP78-05867A000401340006-2

Approved For Release 2000/04/27 : CIA-RDP78-05867A000401340006-2

PHOTO NO.	899713	LOT NO.	R 3400	REFERENCE	NIS	DATE	11 39 N 105 07E
COUNTRY	SOUTH VIETNAM		PROVINCE (LAM DONG)				
AREA NO.	32L	SUBJECT	C81	SUBJECT	AGE	SUBJECT	C76
		SUBJECT	L I E N	SUBJECT	H O A N	SUBJECT	K I L
		SUBJECT	P P O P L E	SUBJECT		SUBJECT	W E A V I N G
		SUBJECT		SUBJECT		SUBJECT	
		SUBJECT		SUBJECT		SUBJECT	

DATE OF PHOTO	19 6 0 4	TYPE	4	QUALITY	2	CLASS	3	NO. OF CARDS	3	SC	25X1A
CLASSIFICATION	CAPTIONED BY REB										

Approved For Release 2000/04/27 : CIA-RDP78-05867A000401340006-2

Approved For Release 2000/04/27 : CIA-RDP78-05867A000401340006-2

PHOTO NO.	859714	LOT NO.	R3400	REFERENCE	74 36 N	108	1722
COUNTRY	SOUTH VIETNAM		PROVINCE	(QUANG NGAI)			
AREA NO.	32L	SUBJECT	C81	SUBJECT	C78	SUBJECT	
	M I N H	5	L O N G	10	(N R)	15	H R E T R
	I B E	25	A T	30	V I Z L A G E	35	I E K M
	F R	45	M I N H	50	L O N G	MALE CARRYING	

BASKET.

25X1A

DATE OF PHOTO	TYPE	QUALITY	CLASS	NO. OF CARDS	SC
19 6 1 4	2	3	2		



CAPTIONED BY: JEB

Approved For Release 2000/04/27 : CIA-RDP78-05867A000401340006-2

PHOTO ANALYSIS REPORT

Approved For Release 2000/04/27 : CIA-RDP78-05867A000401340006-2

PHOTO NO.	859715	LOT NO.	R34100	REFERENCE	19 36 N 107 42 E
COUNTRY	SOUTH VIETNAM (DIANG NGAI)				
AREA NO.	326	SUBJECT	281	SUBJECT	072
	M I N H		L O N G		(M R)
	I B E		A T		V I Z
	F R		M I N H		L O N G
					15 H R E
					20 T R
					35 I E K M
					40
					CHILDREN

25X1A



DATE OF PHOTO	TYPE	QUALITY	CLASS	NO. OF CARDS
19 6 1	4	2	3	2


CAPTIONED BY
HEB

Approved For Release 2000/04/27 : CIA-RDP78-05867A000401340006-2

Approved For Release 2000/04/27 : CIA-RDP78-05867A000401340006-2

PHOTO NO.	859717	LOT NO.	R3400	MAP REFERENCE	13 57N 108 57E
COUNTRY	SOUTH VIETNAM		PROVINCE	(PKIKU)	
AREA NO.	32L	SUBJECT	C38	SUBJECT	
	AN	KHE	(NR) ¹⁰	BAH	NAR
	USE	AT	VILLAGE	15	H0
	KM	W	OE	35	10-15
			TWN	50	

DATE OF PHOTO	TYPE	QUALITY	CLASS	NO. OF CARDS	SORT
19 6 1	#	2	#	1	



Approved For Release 2000/04/27 : CIA-RDP78-05867A000401340006-2

Approved For Release 2000/04/27 : CIA-RDP78-05867A000401340006-2

PHOTO NO.	859718	LOT NO.	E3400	MAP REFERENCE	IC	UNIT NO.	13	STN	108	37E	
COUNTRY	SOUTH VIETNAM		PROVINCE (PREIKU)								
AREA NO	32L	SUBJECT	C81	SUBJECT	C72	SUBJECT	C78	SUBJECT		SUBJECT	
	A N	K H E	(N R)		B A H	N A R		T R			
	I B E	P E O P L E			G R O U P						
	B O Y										

(3)

25X1A

DATE OF PHOTO	TYPE	QUANTITY	CLASS	NO. OF CARDS	SOURCE
19 6 1	4	2	3	3	[REDACTED]
CLASSIFICATION			CAPTIONED BY		
			HCB		

Approved For Release 2000/04/27 : CIA-RDP78-05867A000401340006-2

Approved For Release 2000/04/27 : CIA-RDP78-05867A000401340006-2

PHOTO NO.	859719	LOT NO.	R 3400	MAX REFERENCE	C	GRID	13 57N 107 21E
COUNTRY	SOUTH VIETNAM (PLEIKU)						
AREA NO.	32L	SUBJECT	CS1 CT8	SUBJECT		SUBJECT	
	AN	KHE	(NR)		BAMNAR	TR	
	1	BEST	PEOPLE		ABOUT	10	
	15	KM	W OF		(TOWN) AN KHE.		
<p>MALE⁰ ADOLESCENT IN FESTIVE DRESS. FRONT TEETH ARE FILLED DOWN WHEN HE REACHES MANHOLD</p>							

DATE OF PHOTO	TYPE	QUALITY	CLASS	NO. OF CARDS	SC
19 6 0	4	2	4	2	[REDACTED]
CAPTIONED BY				[REDACTED]	
KELB				[REDACTED]	

PHOTO NO. 859720 LOT NO. R.3400 MAP REFERENCE C LATITUDE 12 57 N LONGITUDE 107 51 E

COUNTRY	SOUTH VIETNAM		PROVINCE	(PLEIKU)			
AREA NO.	324	SUBJECT	C81	SUBJECT		SUBJECT	
	A N	K H E	(N R)	10	B A H N A R E T R	15	20
	1	B E F	A E O P L E	30	A B O U T	35	40
	1	5	K M W	10	T O W N .	A N K H E	

A D U L T I N W O R K C L O T H E S .

DATE OF PHOTO	19	6	0	4	2	4	1	7
CLASSIFICATION	[REDACTED]							
FORM NO. 1 Jan 56	CAPTION: AC-3							7

PHOTO NO. 859721 LOT NO. R3400 MAP REFERENCE NIS LATITUDE 11 53N LONGITUDE 108 27E

COUNTRY SOUTH VIETNAM PROVINCE TUYEN DUC

AREA NO	SUBJECT	SUBJECT	SUBJECT	SUBJECT	SUBJECT	SUBJECT	SUBJECT
32L	C81	C72	C78	C76			
FYAN		RE	TR	IB	15	PE	20
LE	25	KOHO	30	PEAKING	35		40
	45		50				

GIRL DRINKING WATER FROM GOURD,

(8/10)

25X1A

DATE OF PHOTO	TYPE	QUALITY	CLASS	NO. OF COPIES	SO
19	G1	4	2	3	4

CAPTIONED BY: [Signature]

Approved For Release 2000/04/27 : CIA-RDP78-05867A000401340006-2

PHOTO NO. 859722 LOT NO. R 3400 ALAP REFERENCE C LATITUDE 11 50N LONG 108 45E

COUNTRY	PROVINCE	SUBJECT	SUBJECT	SUBJECT	SUBJECT	SUBJECT	SUBJECT	SUBJECT
SOUTH VIETNAM	(NINH THUAN)	C68	C38					
AREA NO. 32L								20
KRONG	PHA							40

DATE OF PHOTO	TYPE	QUALITY	CLASS	NO. OF CARDS	SO
19 5 9	4	2	3	2	
19 6 4					




PHOTO NO. 859723	LIST NO. R 3400	MAP REFERENCE C	LATITUDE 11 50N 105 42E				
COUNTRY SOUTH VIETNAM	PROVINCE (NINH THUAN)						
AREA NO. 32L	SUBJECT C67	SUBJECT C38	SUBJECT	SUBJECT	SUBJECT	SUBJECT	
KIRONG	PHA				15	20	
					35	40	


6,7 25X1A

DATE OF PHOTO	TYPE	QUALITY	CLASS	NO. OF CARDS	SC
19 5 9	4	2	3	21	
CLASSIFICATION CONF				CAPTIONED BY JFB	

Approved For Release 2000/04/27 : CIA-RDP78-05867A000401340006-2

PHOTO NO.	859725	LOT NO.	R 3400	MAP REFERENCE		SURVEY	
COUNTRY	SOUTH VIETNAM		PROVINCE				
AREA NO.	32L	SUBJECT	CS1	SUBJECT	CTB	SUBJECT	
	L A T	5	T R I B E	10	W O W A N	15	S T R E
	T C H E D	25	E A R	30	T Y P I C A L	35	0
	F	45	T R I B E	50			

DATE OF PHOTO	TYPE	QUALITY	CLASS	NO. OF CARDS	SC
	4	2	3	2	



25X1A

Approved For Release 2000/04/27 : CIA-RDP78-05867A000401340006-2

PHOTO ANALYSIS REPORT

GPO 518791

Approved For Release 2000/04/27 : CIA-RDP78-05867A000401340006-2

PHOTO NO.	859726	LOT NO.	R 3400	MAP REFERENCE	C	GRID	11	COORDINATES	25 N 108 19 E
COUNTRY	SOUTH VIETNAM		PROVINCE	(LAM DONG)			SUBJECT	SUBJECT	SUBJECT
AREA NO.	32L	SUBJECT	CS1	SUBJECT	CTG	SUBJECT	C56	SUBJECT	
	D J I R		NG		(NR)		MAN		TRIB
	E \$ P E O P L E				(M I G R A T E D				F Y
	M		V I E T N A M						1954-55)

ORTH &
 MOTHER & DAUGHTER IN FESTIVE DRESS.
 SEE CIA — ^{BACK} FOR REAR VIEW OF COSTUME.
 REAR

DATE OF PHOTO	TYPE	QUALITY	CLASS	NO. OF CARDS	SOURCE
14 6 1	4	2	3	32	[REDACTED]

Approved For Release 2000/04/27 : CIA-RDP78-05867A000401340006-2

Approved For Release 2000/04/27 : CIA-RDP78-05867A000401340006-2

PHOTO NO.	859727	LOT NO.	R 3400	REFERENCE	C	LONGITUDE	11 35 N 102 40 E
COUNTRY	SOUTH VIETNAM		PROVINCE	(LAM DONG)			
AREA NO.	32L	SUBJECT	C81	SUBJECT	C76	SUBJECT	C56
		SUBJECT	(NR)	SUBJECT	MAN	SUBJECT	TRIB
		SUBJECT	(MIGRATED)	SUBJECT	FR	SUBJECT	
		SUBJECT	(1954-55)	SUBJECT		SUBJECT	

ORTH
 MOTHER & DAUGHTER IN FESTIVE DRESS.
 SEE CIA FILE FOR FRONT VIEW OF COSTUME.

DATE OF PHOTO	TYPE	QUALITY	CLASS	NO. OF CARDS	SOURCE
	4	2	3	3	

Approved For Release 2000/04/27 : CIA-RDP78-05867A000401340006-2

CLASSIFICATION: CONF

PHOTO ANALYSIS REPORT

GPO 514781

Approved For Release 2000/04/27 : CIA-RDP78-05867A000401340006-2

MAIL NO. 859729 LOT NO. R 3408

COUNTRY SOUTH VIETNAM PROVINCE (LAM DONG)

AREA NO	SUBJECT	SUBJECT	SUBJECT	SUBJECT	SUBJECT	SUBJECT	SUBJECT
32L	CS1	CS2					
	5	10					
	DJIRING (M ¹⁰ R)						
	25	30					
	E & M A N (M I G R A T E D)						
	45	50					
	N V I E T N A M						
	N O R T H						

25X1A

DATE OF PHOTO	TYPE	QUALITY	CLASS	NO. OF CARDS
19 6 1	4	2	3	2

CAPTIONED BY *WEB*

Approved For Release 2000/04/27 : CIA-RDP78-05867A000401340006-2

PHOTO ANALYSIS REPORT

PHOTO NO.	859780	LOT NO.	R 3187	MAP REFERENCE	C	LATITUDE	
COUNTRY	British Guiana						
AREA NO.	19 E	SUBJECT	U DI	SUBJECT	C 72	SUBJECT	
	CHILDREN						
	PHILADEL						
	PHILA		WEST				
	RARA						

SCOT\$ SCHOOL, WHICH IS IN B6.

25X1A

DATE OF PHOTO	TYPE	QUALITY	CLASS	NO. OF CARDS
6-2	3	1	3	2

Approved For Release 2000/04/27 : CIA-RDP78-05867A000401340006-2

PHOTO NO.	859781	LOT NO.	R 3189	MAP REFERENCE	C	LATITUDE		LONGITUDE	
COUNTRY	British Guiana								
AREA NO.	10E	SUBJECT	C 38	SUBJECT	AKU				
	L K G	5	\$ W.	10	A T	R D.	15	i N	20
	E \$ \$	25	O F	30	B E	i N G	35	G R A D E D	40
		45		50					

A T BLANKENBERG - FRIENDSHIP;
West Coast Demerara.

25X1A

7-28	DATE OF PHOTO	TYPE	QUALITY	CLASS	NO. OF CARDS
	62	3	1	3	2
				CAPTIONED BY	
				JP	



Approved For Release 2000/04/27 : CIA-RDP78-05867A000401340006-2

PHOTO NO. 859782 LOT NO. R 3189 MAP REFERENCE C ~~SECRET~~ ~~SECRET~~

COUNTRY British Guiana PROVINCE _____

AREA NO.	SUBJECT	SUBJECT	SUBJECT	SUBJECT	SUBJECT	SUBJECT	SUBJECT	SUBJECT
<u>19 E</u>	<u>C 12</u>							
<u>16</u>	<u>M E M B E R</u>	<u>10</u>	<u>\$ E L F</u>	<u>15</u>	<u>B U I L T</u>	<u>20</u>		
	<u>25</u>	<u>C H U R C H</u>	<u>30</u>	<u>\$ C O T</u>	<u>35</u>	<u>A T</u>		
	<u>45</u>	<u>F A R M</u>	<u>50</u>	<u>V I L L A G E</u>				

WEST
COAST DEMERARA. This is
 primarily a Negro Church

10

DATE OF PHOTO	TYPE	QUALITY	CLASS	NO. OF CARDS
<u>62</u>	<u>3</u>	<u>1</u>	<u>3</u>	<u>1</u>

CLASSIFICATION Conf CAPTIONED BY OP



PHOTO NO. 859733 LOT NO. R 3189 MAX REFERENCE C LATITUDE ~~05-25-00~~ LONGITUDE ~~58-15-00~~

COUNTRY *British Guiana* PROVINCE _____

AREA NO	SUBJECT	SUBJECT	SUBJECT	SUBJECT	SUBJECT	SUBJECT	SUBJECT
19 E	C 71	A H 4					
L K G.	5	A T	10	O N E	15	E N T R A N C E	20
E T O	25	V E R M E G E G E N	30		35	L A N D	40
B C H E M E	45		30				

~~WEST COAST~~, WEST COAST

DEMERARA.

9-24 25X1A

DATE OF PHOTO	TYPE	QUALITY	CLASS	NO. OF CARDS
62	3	1	3	2

CLASSIFICATION *Conf* CAPTIONED BY *OP*

PHOTO NO.	559751	LOT NO.	R 3189	MAP REFERENCE	C	MARKING	06-56N	58-24W
COUNTRY	British Guiana							
AREA NO.	19E	SUBJECT	D36	SUBJECT	D2C	SUBJECT		SUBJECT
	L E G U A N		I S L A N D				L K G	F
	R V E R		N E G E N				L A N D	S C
	H E M E							

A CROSS ESSEQUIBO RIVER
 TO ISLAND.
 Part of 4 part series
 See CIA

DATE OF PHOTO	TYPE	QUALITY	CLASS	NO. OF CARDS
62	3	1	3	2
CLASSIFICATION				CAPTIONED BY
Conf				hp




PHOTO NO. 859736 LOT NO. R 3189 NAV REFERENCE N135 LATITUDE 06-56N LONGITUDE 58-24W

COUNTRY British Guiana PROVINCE

AREA / SUBJECT	SUBJECT	SUBJECT	SUBJECT	SUBJECT	SUBJECT	SUBJECT	SUBJECT	SUBJECT
10 E	D36	D2C						
LE GUANA	ISLAND					L K G		F
RIVER	NEGEGEN	LAND						C
H E M E								

Across ESSEQUIBO RIVER
TO ISLAND.

Part 3 of 4 part series. See CIA

25X1A

DATE OF PHOTO	TYPE	QUALITY	CLASS	NO. OF CARDS
—	62	3	1	3
				2



PHOTO NO. 853787 LOT NO. R 3189 SUBJECT NICE REFERENCE 06-36N 51-21W

COUNTRY British Guiana PROVINCE

AREA NO	SUBJECT	SUBJECT	SUBJECT	SUBJECT	SUBJECT	SUBJECT	SUBJECT	SUBJECT
19 E	D36	D2C						
L E G H A N		I S L A N D				L K G		F
R V E R		N E G E G E N				L A N D		B C
H E M E								

ACROSS F\$EQUIBO RIVER TO I\$ LAND.

Part 4 of 4 part series. See CIA

25X1A

DATE OF PHOTO	TYPE	QUALITY	CLASS	NO. OF CARDS
6/2	3	1	3	2



CLASSIFICATION

Approved For Release 2000/04/27 : CIA-RDP78-05867A000401340006-2

PHOTO NO. 859738 LOT NO. R 3189 MAP REFERENCE NIS 0652N 58-25W

COUNTRY British Guiana PROVINCE

AREA NO	SUBJECT	SUBJECT	SUBJECT	SUBJECT	SUBJECT	SUBJECT	SUBJECT
---------	---------	---------	---------	---------	---------	---------	---------

10	15	20
P A R I K A	L O C A L	T R A N S P

25	30	35	40
O R T	M A N	H A U L I N G	A L O

45	50
A D	W O O D

FR. PARIKA

TO HIS HOME,

28

25X1A

DATE OF PHOTO	TYPE	QUALITY	CLASS	NO. OF CARDS
014	1	3	1	

CLASSIFICATION Approved For Release 2000/04/27 : CIA-RDP78-05867A000401340006-2

Approved For Release 2000/04/27 : CIA-RDP78-05867A000401340006-2

PHOTO NO.	859740	LOT NO.	R 189	REFERENCE	N 13	DATE	06-52N 58-25W
COUNTRY	British Guiana						
AREA NO.	10E	SUBJECT		SUBJECT		SUBJECT	
			10		15		20
			30		35		40
			45		50		

PAIR OF TELEVISION SETS WITH TIP
 OF LAGUANA ISLAND IN
 BG. ACROSS EQUIBO RIVER.

1, 29 25X1A

DATE OF PHOTO	TYPE	QUALITY	CLASS	NO. OF CARDS
02		1	3	



Approved For Release 2000/04/27 : CIA-RDP78-05867A000401340006-2
 PHOTO ANALYSIS REPORT

Approved For Release 2000/04/27 : CIA-RDP78-05867A000401340006-2

PHOTO NO. 859744	LATITUDE		LONGITUDE	
COUNTRY Poland	PROVINCE WARSAW			
AREA NO. 75517	SUBJECT Cbr	SUBJECT C6D	SUBJECT C2G	SUBJECT
WARSAW	5	10	15	20
75	25	30	35	40
	45	50		
DATE OF PHOTO	TYPE	QUALITY	CLASS	NO. OF COPIES
	4	2	4	3
CLASSIFICATION				SOURCE OF PHOTOGRAPHY
Approved For Release 2000/04/27 : CIA-RDP78-05867A000401340006-2				Immortelle Polone, May 68
FORM NO. 174 USE PREVIOUS EDITIONS				PHOTO ANALYSIS REPORT

(67)

62-63-48

GPO 918767

Approved For Release 2000/04/27 : CIA-RDP78-05867A000401340006-2

PHOTO NO. 8597177
 LOT NO. R4157
 LONGITUDE 340006-2

COUNTRY	AREA NO.	SUBJECT	SUBJECT	SUBJECT	SUBJECT	SUBJECT	SUBJECT	SUBJECT	SUBJECT
Poland	1203M	ALA	C6B	C26					
		5		10	K W E R	15	K	20	C I
		25		30		35	B L D A S	40	
		45		50					

(5)

(6.7.30) STATINTI
 [REDACTED]

DATE OF PHOTO	TYPE	QUALITY	CLASS	NO. OF CARDS
	4	2	4	3

Approved For Release 2000/04/27 : CIA-RDP78-05867A000401340006-2

Approved For Release 2000/04/27 : CIA-RDP78-05867A000401340006-2

PHOTO NO.	857		K 9151		LATITUDE		LONGITUDE	
COUNTRY	Poland		PROVINCE		GDANSK			
AREA NO.	133M	SUBJECT	ALA	MIC	ALY	CVE		
	GDYNIA				PORT		15	SHIP
	WAREHO				SEB		35	BREAKWA
	TERET						45	

(7,30) / STATINTL

NO. OF CLERK

DATE OF PHOTO	TYPE	QUALITY	CLASS	NO. OF CLERK
	4	2	4	4

Approved For Release 2000/04/27 : CIA-RDP78-05867A000401340006-2

Approved For Release 2000/04/27 : CIA-RDP78-05867A000401340006-2

PHOTO NO. 859789	LOT NO. R4157	DATE	TIME	LONGITUDE	3728, 1340006-2			
COUNTRY Poland	PROVINCE Gdansk							
AREA NO. 121M	SUBJECT C6B	SUBJECT C24	SUBJECT C62	SUBJECT	SUBJECT	SUBJECT	SUBJECT	SUBJECT
G D Y N	5	I A	C	10	T Y	B	15	C D C B
E K G	25	F R	K	30	A M	I E	33	N N A G O R A
	45			50				
					(6.7) STATINTL			
DATE OF PHOTO	TYPE	QUALITY	CLASS	NO. OF CARDS	[REDACTED]			
	4	2	4	3				
CAPTIONED BY								
CLASSIFICATION					Approved For Release 2000/04/27 : CIA-RDP78-05867A000401340006-2			
FORM NO. 174 USE PREVIOUS EDITIONS					PHOTO ANALYSIS REPORT			

PHOTO NO.	859750	LOT NO.	R 4123	MAP REFERENCE	
COUNTRY	USSR	PROVINCE			
AREA NO.	D D 30	SUBJECT			
	5				
	10				
	15				
	20				
	25				
	30				
	35				
	40				
	45				
	50				

COASTLINE PHOTO TAKEN FROM VIO & TOK

ROBBED SPACESHIP

(2)

25X1C

DATE OF PHOTO	TYPE	QUALITY	CLASS	NO. OF CARDS
	#5	2	3	1
CLASSIFICATION				CAPTIONED BY
CONF				DN

PHOTO NO.	859752	LOT NO.	R 4197	MAP REFERENCE	69 06 N 33 28 E
COUNTRY	USSR				
AREA NO.	051N	SUBJECT	300	SUBJECT	L2G
		SUBJECT	300	SUBJECT	DOB
		SUBJECT	10	SUBJECT	AKU
		SUBJECT	15	SUBJECT	15
		SUBJECT	20	SUBJECT	20
		SUBJECT	25	SUBJECT	25
		SUBJECT	30	SUBJECT	30
		SUBJECT	35	SUBJECT	35
		SUBJECT	40	SUBJECT	40
		SUBJECT	45	SUBJECT	45
		SUBJECT	50	SUBJECT	50
OKO - NAYAR GUEA L O V - C L A S S N O N O 150 IN FOREGROUND BUILDINGS OF PROBABLE SUMMER INTENTION FOR WINTER SUMMER IN BACKGROUND. NOTE ROAD LEADING INTO MOUNTAINS, PART OF 2 PART SERIES, SEE CIA 85975 (1, 3, 7, 29, 30)					
DATE OF PHOTO	LATE July	TYPE	4	QUALITY	2
	6 2			CLASS	B
				NO. OF CARDS	4
				SOURCE OF PHOTOGRAPH	25X1A
CAPTIONED BY					

PHOTO NO. 859753 LOT NO. R4197 MAP REFERENCE 69 06N 33 26E

COUNTRY USSR PROVINCE

AREA NO	SUBJECT	SUBJECT	SUBJECT	SUBJECT	SUBJECT	SUBJECT	SUBJECT	SUBJECT
<u>D51N</u>	<u>30W</u>	<u>C26</u>	<u>A29</u>					
<u>0 K O L N A Y A</u>	<u>10</u>	<u>6 U B A</u>	<u>15</u>	<u>M U D</u>	<u>20</u>	<u>G</u>		
<u>- C L A 3 3</u>	<u>20</u>	<u>3 3 9</u>	<u>30</u>	<u>P E N D</u>	<u>35</u>	<u>N O</u>	<u>40</u>	
<u>7 7 7</u>	<u>45</u>		<u>50</u>			<u>ALONG SIDE</u>		

ONE OF THE PIERS OF THE PROBABLE
SUPPORT INSTALLATION FOR MISSILE
SUBMARINES

(3,30)

DATE OF PHOTO	TYPE	QUALITY	CLASS	NO. OF CARDS	SOURCE OF PHOTOGRAPH
<u>LATE</u>	<u>6 2</u>	<u>3</u>	<u>2</u>	<u>B</u>	<u>3</u>
<u>July</u>					
<u>CLASSIFICATION</u>					

PHOTO NO. 859754 LOT NO. R4199 REFERENCE 69 OGK 33 28E

COUNTRY USSR PROVINCE

AREA NO. UBR2 SUBJECT 30W C26 729 SUBJECT 15 SUBJECT 35 SUBJECT 20

0 K O I N 13 4 A 1 6 4 B P M I D 6

- C L A 3 4 3 3 6 P E N D N O

7 7 7 1 ALONGSIDE

ONE OF THE PIERS OF THE PROBABLY

SUPPORT INSTALLATION FOR MISSILE

SUBMARINES

(3,30)

DATE OF PHOTO TYPE QUALITY CLASS NO. OF CARDS SOURCE OF PHOTOGRAPH

LATE 6 2 3 2 B 3 25X1A

CLASSIFICATION CAPTIONED BY

Approved For Release 2000/04/27 : CIA-RDP78-05867A000401340006-2

PHOTO NO.	859755	LOT NO.	R 4197	MAP REFERENCE	69 06N 33 28E
COUNTRY	USSR				
AREA NO.	D 51 N	SUBJECT	961	SUBJECT	C 36
			5		10
			15		20
			25		30
			35		40
			45		50

OKR N A 4 A 6 4 B A P R O B
 & U P P O R T I N B T B L C A T I O N
 F O R M I S S I L E S U B M A R I N E S

NOTE CAMOUFLAGED PAINTED BUILDING AT
 LEFT CENTER

PART 0 OF A RT SERIES, SEE CIA 859755-758
 (3.7)

DATE OF PHOTO	TYPE	QUALITY	CLASS	NO. OF CARDS	SOURCE OF PHOTOGRAPH
Late July	6 2 3	2	B	2	25X1A
CLASSIFICATION				CAPTIONED BY	
SECRET				RL	

PHOTO NO.	859756	LOT NO.	R 4177	MAP REFERENCE	69 06 N 33 28 E
COUNTRY	USSR	PROVINCE			
AREA NO.	D 51 N	SUBJECT	761	SUBJECT	10
		SUBJECT		SUBJECT	15
		SUBJECT		SUBJECT	20
		SUBJECT		SUBJECT	25
		SUBJECT		SUBJECT	30
		SUBJECT		SUBJECT	35
		SUBJECT		SUBJECT	40
		SUBJECT		SUBJECT	45
		SUBJECT		SUBJECT	50

OKOLNAYA, GYBA, PROB
 SUPPORT, INSTALATION
 FOR, MISBILE, SUBMARINES

PART 2 OF A PT SERIES, SEE CIA 85 9755 - 758 (3)

DATE OF PHOTO	TYPE	QUALITY	CLASS	NO. OF CARDS	SOURCE OF PHOTOGRAPH
Late July	6 2	3	2	3	25X1A
CLASSIFICATION	CAPTIONED BY				

PHOTO NO.	859757	LOT NO.	R4197	MAP REFERENCE	69 06N 33 38E
COUNTRY	USSR	PROVINCE			
AREA NO.	D51N	SUBJECT	30W 96E	SUBJECT	10
		SUBJECT	OKOLNAYA, GUBA	SUBJECT	15
		SUBJECT	UPPORT IN TALLA	SUBJECT	20
		SUBJECT	TOR MIFILE	SUBJECT	25
		SUBJECT	MODIFIED G-CLASS	SUBJECT	30
		SUBJECT	ALONG SIDE ONE OF PIERS, RT	SUBJECT	35
		SUBJECT	CENTER, PART 3 OF 4 PART SERIES	SUBJECT	40
		SUBJECT	SEE CIA 859755-758	SUBJECT	45
		SUBJECT	(3,7,30)	SUBJECT	50

DATE OF PHOTO	LATE JULY	TYPE	6 2	QUALITY	4	CLASS	2	NO. OF CARDS	B 2	SOURCE OF PHOTOGRAPH	5X1A
CLASSIFICATION		CAPTIONED BY	RL								

PHOTO NO. 859758 LOT NO. R4199 MAP REFERENCE 69 06N 33 38E

COUNTRY USSR PROVINCE

AREA NO	SUBJECT	SUBJECT	SUBJECT	SUBJECT	SUBJECT	SUBJECT	SUBJECT
<u>D51N</u>	<u>36W 961</u>						
	<u>OKORNA YA</u>	<u>GUBA</u>				<u>PROB</u>	
	<u>PORT</u>	<u>INSTALLATION</u>					
	<u>FOR</u>	<u>MILITARY</u>				<u>SUBMARINE</u>	

MODIFIED 6-CLASS 586, PEND No 777,
ALONG SIDE ONE OF PIERS, RT
CENTRE. PART 4 OF 4 PART SERIES
SEE CIA 85-9755-758
(3,7,30)

DATE OF PHOTO	TYPE	QUALITY	CLASS	NO. OF CARDS	SOURCE OF PHOTOGRAPH
<u>Late July</u>	<u>62</u>	<u>4</u>	<u>R</u>	<u>B 2</u>	<u>25X1A</u>

PHOTO NO. 859 759 LOT NO. R 4179 MAP REFERENCE 69 06 N 33 38 E

COUNTRY USSR PROVINCE

AREA NO	SUBJECT	SUBJECT	SUBJECT	SUBJECT	SUBJECT	SUBJECT	SUBJECT	SUBJECT
DSI N	30W	961						
0 K O L	M A Y A		10	G U B A		15	M O D I F	20
I E D			25			35		40
D N O		7 7 7	50					

ALONGSIDE ONE OF PIERS OF PROBABLE SUPPORT INSTALLATION FOR MISSILE SUBMARINES PART ① OF 4 PT SERIES. SEE CIA THROUGH 859759-762 3,730

DATE OF PHOTO	TYPE	QUALITY	CLASS	NO. OF CARDS	SOURCE OF PHOTOGRAPH
LATE JULY	6 2	A 2	B	2	25X1A

Approved For Release 2000/04/27 : CIA-RDP78-05867A000401540006-2

PHOTO NO. 859760 LOT NO. R 4179 MAP REFERENCE 69 06 N 33 30 E

COUNTRY USSR PROVINCE

AREA NO. D51 N SUBJECT 30W 961 SUBJECT SUBJECT SUBJECT SUBJECT SUBJECT SUBJECT SUBJECT

OKOLNAYA GURBA MODIF

IED 60 - CLASS 999, PEN

D No 177, ALONGSIDE

ONE OF PIERS OF PROBABLE SUSPECT

INSTALLING FOR MISSILE SUBMARINES

PART 2 OF 4 PT SERIES, SEE CIA

THROUGH 859759-762

3,730

DATE OF PHOTO TYPE QUALITY CLASS NO. OF CARDS SOURCE OF PHOTOGRAPH 25X1A

CLASSIFICATION UNCLASSIFIED DISSEM RL

PHOTO NO. 859761 LOT NO. R 4197 MAP REFERENCE 69 06N 33 28E

COUNTRY USSR PROVINCE

AREA NO	SUBJECT	SUBJECT	SUBJECT	SUBJECT	SUBJECT	SUBJECT	SUBJECT	SUBJECT
D 51 N	961							
OKOLNAYA,	GUBA							
ING CRANE	NEAR							
OF PROBABLE	SUPPORT							
INSTALLATION FOR MISSILE SUBMARINE								
PART 3 OF A PART SERIES, SEE CIA								
THROUGH 859759-762								

(3,25)

DATE OF PHOTO	TYPE	QUALITY	CLASS	NO. OF CARDS	SOURCE OF PHOTOGRAPH
LATE JULY	62	3	B	2	25X1A

PHOTO NO. 859762 LOT NO. R 4197 MAP REFERENCE 69 06N 33 28E

COUNTRY USSR PROVINCE

AREA NO	SUBJECT	SUBJECT	SUBJECT	SUBJECT	SUBJECT	SUBJECT	SUBJECT	SUBJECT
D 51 N	400	961						
	5		10			15		20
	25		30		35			40
	45		50					
OKONAYA, GUBA FLOAT								
ING CCANE NEAR PIER								
OF PROBABLE SUPPORT								
INSTALLATION FOR MISSILE SUBMARINES.								
PART 4 OF 4 PART SERIES, SEE CTR								
THROUGH 859759-762								

(3,25)

DATE OF PHOTO	TYPE	QUALITY	CLASS	NO. OF CARDS	SOURCE OF PHOTOGRAPH
LATE	62	3	B	2	25X1A
July					

Approved For Release 2000/04/27 : CIA-RDP78-05867A000401340006-2

PHOTO NO. 859764 LOT NO. R 4197 REFERENCE 69 06R 33 302

COUNTRY USSR PROVINCE

AREA NO. D51 N ALY 700 SUBJECT SUBJECT SUBJECT SUBJECT SUBJECT SUBJECT SUBJECT SUBJECT

OKOLNAYA, GUBA PIER

DE PROBABLE SUPPORT

IN INSTALLATION FOR MISSILE

SUBMARINES

PART 2 OF 4 PART SERIES. SEE CIA THROUGH 859763-766 (3,7,31)

DATE OF PHOTO TYPE QUALITY CLASS NO. OF CARDS SOURCE OF PHOTOGRAPH

LATE 4 2 B 2 25X1A

CLASSIFICATION \$/WE DIBER RL

Approved For Release 2000/04/27 : CIA-RDP78-05867A000401340006-2

Approved For Release 2000/04/27 : CIA-RDP78-05867A000401340006-2

PHOTO NO. 859765 LOT NO. R4197 DATE REFERENCE 69 DEC 85

COUNTRY USSR PROVINCE

AREA NO. D51N SUBJECT 129 2960 SUBJECT SUBJECT SUBJECT SUBJECT SUBJECT SUBJECT SUBJECT SUBJECT

OKOLNAYA GUBA PIER

OF PROBABLE SUPPORT

IN ESTABLICATION FOR MISSILE

SUBMERINED

PART 3 OF 4 PART SERIES SEE CIA 859763-766 (3.7.30)

DATE OF PHOTO THROUGH TYPE QUALITY CLASS NO. OF CARDS SOURCE OF PHOTOGRAPH 25X1A

CLASSIFICATION 1-1-1 2 4 3 B 2

Approved For Release 2000/04/27 : CIA-RDP78-05867A000401340006-2

S/NF D84 RI PHOTO ANALYSIS REPORT

Approved For Release 2000/04/27 : CIA-RDP78-05867A000401340006-2

PHOTO NO. 859766 LOT NO. R4197

COUNTRY USSR PROVINCE

AREA NO. D51N SUBJECT 149 R960

0001 NARA GUBA PIER

OF PROBABLE SUPPORT

IN STRATEGIC OPERATION FOR MISSILE

SUBMARINES

Part 4 of 4 part series, see CIA 859765 -
through (3,7,30) 766

DATE OF PHOTO TYPE QUALITY CLASS NO. OF CARDS SOURCE OF PHOTOGRAPH

2 4 2 E 2 25X1A

Approved For Release 2000/04/27 : CIA-RDP78-05867A000401340006-2

PHOTO ANALYSIS REPORT GPU 918791

Approved For Release 2000/04/27 : CIA-RDP78-05867A000401340006-2

PHOTO NO. *859767* *K 4123* *6878* *7* *201340006-2*

COUNTRY *INDONESIA* PROVINCE *JAVA*

AREA NO	SUBJECT	SUBJECT	SUBJECT	SUBJECT	SUBJECT	SUBJECT	SUBJECT	SUBJECT
<i>33 T</i>	<i>ESH</i>	<i>CSL</i>	<i>C70</i>					
<i>D J A K</i>	<i>3</i>	<i>A R T A</i>	<i>10</i>	<i>A N T I</i>	<i>15</i>	<i>-</i>	<i>I N D I A</i>	<i>20</i>
<i>D E M</i>	<i>25</i>	<i>N I S T R A T I O N</i>	<i>30</i>		<i>35</i>			<i>40</i>
	<i>45</i>		<i>50</i>					

(12)

STATINTI

DATE OF PHOTO	TYPE	QUALITY	CLASS	NO. OF CARDS	SOURCE
<i>3 Sept 62</i>	<i>4</i>	<i>3</i>	<i>✓</i>	<i>3</i>	<i>[REDACTED]</i>

Approved For Release 2000/04/27 : CIA-RDP78-05867A000401340006-2

Approved For Release 2000/04/27 : CIA-RDP78-05867A000401340006-2

PHOTO NO.	859769		PROVINCE		NORTH ISLAND		LONGITUDE	
COUNTRY	NEW ZEALAND		PROVINCE		NORTH ISLAND			
AREA NO.	22R	SUBJECT	AFH	SUBJECT	AGG	SUBJECT	R60	SUBJECT
		5	KAWERAU	10	TABMAN	15	PULP	20
		25	PAPER	30	MILL	35	EXTENT	40
		45	PROJECT	50	PAPER		MACHINE	

PART ① of V-PT PANORAMA. SEE CIA

(11,25) STATINTI

DATE OF PHOTO	TYPE	QUALITY	CLASS	NO. OF CARDS
July 62	1	2	4	3

Approved For Release 2000/04/27 : CIA-RDP78-05867A000401340006-2

PHOTO ANALYSIS REPORT

Approved For Release 2000/04/27 : CIA-RDP78-05867A000401340006-2

PHOTO NO. 859770

COUNTRY	NEW ZEALAND		PROVINCE	NORTH ISLAND				
AREA NO	22R	SUBJECT	SUBJECT	SUBJECT	SUBJECT	SUBJECT	SUBJECT	SUBJECT
		15	20	25	30	35	40	45
	KAWERAU	TAHARA	TAHARA	TAHARA	TAHARA	TAHARA	TAHARA	TAHARA
		PAPER	MILL	EXTENT				
								PAPER MILLING

PAGE 2 OF 2 - AT PANORAMA. SEE CIA

(11, 21) STATINTL

DATE OF PHOTO	TYPE	QUALITY	CLASS	NO. OF SLIDES
July 62	1	2	4	3

Approved For Release 2000/04/27 : CIA-RDP78-05867A000401340006-2

Approved For Release 2000/04/27 : CIA-RDP78-05867A000401340006-2

PHOTO NO.	5597	REFERENCE	R4157	LONGITUDE	18 25
COUNTRY	NEW ZEALAND		PROVINCE NORTH ISLAND		
AREA NO.	22 R	SUBJECT	AFH AGS AGO	SUBJECT	SUBJECT
	5	10	15	20	
	KAWERAU	TAIL	MAN	PULP	
	25	30	35	40	
	PAPER	MILL	EXTENSION		
	45	50			
	IRON PROJECT		PAPER MACHINE DRIVES		

DATE OF PHOTO	TYPE	QUALITY	CLASS	NO. OF CARDS	SOURCE OF PHOTOGRAPH
July 62	1	2	3	3	STATINT

Approved For Release 2000/04/27 : CIA-RDP78-05867A000401340006-2

PHOTO NO	859772	APPROXIMATE LATITUDE		APPROXIMATE LONGITUDE			
COUNTRY	NEW ZEALAND		PROVINCE				
	NORTH ISLAND						
AREA NO	22 R	SUBJECT 1	SUBJECT 2	SUBJECT 3	SUBJECT 4	SUBJECT 5	SUBJECT 6
		AFH AGJ	AGQ				
	KAWERAU		10	T A B M A N		15	P U L P
	+	25	P A P E R	30	M I L L	35	E X T E N S
	1 0 N	45	P R O J E C T.	50	MACHINE ROOM COMPRESSOR		
DATE OF PHOTO	July 6 23	TYPE	1	QUALITY	2	CLASS	3
						NO. OF CARDS	3
						SOURCE OF PHOTOGRAPH	STATINTI
CLASSIFICATION	Approved For Release 2000/04/27		CIA-RDP78-05867A000401340006-2				

Approved For Release 2000/04/27 : CIA-RDP78-05867A000401340006-2

PHOTO NO.	859773	REF ID	A4137	CLASSIFICATION	SECRET	NO. OF CARDS	3	SOURCE OF PHOTOGRAPH	STATINT
COUNTRY	NEW ZEALAND		PROVINCE	NORTH ISLAND					
AREA NO.	22 R	SUBJECT	AT H A G S	SUBJECT	M 6 0	SUBJECT		SUBJECT	
		SUBJECT	K A W E R A U	SUBJECT	T A I M A N	SUBJECT	15	SUBJECT	P U L P
		SUBJECT	P A P P E R	SUBJECT	M I L L	SUBJECT	35	SUBJECT	E X T E N S I
		SUBJECT	1 0 N P R O J E C T.	SUBJECT		SUBJECT	50	SUBJECT	INSTALING Groundwood
									SCREEN Room SCREENS

(18.05)

DATE OF PHOTO	JULY 6 2 1 2 4 3	TYPE		QUALITY		CLASS		NO. OF CARDS	3	SOURCE OF PHOTOGRAPH	STATINT
---------------	------------------	------	--	---------	--	-------	--	--------------	---	----------------------	---------

Approved For Release 2000/04/27 : CIA-RDP78-05867A000401340006-2

PHOTO NO. 859774
 Approved For Release 2000/04/27 : CIA-RDP78-05867A000401340006-2

COUNTRY NEW ZEALAND PROVINCE NORTH ISLANDS

AREA NO	SUBJECT	SUBJECT	SUBJECT	SUBJECT	SUBJECT	SUBJECT	SUBJECT	SUBJECT
22 R	AFH	AGT	AGD					
KIAWERAU				10 TAFMAN	15			20 PULP
	25 PAPER			30 MILL	35			40 EXTENSION
	45 PROJECT							

BLEACH PLANT WALKER
 + DECKER INSTALLATION.

DATE OF PHOTO July 62 TYPE 2 QUALITY 2 CLASS 3 NO. OF CARDS 3 SOURCE OF PHOTOGRAPH STATINTL

Approved For Release 2000/04/27 : CIA-RDP78-05867A000401340006-2

PHOTO NO. **858775** APPROVED FOR RELEASE 2000/04/27 : CIA-RDP78-05867A000401340006-2

COUNTRY NEW ZEALAND		PROVINCE NORTH ISLAND						
AREA NO 22 R	SUBJECT ASH	SUBJECT AGS	SUBJECT AGD	SUBJECT	SUBJECT	SUBJECT	SUBJECT	
KAWERAU	5	10	TABMAN	15	PULP	20		
+ PAAPER	25	30	MILL	35	EXTEN	40		
10 N	45	50	PROJECT	WOOD PREPARATION Plant				

SPLITTER AREA UC.

DATE OF PHOTO July 62	TYPE 4	QUALITY 2	CLASS 4	NO. OF CARDS 3	SOURCE OF PHOTOGRAPH STATINTL
---------------------------------	------------------	---------------------	-------------------	--------------------------	---

CLASSIFICATION **Approved For Release 2000/04/27 : CIA-RDP78-05867A000401340006-2**

Approved For Release 2000/04/27 : CIA-RDP78-05867A000401340005-2

PHOTO NO. 859778 REF ID: A4558 C 30014 1151125

COUNTRY NEW ZEALAND PROVINCE NORTH ISLAND

AREA NO 21R SUBJECT 1. AKH SUBJECT 2. HOS SUBJECT 3. AGO SUBJECT 4. SUBJECT 5. SUBJECT 6. SUBJECT 7. SUBJECT 8. SUBJECT

10 K P W E R A U T A S M A N P U L P 15 20

23 P A A E R M I L L E N T E N T 30 35 40

45 P R O J E C T . WATER TREATMENT

PLANT SETTLING BASIN.

DATE OF PHOTO July 6 20 TYPE 4 QUALITY 2 CLASS 3 NO. OF CARDS 3 SOURCE OF PHOTOGRAPH STATINTI 7

Approved For Release 2000/04/27 : CIA-RDP78-05867A000401340005-2

Approved For Release 2000/04/27 : CIA-RDP78-05867A000401340006-2

PHOTO NO. 859777	COUNTRY NEW ZEALAND		PROVINCE NORTH ISLAND	SUBJECT			
AREA NO. 22A	SUBJECT AGJ	SUBJECT AFH	SUBJECT AGC	SUBJECT	SUBJECT	SUBJECT	SUBJECT
	5 KAWERAU		10 TAP	15 MAN	20 PULP		
	25 + PAPER		30 MILL	35 L	40 EXTEND		
	45 10 N PROJECT		50 E.T.				ADMINISTRATION BLOCK.
DATE OF PHOTO July 62	TYPE 4	QUALITY 2	CLASS 4	NO. OF CARDS 3	SOURCE OF PHOTOGRAPH STATINTL		
CLASSIFICATION				CAPTIONED BY			

Approved For Release 2000/04/27 : CIA-RDP78-05867A000401340006-2

PHOTO ANALYSIS REPORT

Approved For Release 2000/04/27 : CIA-RDP78-05867A000401340006-2

PHOTO NO. 859778	APPROXIMATE COORDINATES X 7157							LONGITUDE E 174
COUNTRY NEW ZEALAND	PROVINCE NORTH ISLAND							
AREA NO. 22R	SUBJECT AGJ	SUBJECT AFH	SUBJECT AGC	SUBJECT	SUBJECT	SUBJECT	SUBJECT	SUBJECT
KAWERAU	5	TAB	10	MAN	15	PULP	20	
+ PAPER	25	MILL	30	EXTENSION	35		40	
CON PROJECT	45		50					ACIS DRAIN PIPES.
DATE OF PHOTO July 62	TYPE 4	QUALITY 2	CLASS 4	NO. OF CARDS 3	SOURCE OF PHOTOGRAPH STATINTL			
CLASSIFICATION	Approved For Release 2000/04/27 : CIA-RDP78-05867A000401340006-2							

PHOTO NO. 859779
 Approved For Release 2000/04/27 : CIA-RDP78-05867A000401340006-2

COUNTRY INDONESIA PROVINCE JAVA

AREA NO	SUBJECT	SUBJECT	SUBJECT	SUBJECT	SUBJECT	SUBJECT	SUBJECT	SUBJECT
33T	AKZ	R60						
D	JAKART	A	(N A)			D	JAKART	
A	BY	-PA	S			H	TGHWAY	PR
O	JEC	T					LKG	N PR JENTER

BRIDGE #0

569/3
 (circled mark)

(28) STATINTL

DATE OF PHOTO	TYPE	QUALITY	CLASS	NO. OF CARDS
July 6	4	2	4	2

CLASSIFICATION Approved For Release 2000/04/27 : CIA-RDP78-05867A000401340006-2

Approved For Release 2000/04/27 : CIA-RDP78-05867A000401340006-2

PHOTO NO. 859781 REFERENCE 0675

COUNTRY INDONESIA PROVINCE SAVAN

AREA NO 33T SUBJECT 1002 1000 SUBJECT SUBJECT SUBJECT SUBJECT SUBJECT SUBJECT SUBJECT

5 SAKART 10 15 SAKART 20

A BY - P A S S 30 HIGHWAY 35 P R

OBJECT 45 50 APPROX FILL TO

SUNRISE BRIDGE

STATINTL

DATE OF PHOTO July 6 TYPE ✓ QUALITY ✓ CLASS ✓ NO. OF CARDS [REDACTED]

CLASSIFICATION Approved For Release 2000/04/27 : CIA-RDP78-05867A000401340006-2 CAPTIONED BY

Approved For Release 2000/04/27 : CIA-RDP78-05867A000401340006-2

PHOTO NO. 859782	COUNTRY INDONESIA		PROVINCE JAVA		AREA NO. 33 T		SUBJECT AKB		SUBJECT AG0		SUBJECT (N.R.)		SUBJECT D J A K A R T A		SUBJECT A B Y - P A S S		SUBJECT O J E C T.		SUBJECT I G H W A Y		SUBJECT L K G & AT STATION	
---------------------	----------------------	--	------------------	--	------------------	--	----------------	--	----------------	--	-------------------	--	----------------------------	--	----------------------------	--	-----------------------	--	------------------------	--	-------------------------------	--

9+750. ←
Type is written

Typist

DATE OF PHOTO	TYPE	QUALITY	CLASS	NO. OF CARDS	50
July 6 2	4	2	4	2	


(21) STATINTI 7

Approved For Release 2000/04/27 : CIA-RDP78-05867A000401340006-2

PHOTO NO. 8 Approved For Release 2000/04/27 : CIA-RDP78-05867A000401340006-2

COUNTRY INDONESIA PROVINCE JAVA

AREA NO	SUBJECT	SUBJECT	SUBJECT	SUBJECT	SUBJECT	SUBJECT	SUBJECT	SUBJECT
33 T	AKZ	AG0	AKW					
D	JAK	ART	A	(NR)	D	JAK	ART	
A	B	Y	P	A	H	I	G	H
O	J	E	C	T.				

(21) STATINTL


DATE OF PHOTO	TYPE	QUALITY	CLASS	NO. OF CARDS	SO
July 6 2	4	2	4	3	

Approved For Release 2000/04/27 : CIA-RDP78-05867A000401340006-2

Approved For Release 2000/04/27 : CIA-RDP78-05867A000401340006-2

PHOTO NO.	Approved For Release 2000/04/27 : CIA-RDP78-05867A000401340006-2						
COUNTRY	INDONESIA		PROVINCE JAWA				
AREA NO.	337	SUBJECT	AKR	AKO	AKW		
	D	J	A	K	A	R	T
	A	B	y	-	P	A	T
	O	J	E	C	T		
							RR OVERPASS

(21) STATINTL

DATE OF PHOTO	TYPE	QUALITY	CLASS	NO. OF CARDS	SOL
July 62	4	2	4	3	

Approved For Release 2000/04/27 : CIA-RDP78-05867A000401340006-2

Approved For Release 2000/04/27 : CIA-RDP78-05867A000401340006-2

PHOTO NO.	855105 R 4154										LONGITUDE	108° 34' 00" E		
COUNTRY	INDONESIA					PROVINCE					JAVA			
AREA NO	33 T		SUBJECT		SUBJECT		SUBJECT		SUBJECT		SUBJECT		SUBJECT	
	D J A K A R T A		A K Z A 6 0		A K W		(N R)		D J A K A R T		H I G H W A Y		P R	
	A B Y - P A S S		R J E C T		H I G H W A Y		L K G W F R R R							
											OVERPASS			

(28)

STATINTL


DATE OF PHOTO	TYPE	QUALITY	CLASS	NO. OF CARDS	SC
July 62	4	2	4	3	

Approved For Release 2000/04/27 : CIA-RDP78-05867A000401340006-2

PHOTO NO. *Approved For Release 2000/04/27 : CIA-RDP78-05867A000401340006-2* REFERENCE *7157* LATITUDE *05867A000401340006-2* LONGITUDE

COUNTRY *INDONESIA* PROVINCE *JAVA*

AREA NO	SUBJECT	SUBJECT	SUBJECT	SUBJECT	SUBJECT	SUBJECT	SUBJECT	SUBJECT
<i>33 T</i>	<i>AKZ</i>	<i>AKO</i>	<i>AKW</i>					
<i>D</i>	<i>JAKARTA</i>	<i>(N R)</i>				<i>D</i>	<i>JAKARTA</i>	<i>20</i>
<i>A</i>	<i>BY - PASS</i>		<i>H</i>	<i>IG</i>		<i>H</i>	<i>WAY</i>	<i>PR</i>
<i>O</i>	<i>J E C T</i>					<i>L</i>	<i>K G</i>	<i>F R R R</i>

OVERPAID.

DATE OF PHOTO	TYPE	QUALITY	CLASS	NO. OF CARDS	SO
<i>July 62</i>	<i>4</i>	<i>2</i>	<i>3</i>	<i>3</i>	

CLASSIFICATION *Approved For Release 2000/04/27 : CIA-RDP78-05867A000401340006-2* STATINTL *(28)*

Approved For Release 2000/04/27 : CIA-RDP78-05867A000401340006-2

PHOTO NO. 859107 LATITUDE 05867A000401340006-2

COUNTRY INDONESIA PROVINCE JAVA


AREA NO	SUBJECT	SUBJECT	SUBJECT	SUBJECT	SUBJECT	SUBJECT	SUBJECT	SUBJECT
33T	AKZ	AGD						
D	JAKARTA	(NR)				D	JAKARTA	
A	BY - PAIS						HIGHWAY	PR
O	JELT						LKG N AT STATION	

12 + 800

Type as written!

(28)

STATINTI



DATE OF PHOTO	TYPE	QUALITY	CLASS	NO. OF CARDS	SOURCE
July 62	4	2	2	2	

Approved For Release 2000/04/27 : CIA-RDP78-05867A000401340006-2

Approved For Release 2000/04/27 : CIA-RDP78-05867A000401340006-2

PHOTO NO.	559753							LONGITUDE	
COUNTRY	INDONESIA			PROVINCE: JAVA					
AREA NO	33T	SUBJECT	AKZ	SUBJECT	AG0	SUBJECT		SUBJECT	
	D	J	A	K	A	R	T	A	(W.R.)
	A	B	Y	-	P	A	B	B	H I G H W A Y P R
	O	J	E	C	T.				L K G & A T S T A T I O N

13 + 800.

Type as is written!

STATINTL

DATE OF PHOTO	TYPE	QUALITY	CLASS	NO. OF CARDS	
July 62	4	2	4	2	

Approved For Release 2000/04/27 : CIA-RDP78-05867A000401340006-2

PHOTO ANALYSIS REPORT

Approved For Release 2000/04/27 : CIA-RDP78-05867A000401340006-2

PHOTO NO. 83378

COUNTRY INDONESIA PROVINCE JAVA

AREA NO. 33T SUBJECT AKR AGO SUBJECT (UR) SUBJECT DJAKARTA SUBJECT ABY - PABE SUBJECT HIGHWAY SUBJECT PR SUBJECT OBJECT. SUBJECT LKG N AT STATION

14 + 000.
 Type is further!

(28) STATINTL

DATE OF PHOTO	TYPE	QUALITY	CLASS	NO. OF CARDS
July 62	4	✓	4	✓

CLASSIFICATION Approved For Release 2000/04/27 : CIA-RDP78-05867A000401340006-2

FORM NO. 174 USE PREVIOUS EDITIONS 1 Jun 56

PHOTO ANALYSIS REPORT

EFO 918791

Approved For Release 2000/04/27 : CIA-RDP78-05867A000401340006-2

PHOTO NO. 859791

REF ID: A72786

C

56 52 10 53

LONGITUDE

COUNTRY

USSR

PROVINCE

AREA NO.

DIS 4 N

SUBJECT

C16

SUBJECT

C62

SUBJECT

C26

SUBJECT

SUBJECT

SUBJECT

SUBJECT

SUBJECT

KALININ BUILDINGS OF
THE REGIONAL EXECUTIVE
COMMITTEE

6, 10)

DATE OF PHOTO

TYPE

QUALITY

CLASS

NO. OF CARDS

SOURCE OF PHOTOGRAPH

4

2

H

3

THE TOWN OF KALININ
1960

CAPTIONED BY

CLASSIFICATION

Approved For Release 2000/04/27 : CIA-RDP78-05867A000401340006-2

FORM NO. 174 (USE PREVIOUS EDITIONS)

PHOTO ANALYSIS REPORT

Approved For Release 2000/04/27 : CIA-RDP78-05867A000401340006-2

PHOTO NO. 839702 REF ID: A67110 C 56 52 11 53 56

COUNTRY USSR PROVINCE

AREA NO	SUBJECT	SUBJECT	SUBJECT	SUBJECT	SUBJECT	SUBJECT	SUBJECT	SUBJECT	SUBJECT
DISH N	AKB	REC							
KALININ			10				25		20
				THE			35		40
STATION									
			50						

(7, 19, 32)

DATE OF PHOTO	TYPE	QUALITY	CLASS	NO. OF CARDS	SOURCE OF PHOTOGRAPH
					<u>THE TOWN OF KALININ</u>
					<u>1960</u>

Approved For Release 2000/04/27 : CIA-RDP78-05867A000401340006-2