

REF ID: A66467520049-7

PHOTO NO.	854104	LOT NO.	R2139	MAP REFERENCE	C	LATITUDE	27 18N	LONGITUDE	117 30E
COUNTRY	CHINA		PROVINCE	(FUKIEN)					
AREA NO	498B	SUBJECT	D36	SUBJECT	DID	SUBJECT	ALG	SUBJECT	
		5			10			15	20
	\$ H A O W U	25			30		D R A G O N	35	F E E T
	V A L	45			50				40

STATINTL

DATE OF PHOTO	TYPE	QUALITY	CLASS	NO. OF CARDS
49-50	4	2	4	3
CLASSIFICATION				CAPTIONED BY
DUO				MEDM




PHOTO NO.	854105	LOT NO.	RA139	MAP REFERENCE	C	LATITUDE	27 18 N	LONGITUDE	117 30 E
COUNTRY	CHINA		PROVINCE	(FUKIEN)					
AREA NO.	498B	SUBJECT	062	SUBJECT	DIQ	SUBJECT	DID	SUBJECT	
		5				10		15	
	H A O W U				L O O K I N G			F R O M	20
		25				30		35	40
	H I L L				O V E R		C I T Y		
		45				50			
								STATINTL	
				(1, 6, 7)					
DATE OF PHOTO		TYPE	QUALITY	CLASS	NO. OF CARDS				
49-50		4	2	4	3				
CLASSIFICATION				CAPTIONED BY					
040				MEM					
FORM NO. 1					APPROVED FOR RELEASE 2000/04/27 PHOTO ANALYSIS REPORT				
1 Jun 56					78-05667				


PHOTO NO. 854103      LOT NO. R2139      MAP REFERENCE C      LATITUDE 27 18N      LONGITUDE 117 30E

COUNTRY CHINA      PROVINCE FUKIEN

AREA NO	SUBJECT	SUBJECT	SUBJECT	SUBJECT	SUBJECT	SUBJECT	SUBJECT
498B	AKW	D36					
	5		10		15		20
	25		30		35		40
	45		50				
\$ H A O W U      B R I D G E      A T      R I G H T      C E N T E R      L O O K I N G F R O M      T E M P L E      W E S T      O F      C I T Y .							

STATINTL

DATE OF PHOTO	TYPE	QUALITY	CLASS	NO. OF CARDS
49-504	2	4	2	
CLASSIFICATION 000			CAPTIONED BY MEDM	



65867A000401520049-7

PHOTO NO. 854107	LOT NO. R2139	MAP REFERENCE C	LATITUDE 27 18N	LONGITUDE 117 30E	
COUNTRY CHINA		PROVINCE (FUKIEN)			
AREA NO. 498B	SUBJECT AKW	SUBJECT D36	SUBJECT	SUBJECT	
\$	H A O W U	B R I D G E	W I T H		
M I L K	V E N D O R				
STATINTL					
DATE OF PHOTO		TYPE	QUALITY	CLASS	NO. OF CARDS
49- 5 0		4	2	4	2
CLASSIFICATION 0U0			CAPTIONED BY MEDM		
FORM NO. 1 Apr 56					

FORM NO. 174 USE PREVIOUS EDITIONS

PHOTO NO. 854108	LOT NO. R2139	MAP REFERENCE C	LATITUDE 26	LONGITUDE 05N 119 18E
COUNTRY CHINA	PROVINCE (FUKIEN)			
AREA NO. 499A	SUBJECT CIL	SUBJECT	SUBJECT	SUBJECT
F	U	C	H	O
G	O	D	A.	
		(N	R)	
		B	L	A
		C	K	P
				A

STATINTL

DATE OF PHOTO	TYPE	QUANTITY	CLASS	NO. OF CARDS
49-504	4	3	4	1
CLASSIFICATION OUO			CAPTIONED BY MEDM	

PHOTO ANALYSIS REPORT

A000401320049-7

PHOTO NO.	854109	LOT NO.	R2139	MAP REFERENCE	C	LATITUDE	26 05 N	LONGITUDE	119 18 E
COUNTRY	CHINA (FUKIEN)								
AREA NO.	499 A	SUBJECT	D36	SUBJECT		SUBJECT		SUBJECT	
	F	U	-	C	H	O	U	(N R)	L
	F	R	O	M	W	H	I	T	E
	I	N	R	I	V	E	R	I	N
									FLOOD.

STATINTL

(29)



DATE OF PHOTO	TYPE	QUALITY	CLASS	NO. OF CARDS
49-504	4	2	4	1
CLASSIFICATION				CAPTIONED BY
040				MEDM

854110-1320049-7

PHOTO NO. 854110 LOT NO. R2139 MAP REFERENCE C LATITUDE 26 05N LONGITUDE 119 18E

COUNTRY CHINA PROVINCE (FUJIAN)

AREA NO. 499A SUBJECT C62 SUBJECT C6B SUBJECT C12 SUBJECT SUBJECT SUBJECT SUBJECT SUBJECT

F U - C H O U M A I N N O R T H - S O U T H S T R E E T , S A V I N G L O R D C H U R C H ON LEFT.

STATINTL

(6710)

DATE OF PHOTO	TYPE	QUALITY	CLASS	NO. OF CARDS
49-50	4	2	4	3
CLASSIFICATION DUO			CAPTIONED BY MEDM	

REF ID: A660401320049-7

PHOTO NO.	854111	LOT NO.	R2139	MAP REFERENCE	C	LATITUDE	26 05N	LONGITUDE	119 18E
COUNTRY	CHINA		PROVINCE (FUKIEN)						
AREA NO.	499A	SUBJECT	236	SUBJECT	ALG	SUBJECT		SUBJECT	
		<sup>5</sup>	F U - C H O U	<sup>10</sup>	( N R )		<sup>15</sup>	M I N	<sup>20</sup>
		<sup>25</sup>	R B E L O W	<sup>30</sup>	C I T Y,		<sup>35</sup>	F U K I E N	<sup>40</sup>
		<sup>45</sup>	C H R I S T I A N	<sup>50</sup>	U N I V E R S I T Y			O N	
			PROMONTORY.						

STATINTL

(59)



DATE OF PHOTO	TYPE	QUALITY	CLASS	NO. OF CARDS
49-504		2	4	1
CLASSIFICATION			CAPTIONED BY	
OUO			MEDM	



PHOTO NO. 854113      LOT NO. R2139      MAP REFERENCE C      LATITUDE 26 05N      LONGITUDE 119 18E

COUNTRY CHINA      PROVINCE (FUKIEN)

AREA NO.	SUBJECT	SUBJECT	SUBJECT	SUBJECT	SUBJECT	SUBJECT	SUBJECT	SUBJECT	SUBJECT
499A	DIG	D36	DIB						
	<sup>5</sup> FU	<sup>10</sup> C	<sup>15</sup> H	<sup>20</sup> O	<sup>25</sup> U	<sup>30</sup> L	<sup>35</sup> O	<sup>40</sup> O	<sup>45</sup> K
	<sup>5</sup> M	<sup>10</sup> H	<sup>15</sup> I	<sup>20</sup> L	<sup>25</sup> L	<sup>30</sup> O	<sup>35</sup> V	<sup>40</sup> E	<sup>45</sup> R
	<sup>5</sup> U	<sup>10</sup> N	<sup>15</sup> I	<sup>20</sup> O	<sup>25</sup> N	<sup>30</sup> H	<sup>35</sup> I	<sup>40</sup> G	<sup>45</sup> H
									SCHOOL.

STATINTL

DATE OF PHOTO	TYPE	QUALITY	CLASS	NS. OF CARDS
49-50	4	2	4	3

CLASSIFICATION O U O      CAPTIONED BY MEM

1055 48 18 2004 JET

PHOTO NO. 854112	LOT NO. R2139	MAP REFERENCE C	LATITUDE 26 05N	LONGITUDE 119 18E
COUNTRY CHINA		PROVINCE (FUKIEN)		
AREA NO. 499A	SUBJECT DIQ	SUBJECT C62	SUBJECT DID	SUBJECT AH4
F	U	-	C	H O U
				(N R)
				L O O K I N G
F	R	O	M	K U L I A N
				M T.
				O V E R
M	I	N	R	I V E R
				V A L L E Y.
				FU-CHOW AT
				LEFT.

STATINTL

DATE OF PHOTO	TYPE	QUALITY	CLASS	NO. OF CARDS
49- 50	4	2	4	34
CLASSIFICATION 040			CAPTIONED BY MEDM	

78-05867A000401320049-7

PHOTO NO. 854114 LOT NO. R2139 MAP REFERENCE C LATITUDE 26 05N LONGITUDE 119 18E


COUNTRY CHINA PROVINCE (FUKIEN)

AREA NO	SUBJECT	SUBJECT	SUBJECT	SUBJECT	SUBJECT	SUBJECT	SUBJECT
<del>3877</del> 499A	DIQ	DID	CIJ				
	5			10	BOOKING	15	20
FU-C	HOU					OVE	
	25			30	AND	35	40
R	VALLEY					UNION	H
	45			50			
I	CH	CH	CH	CH	CH	CH	CH

STATINTL

DATE OF PHOTO	TYPE	QUALITY	CLASS	NO. OF CARDS
49-50	4	2	4	3

CLASSIFICATION 040 CAPTIONED BY MEDM



REF ID: A666461520049-7

PHOTO NO. 854115    LOT NO. R2139    MAP REFERENCE C    LATITUDE 26 05N    LONGITUDE 119 18E

COUNTRY CHINA    PROVINCE (FUKIEN)

AREA NO	SUBJECT	SUBJECT	SUBJECT	SUBJECT	SUBJECT	SUBJECT	SUBJECT	SUBJECT
499A	DIR	DID	D36					
F U - C	H O U			L O O K I N G			F R O	
M H	L L			O V E R		U N I O N	N H I	
G H	C H O O L					A N D	V A L L E Y .	

(7, 10)

STATINTL

DATE OF PHOTO	TYPE	QUALITY	CLASS	NO. OF CARDS
49-504	4	2	4	3
CLASSIFICATION O U O			CAPTIONED BY MEDM	



PHOTO NO. 854117      LOT NO. R2139      MAP REFERENCE N18      LATITUDE 26 47N      LONGITUDE 117 52E

COUNTRY CHINA      PROVINCE (FUJIAN)

AREA NO	SUBJECT	SUBJECT	SUBJECT	SUBJECT	SUBJECT	SUBJECT	SUBJECT
0498B	D36	Cbt					
YANG	5	K'OU	10	M	15	R	20
VILLAGE	25		30	N	35	I	40
	45		50	B		G.	

STATINTL

(6, 1, 29)

DATE OF PHOTO	TYPE	QUALITY	CLASS	NO. OF CARDS
49-504		2	4	2

CLASSIFICATION 000      CAPTIONED BY MEDM

PHOTO NO. 854118 LOT NO. R2139 MAP REFERENCE N14 LATITUDE 26 46N LONGITUDE 117 22E

COUNTRY CHINA PROVINCE (FUJIAN)

AREA NO	SUBJECT	SUBJECT	SUBJECT	SUBJECT	SUBJECT	SUBJECT	SUBJECT	SUBJECT
498 B	C I J							
				10			15	20
				30			35	40
				45				
				50				

CHINA - LANG - LO - PUBLIC - SC  
H O O L I N O L D - T E M P L E

STATINTL

DATE OF PHOTO	TYPE	QUALITY	CLASS	NO. OF CARDS
49-50	4	2	4	1

CLASSIFICATION O U O CAPTIONED BY MEDM

PHOTO NO. 854119      LOT NO. R2139      MAP REFERENCE N18      LATITUDE 26 46N      LONGITUDE 117 22E

COUNTRY CHINA		PROVINCE (FUKIEN)					
AREA NO 498B	SUBJECT AH3	SUBJECT	SUBJECT	SUBJECT	SUBJECT	SUBJECT	SUBJECT
CH	A	N	G	-	L	O	TIGER WITH
C	H	K	I	L	L	E	D 100 PEOPLE

STATINTL

10 24


DATE OF PHOTO	TYPE	QUALITY	CLASS	NO. OF CARDS
49-50	4	2	4	1
CLASSIFICATION OUO			CAPTIONED BY MEDM	



PHOTO NO. **854120**      LOT NO. **R2139**      MAP REFERENCE      LATITUDE      LONGITUDE  
 COUNTRY **CHINA**      PROVINCE **(FUKIEN)**  
 AREA NO. **498 B**      SUBJECT **D36**      SUBJECT **AHH**      SUBJECT      SUBJECT      SUBJECT      SUBJECT      SUBJECT      SUBJECT  
**R A F T**      **O F**      **L O G**      **S**      **O N**      **M I N**      **20**  
**R I V E R**      **B E T W E E N**      **F U - C H O**      **40**  
**U**      **(26**      **05 N**      **119**      **18E)**      **AND**  
**NANPING**      **(26**      **38 N**      **118**      **10E)** .

STATINTL

(29)



DATE OF PHOTO	TYPE	QUALITY	CLASS	NO. OF CARDS
49-50	4	2	4	2
CLASSIFICATION <b>OUO</b>			CAPTIONED BY <b>MEM</b>	

PHOTO NO. 854121      LOT NO. R2139      MAP REFERENCE      LATITUDE      LONGITUDE

COUNTRY CHINA      PROVINCE (FUKIEN)

AREA NO 498B      SUBJECT D3C      SUBJECT      SUBJECT      SUBJECT      SUBJECT      SUBJECT      SUBJECT

M I N R I V E R      B E T W E E N      N A

N P I N G      (26      38 N      118      10

E) A N D F U - C H O U (26 05N  
119 18E)

STATINTL

DATE OF PHOTO      TYPE      QUALITY      CLASS      NO. OF CARDS  
49-50 4 2 4  
CLASSIFICATION      CAPTIONED BY  
040      MERM

PHOTO NO. 854122      LOT NO. R 3015      MAP REFERENCE C      LATITUDE 39 50 N      LONGITUDE 116 24 E


COUNTRY CHINA      PROVINCE (HOPEH)

AREA NO	SUBJECT	SUBJECT	SUBJECT	SUBJECT	SUBJECT	SUBJECT	SUBJECT	SUBJECT	SUBJECT
WAC 381A	C62	D39	AHL					15	20
DEI	P	5	ING					35	40
		25							
		45							

ACI

25X1A

6, 24, 29



DATE OF PHOTO	TYPE	QUALITY	CLASS	NO. OF CARDS
	7	B	B	3

CLASSIFICATION ~~TOP SECRET~~

CAPTIONED BY

PHOTO NO. 854128 LOT NO. R3015 MAP REFERENCE C LATITUDE 39 50 N LONGITUDE 116 24 E

COUNTRY CHINA PROVINCE (HOPEH)

AREA NO	SUBJECT	SUBJECT	SUBJECT	SUBJECT	SUBJECT	SUBJECT	SUBJECT	SUBJECT	SUBJECT
WGC 381A	C62	D39	AHL	AKU					
	5			10	S	A	T	E	L
	25			30					
	45			50					

HC2

6, 24, 29, 28

25X1A

DATE OF PHOTO	TYPE	QUALITY	CLASS	NO. OF CARDS
	7	3	3	4

CLASSIFICATION *[Signature]* CAPTIONED BY *[Signature]*

PHOTO NO. 854124 | LOT NO. R3015 | MAP REFERENCE C | LATITUDE 37 30 N | LONGITUDE 116 04 E

COUNTRY CHINA | PROVINCE (HUBEI)

AREA NO	SUBJECT	SUBJECT	SUBJECT	SUBJECT	SUBJECT	SUBJECT	SUBJECT	SUBJECT
WU 311A	C62	C68	AHL	AKU				
D E I T			(NR)		S	A	T	E
E T O W N S.								L L I T
	5		10			15		20
	25		30			35		40
	45		50					

#3

6, 24, 27, 28

25X1A

DATE OF PHOTO	TYPE	QUALITY	CLASS	NO. OF CARDS
	7	C	B	4
CLASSIFICATION				CAPTIONED BY

PHOTO NO. 854125    LOT NO. R 3015    MAP REFERENCE C    LATITUDE 39 56 N    LONGITUDE 116 24 E

COUNTRY CHINA    PROVINCE (HOPEH)

AREA NO	SUBJECT	SUBJECT	SUBJECT	SUBJECT	SUBJECT	SUBJECT	SUBJECT	SUBJECT
WAC 381A	C62	C68	AHL	AKU	AL7			
P	E	P	I	N	G	(NR)	S	A
E	T	O	W	N	S		R	I
S.							C	E
							F	I
							E	L
							L	I
							T	

[#6]

6, 24, 28

25X1A

DATE OF PHOTO	TYPE	QUALITY	CLASS	NO. OF CARDS
	7	3	3	

CLASSIFICATION *Conf*

CAPTIONED BY *HeB*

PHOTO NO. 854126 LOT NO. R 3015 MAP REFERENCE C LATITUDE 39 56 N LONGITUDE 116 24 E

COUNTRY CHINA PROVINCE (HOPEH)

AREA NO	SUBJECT	SUBJECT	SUBJECT	SUBJECT	SUBJECT	SUBJECT	SUBJECT	SUBJECT	SUBJECT
WGIC 381A	C62	C68	AHL	AKU					
P E I P I N G			(N R)		S A	T E L L I T			
E T O W N S					R I C E	F I E L D			
S.									

#7

6, 24, 28

25X1A

DATE OF PHOTO	TYPE	QUALITY	CLASS	NO. OF CARDS
	7	3	3	4

CLASSIFICATION Conf CAPTIONED BY He B

Approved For Release 2000/04/27 : CIA-RDP78-05867A000401320049-7  
EGIB

Approved For Release 2000/04/27 : CIA-RDP78-05867A000401320049-7



PHOTO NO.	854128	LOT NO.	R3015	MAP REFERENCE	C	LATITUDE	39 56N	LONGITUDE	116 24E
COUNTRY	CHINA		PROVINCE (HOPEH)						
AREA NO.	WAC 381A	SUBJECT	AK8	SUBJECT	AK7	SUBJECT	AKA	SUBJECT	
	P	E	I	P	I	N	G	A	I
	M	I	N	A	L			R	P
								O	R
								T	E
								R	

[C10]

25X1A

7, 31, 32

DATE OF PHOTO	TYPE	QUALITY	CLASS	NO. OF CARDS
	4	3	3	3

CLASSIFICATION *Comp* CAPTIONED BY *HEB*

PHOTO NO. 854129 LOT NO. R3015 MAP REFERENCE C LATITUDE 39 56N LONGITUDE 116 24E

COUNTRY CHINA PROVINCE (HOPEH)

AREA NO	SUBJECT	SUBJECT	SUBJECT	SUBJECT	SUBJECT	SUBJECT	SUBJECT	SUBJECT
WAC 381A	CIC							
P	E	I	P	I	N	G		
S	E	M						
S	Q	U	A	R	E			

10 N A T I O N A L M U  
20  
25 i N T I E N A N M E N 40  
30 T  
45  
50

#C25

25X1A

7, 10

DATE OF PHOTO	TYPE	QUANTITY	CLASS	NO. OF CARDS
	4	2	3	

CLASSIFICATION *Comp* CAPTIONED BY *HLB*

PHOTO NO. 854130 LOT NO. B-3015 MAP REFERENCE C LATITUDE 59 LONGITUDE 116 24.05

COUNTRY PHILIPP PROVINCE (ILOILO)

AREA NO	SUBJECT	SUBJECT	SUBJECT	SUBJECT	SUBJECT	SUBJECT	SUBJECT	SUBJECT
281A	C26	C6B						
	5		10	I	E	N	15	A
								M
								E
								N
	25		30	B	A	C	35	R
								O
								U
								N
	45		50					D

C26 25X1A

DATE OF PHOTO	TYPE	QUALITY	CLASS	NO. OF CARDS
	4	2	3	2

CLASSIFICATION: Conf CAPTIONED BY: [Redacted]

PHOTO NO. 854131 | LOT NO. R 305 | MAP REFERENCE C | LATITUDE 39 56 N | LONGITUDE 116 24 E

COUNTRY CHINA | PROVINCE (HOPEH)

AREA NO	SUBJECT	SUBJECT	SUBJECT	SUBJECT	SUBJECT	SUBJECT	SUBJECT	SUBJECT	SUBJECT
CUAC 381A	CHL								
PEI PING				10	F	O	R	B	I
ITY	25			30				15	D
								35	D
				50					E
									N
									C

C 27

25X1A

6, 7, 10

DATE OF PHOTO	TYPE	QUALITY	CLASS	NO. OF CARDS
	4	2	3	1



CLASSIFICATION CONF | CAPTIONED BY KEB

PHOTO NO. 854132    LOT NO. R 305    MAP REFERENCE C    LATITUDE 39 56 N    LONGITUDE 116 24 E

COUNTRY CHINA    PROVINCE (HOPEH)

AREA NO.	SUBJECT	SUBJECT	SUBJECT	SUBJECT	SUBJECT	SUBJECT	SUBJECT	SUBJECT
(UAC 381A	AM9							
PEI	PING			R	RADIO		PEI	PI
NG	BUILDING							

[C 28]

7, 23

25X1A

DATE OF PHOTO	TYPE	QUALITY	CLASS	NO. OF CARDS
	4	2	B	1

CLASSIFICATION **CONF**    CAPTIONED BY **KEB**




PHOTO NO.	854133	LOT NO.	7305	MAP REFERENCE	C	LATITUDE	31 20 N	LONGITUDE	112 45 E
COUNTRY	THAILAND		PROVINCE (HONGKAI)						
AREA NO.	LOC 314	SUBJECT	CIC	SUBJECT	AH1	SUBJECT		SUBJECT	
	P	E	P	I	N	A	T	I	O
	R	I	C	L	T	U	R	A	L
	N	C	E	N	T	E	R		

[C29]

25X1A

7, 10, 24

DATE OF PHOTO	TYPE	QUALITY	CLASS	NO. OF CARDS
	1	2	3	2

CLASSIFICATION *C12* CAPTIONED BY *ALD*

PHOTO NO. 854134 LOT NO. R3015 MAP REFERENCE C LATITUDE 39 50 N LONGITUDE 116 24 E

COUNTRY CHINA PROVINCE (HOPEH)  
 AREA NO. Wac381A SUBJECT CIC AHI  
 PEIPIPING NATIONAL AG  
 RICULTURAL EXHIBITIO  
 N CENTER

C113

25X1A

7, 10, 24

DATE OF PHOTO	TYPE	QUALITY	CLASS	NO. OF CARDS
	4	3	3	2

CLASSIFICATION Conf CAPTIONED BY ACB

PHOTO NO.	854135	LOT NO.	R3015	MAP REFERENCE	C	LATITUDE	39 56 N	LONGITUDE	116 24 E
COUNTRY	CHINA		PROVINCE (HOPEH)						
AREA NO	WAC 381A	SUBJECT	A9F	SUBJECT		SUBJECT		SUBJECT	
	P	E	I	P	I	N	G	S	H
	A	N	I	R	O	N	S	T	E
	S								

[C121]

25X1A

DATE OF PHOTO	TYPE	QUALITY	CLASS	NO. OF CARDS
	4	3	3	1

CLASSIFICATION *Conf* CAPTIONED BY *ACB*



PHOTO NO.	854136	LOT NO.	22015	MAP REFERENCE	E	LATITUDE	21 21	LONGITUDE	104 24 E
COUNTRY	CHINA		PROVINCE (HONGKONG)						
AREA NO.	WCC 381A	SUBJECT	D9F	SUBJECT		SUBJECT		SUBJECT	
P E I R I N E		I R O N		8	30	S H I H C H I N G S H		15	20
A N		I R O N		8	30	S T E E L		35	40
S					50				

C122

25X1A

DATE OF PHOTO	TYPE	QUALITY	CLASS	NO. OF CARDS
	4	3	3	1

CLASSIFICATION: [redacted] CAPTIONED BY: RCB

PHOTO NO.	854137	LOT NO.	R 3077	MAP REFERENCE	C	LATITUDE	30 20 N	LONGITUDE	48 16 E
COUNTRY	IRAN		PROVINCE	KHUZESTAN					
AREA NO	725K	SUBJECT	AK6	SUBJECT		SUBJECT		SUBJECT	
	A	B	A	D	5	A	N		
					10	A	R	R	O
					15	R	P	O	R
					20	T		L	K
					25				
					30				
					35				
					40				
					45				
					50				

PART 1 OF 7 PART PANORAMA.  
 SEE CIA 854137-854143

25X1C

31

DATE OF PHOTO	TYPE	QUALITY	CLASS	NO. OF CARDS
3 JAN 62	4	1	2	1

CLASSIFICATION: SECRET  
 CAPTIONED BY: FM

PHOTO NO. 854138 LOT NO. R 3077 MAP REFERENCE C LATITUDE 30 20 N LONGITUDE 48 16 E

COUNTRY IRAN PROVINCE KHUZISTAN

AREA NO	SUBJECT	SUBJECT	SUBJECT	SUBJECT	SUBJECT	SUBJECT	SUBJECT	SUBJECT
<u>725K</u>	<u>AKG</u>							
<u>A B A D</u>	<u>A N</u>		<u>A</u>	<u>I</u>	<u>R</u>	<u>P</u>	<u>O</u>	<u>R</u>
<u>N</u>								<u>T</u>
								<u>L</u>
								<u>I</u>
								<u>C</u>

PART 2 OF 7 PART PANORAMA.  
SEE CIA 854137-854143.

25X1C

DATE OF PHOTO	TYPE	QUALITY	CLASS	NO. OF CARDS
<u>3 JAN 62</u>	<u>4</u>	<u>1</u>	<u>2</u>	<u>1</u>

CLASSIFICATION SECRET CAPTIONED BY FM

PHOTO NO.	854139	LOT NO.	R 3077	MAP REFERENCE	C	LATITUDE	30 20 N	LONGITUDE	48 16 E
COUNTRY	IRAN		PROVINCE	KHUZESTAN					
AREA NO.	725K	SUBJECT	AK6	SUBJECT		SUBJECT		SUBJECT	
	A	B	A	D	5	A	N	10	A
					25			30	I
					45			50	R
									P
									O
									R
									T
									15
									20
									35
									40

PART 3 OF 7 PART PANORAMA.

SEE CIA 854137-854143

25X1C

31	DATE OF PHOTO	TYPE	QUALITY	CLASS	NO. OF CARDS
	3 JAN 62	4	1	2	1
	CLASSIFICATION	SECRET		CAPTIONED BY FM	

Approved For Release 2000/04/27 : CIA-RDP78-05867A000401320049-7  
EGIB

Approved For Release 2000/04/27 : CIA-RDP78-05867A000401320049-7



100-404820045-7

PHOTO NO. <b>854142</b>	LOT NO. <b>R3077</b>	MAP REFERENCE <b>C</b>	LATITUDE <b>3020N</b>	LONGITUDE <b>4816E</b>
COUNTRY <b>IRAN</b>	PROVINCE <b>KHUZISTAN</b>			
AREA NO. <b>725K</b>	SUBJECT <b>AKG</b>	SUBJECT	SUBJECT	SUBJECT
<b>A B A D A N</b>	<b>5</b>	<b>10</b>	<b>A I R P O R T</b>	<b>15</b>
<b>E W</b>	<b>25</b>	<b>30</b>	<b>L K C</b>	<b>40</b>
	<b>45</b>	<b>50</b>		

854137-854143

*Part 6 of 7 Part Panoramas. SEE CIA*

25X1C

<b>31</b>	DATE OF PHOTO	TYPE	QUALITY	CLASS	NO. OF CARDS
	<b>3 JAN 62</b>	<b>4</b>	<b>1</b>	<b>2</b>	<b>1</b>
CLASSIFICATION	<b>SECRET</b>		CAPTIONED BY <b>FM</b>		

1000401020045-7

PHOTO NO. <b>854143</b>		LOT NO. <b>R3077</b>		MAP REFERENCE <b>C</b>		LATITUDE <b>30 30N</b>		LONGITUDE <b>43 15E</b>	
COUNTRY <b>IRAN</b>				PROVINCE <b>KHUZESTAN</b>					
AREA NO. <b>725K</b>		SUBJECT <b>AK6</b>		SUBJECT		SUBJECT		SUBJECT	
A B A D		5 I N		10 A I		15 R P O R T		20 L K C.	
3 E		25		30		35		40	
		45		50					


*Part 7 of 7 Part Panorama* *854137-854143*  
*see CIA*

25X1C

31		DATE OF PHOTO	TYPE	QUALITY	CLASS	NO. OF CARDS
3 JAN 62			4	1	2	1
CLASSIFICATION <b>SECRET</b>				CAPTIONED BY <b>FM</b>		



PHOTO NO. 854144		LOT NO. R-577		MAP REFERENCE C		LATITUDE 29 11 E		LONGITUDE 31 00 E	
COUNTRY SUDAN				PROVINCE					
AREA NO. 03 E		SUBJECT ALA	SUBJECT C2E	SUBJECT	SUBJECT	SUBJECT	SUBJECT	SUBJECT	SUBJECT
5		10		15		20		25	
A R E A		L K G		E		F R O M		H A R	
45		50		55		60		65	
B O R		M A S		T E R		S		O F F I C E	
25X1C									
DATE OF PHOTO		TYPE	QUALITY	CLASS	NO. OF CARDS				
03. 6 1		6	2	J					
CLASSIFICATION SECRET				CAPTIONED BY EM					



2000041320049-7

PHOTO NO. <b>854145</b>		LOT NO. <b>B-3077</b>		MAP REFERENCE <b>0</b>		LATITUDE <b>29 31 E</b>		LONGITUDE <b>31 00 E</b>	
COUNTRY <b>JORDAN</b>				PROVINCE					
AREA NO. <b>03 E</b>		SUBJECT <b>ALA</b>	SUBJECT <b>ABJ</b>	SUBJECT	SUBJECT	SUBJECT	SUBJECT	SUBJECT	SUBJECT
A	B	C	D	E	F	G	H	I	J
1	2	3	4	5	6	7	8	9	10
15	20	25	30	35	40	45	50	55	60
PHOTO	PHOTO	PHOTO	PHOTO	PHOTO	PHOTO	PHOTO	PHOTO	PHOTO	PHOTO
DINOR	BERTH	IN	PORT	A					
REA									

25X1C

30

DATE OF PHOTO	TYPE	QUALITY	CLASS	NO. OF CARDS
<b>08.06.82</b>	<b>6</b>	<b>2</b>	<b>3</b>	<b>2</b>
CLASSIFICATION <b>TOP SECRET</b>		CAPTIONED BY <b>MI</b>		

PHOTO NO. 854146 LOT NO. R 3077 MAP REFERENCE C LATITUDE 33 37 N LONGITUDE 07 35 W

COUNTRY MOROCCO PROVINCE

AREA NO	SUBJECT	SUBJECT	SUBJECT	SUBJECT	SUBJECT	SUBJECT	SUBJECT	SUBJECT
8P	AKQ							
C A S A	5	B L A N C A	10			F A I L R O A D	15	20
	25	S T A T I O N	30				35	40
	45		50					

25X1C

DATE OF PHOTO	TYPE	QUALITY	CLASS	NO. OF CARDS
27	4	1	3	1

CLASSIFICATION Conf CAPTIONED BY gln

PHOTO NO. 85A1A7 LOT NO. R 3077 MAP REFERENCE NIB LATITUDE 24 28 N LONGITUDE 54 22 E

COUNTRY TRUCIAL OMAN PROVINCE

AREA NO	SUBJECT	SUBJECT	SUBJECT	SUBJECT	SUBJECT	SUBJECT	SUBJECT	SUBJECT
36K	AKU							
A	B	U	5	Z	A	B	Y	10
								(NR)
								15
								M A I N
								E A
			25					35
								40
								50
			45					

25X1C

28

DATE OF PHOTO	TYPE	QUALITY	CLASS	NO. OF CARDS
DEC 6 1	4	1	3	1

CLASSIFICATION CONF CAPTIONED BY FM



PHOTO NO. 854149 LOT NO. R3077 MAP REFERENCE C LATITUDE 0423N LONGITUDE 4546E

COUNTRY SOMALIA PROVINCE

AREA NO	SUBJECT	SUBJECT	SUBJECT	SUBJECT	SUBJECT	SUBJECT	SUBJECT	SUBJECT	SUBJECT
50	AKW	AKK							
BER	(NR)		BURAO				AINABO		
RJ	AFTER						2 MI		
FR	BURAO						ON AINABO SIDE		
							OF <del>TOWN</del> TOWN).		

25X1C

28

DATE OF PHOTO	TYPE	QUALITY	CLASS	NO. OF CARDS
25 Nov 61	4	1	2	2

CLASSIFICATION *Secret* CAPTIONED BY *FM*







FIELD NO. 854152		LOT NO. R3077		MAP REFERENCE SOURCE		LATITUDE 40 46N		LONGITUDE 29 45E	
COUNTRY TURKEY				PROVINCE KOCAELI					
AREA NO. 621K		SUBJECT AIN	SUBJECT AIP	SUBJECT	SUBJECT	SUBJECT	SUBJECT	SUBJECT	SUBJECT
Y	A	R	A	M	L	A	L	M	O
B	I	L	O	I	L	S	T	O	R
T.									

25X1C

16		DATE OF PHOTO		TYPE	QUALITY	CLASS	NO. OF CARDS
14 MAR 62		4	1	2	2		
CLASSIFICATION				CAPTIONED BY			
SECRET				FM			



PHOTO NO. 854154 | LOT NO. R3077 | MAP REFERENCE C | LATITUDE 0401 N | LONGITUDE 0911 E

COUNTRY CAMEROON REPUBLIC | PROVINCE

AREA NO	SUBJECT	SUBJECT	SUBJECT	SUBJECT	SUBJECT	SUBJECT	SUBJECT	SUBJECT
DG	C62	D2P						
B	5	W	10	E	15	N	20	D
O		E		S		E		
T		A						
A								
	25	L	30	F	35	R	40	S
W		K		E		A		
N		G						
	45		50					

25X1C

L-6

DATE OF PHOTO	TYPE	QUALITY	CLASS	NO. OF CARDS
6 1	3	1	3	1

CLASSIFICATION CONF | CAPTIONED BY FM




PHOTO NO. 854155      LOT NO. R3077      MAP REFERENCE C      LATITUDE 0401 N      LONGITUDE 0911 E

COUNTRY CAMEROON REPUBLIC      PROVINCE

AREA NO	SUBJECT	SUBJECT	SUBJECT	SUBJECT	SUBJECT	SUBJECT	SUBJECT	SUBJECT
DG	C62	D2P						
B	5	L	10	F	15	R	20	O
O		K		R		O		M
T	25	C	30		35			
A								
	45		50					

25X1C

DATE OF PHOTO	TYPE	QUALITY	CLASS	NO. OF CARDS
6 1	3	1	3	

CLASSIFICATION CONF      CAPTIONED BY FM




PHOTO NO. 854156      LOT NO. R 3077      MAP REFERENCE H1B      LATITUDE 04 05 N      LONGITUDE 09 01 E

COUNTRY CAMEROON REPUBLIC      PROVINCE

AREA NO	SUBJECT	SUBJECT	SUBJECT	SUBJECT	SUBJECT	SUBJECT	SUBJECT	SUBJECT
JG	DZP	ALC	ALA					
I E O N G O			L K G			T O W A R D		
H O R E		F R O M				W H A R F.		

25X1C

DATE OF PHOTO	TYPE	QUALITY	CLASS	NO. OF CARDS
61	4	1	3	3

CLASSIFICATION CONF      CAPTIONED BY FA



PHOTO NO.	854158	LOT NO.	R.3077	MAP REFERENCE	C	LATITUDE	0401N	LONGITUDE	0912E
COUNTRY	CAMEROON REPUBLIC		PROVINCE						
AREA NO	DC	SUBJECT	AKU	SUBJECT		SUBJECT		SUBJECT	
		5		10		15		20	
V	I	C	T	0	R.	1	A	(N.R.)	R
		25		30		35		40	
P	R	0	X	18	M.	1.	W	O	F
		45		50					

25X1C

28	DATE OF PHOTO	TYPE	QUALITY	CLASS	NO. OF CARDS
	6/1	4	1	3	
CLASSIFICATION				CAPTIONED BY	
CONF				FM	











PHOTO NO. 854163	LOT NO. R3077	MAP REFERENCE C	LATITUDE 3240 N	LONGITUDE 3537 E
COUNTRY JORDAN		PROVINCE		
AREA NO. 23K	SUBJECT AL7	SUBJECT AHV	SUBJECT	SUBJECT
	5	10	15	20
A L	A	A B I Y	A H	(N.P.)
	25	30	35	40
H E R N	E X I T	O T	T U N N E L	
	45	50		
B	B T A R T	O F	E A S T	C H O R
				C A N A L
L K E . N .				
25X1C				

24-29	DATE OF PHOTO	TYPE	QUALITY	CLASS	NO. OF CARDS
		4	1	3	2
CLASSIFICATION CONF				CAPTIONED BY FM	

10-10-1957

PHOTO NO.	854164	LOT NO.	R3077	MAP REFERENCE	C	LATITUDE	3240 N	LONGITUDE	3537E
COUNTRY	JORDAN								
AREA NO.	23K	SUBJECT	AMU	SUBJECT	ALT	SUBJECT		SUBJECT	
	A L	A	D	A	D	I	Y	A	H
	T	D	E	C	T	I	O	N	O
	O	R	C	A	N	A	L	L	K
	JORDAN VALLEY								

25X1C

24-29	DATE OF PHOTO	TYPE	QUALITY	CLASS	NO. OF CARDS
		4	1	3	2
CLASSIFICATION	CONF		CAPTIONED BY FM		

PHOTO NO. 854165		LOT NO. R 3077		MAP REFERENCE C		LATITUDE 2931N		LONGITUDE 3500E	
COUNTRY JORDAN				PROVINCE					
AREA NO 23K		SUBJECT ALA		SUBJECT		SUBJECT		SUBJECT	
A 9 A B A		L K C		N E		F N		E N	
D O F		Q U A Y		I N		P O R T		A R	
E A.		O P E N		A R E A		I N		F C I S S I T E	
DE PLANNED PORT EXTENSION.									

25X1C

30	DATE OF PHOTO	TYPE	QUALITY	CLASS	NO. OF CARDS
DEC 6 1	4	1	3	1	
CLASSIFICATION CONF			CAPTIONED BY FM		



100-401320049-7

PHOTO NO. <b>854167</b>	LOT NO. <b>4-3077</b>	MAP REFERENCE <b>6</b>	LATITUDE <b>07 31 N</b>	LONGITUDE <b>31 00 E</b>
COUNTRY <b>INDIA</b>		PROVINCE		
AREA NO. <b>002</b>	SUBJECT <b>ALA</b>	SUBJECT <b>C2E</b>	SUBJECT	SUBJECT
<b>8</b>	<b>5</b>	<b>10</b>	<b>15</b>	<b>20</b>
<b>Q</b>	<b>A</b>	<b>P O R T</b>	<b>A R E A</b>	<b>L K C</b>
<b>4</b>	<b>25</b>	<b>30</b>	<b>35</b>	<b>40</b>
<b>N</b>	<b>T O R A G E</b>	<b>S H E D S</b>	<b>B G.</b>	
	<b>45</b>	<b>50</b>		

25X1C

<b>30</b>	DATE OF PHOTO	TYPE	QUALITY	CLASS	NO. OF CARDS
	<b>1953</b>	<b>6</b>	<b>2</b>	<b>4</b>	<b>1</b>
CLASSIFICATION <b>CONF.</b>				CAPTIONED BY <b>RM</b>	





13-20049-7

PHOTO NO.	854168	LOT NO.	R-377	MAP REFERENCE	6	LATITUDE	22 31 N	LONGITUDE	33 00 E
COUNTRY	ROMANIA		PROVINCE						
AREA NO.	23 E	SUBJECT	ALA	SUBJECT	ABS.	SUBJECT		SUBJECT	
A	B	5			10	PHOTO	15	PHOTO	20
R	E	25			30	CONVEY	35	OR	40
R	T	45			50				
AREA									

25X1C

DATE OF PHOTO	TYPE	QUALITY	CLASS	NO. OF CARDS
1962	6	2	4	3
CLASSIFICATION				CAPTIONED BY
SECRET				PH





PHOTO NO. <b>854170</b>		LOT NO. <b>R-3077</b>		MAP REFERENCE <b>G</b>		LATITUDE <b>29 31 N</b>		LONGITUDE <b>35 00 E</b>	
COUNTRY <b>JORDAN</b>					PROVINCE				
AREA NO. <b>29 Z</b>		SUBJECT <b>ALA</b>	SUBJECT <b>AL4</b>	SUBJECT <b>AB5</b>	SUBJECT	SUBJECT	SUBJECT	SUBJECT	SUBJECT
<b>A</b>	<b>Q</b>	<b>E</b>	<b>B</b>	<b>5</b>	<b>A</b>	<b>10</b>	<b>P</b>	<b>O</b>	<b>R</b>
<b>T</b>	<b>25</b>	<b>P</b>	<b>H</b>	<b>O</b>	<b>S</b>	<b>30</b>	<b>P</b>	<b>H</b>	<b>A</b>
<b>S</b>	<b>45</b>	<b>T</b>	<b>E</b>	<b>35</b>	<b>B</b>	<b>E</b>	<b>R</b>	<b>T</b>	<b>H</b>
<b>L</b>	<b>20</b>	<b>K</b>							
								<b>25X1C</b>	
DATE OF PHOTO		TYPE		QUALITY		CLASS		NO. OF CARDS	
<b>DEC.</b>	<b>6</b>	<b>2</b>	<b>4</b>	<b>2</b>	<b>3</b>	<b>3</b>	<b>3</b>	<b>3</b>	<b>3</b>
CLASSIFICATION <b>CONF.</b>					CAPTIONED BY <b>FM</b>				

PHOTO NO. 854171 LOT NO. 8-3077 MAP REFERENCE C LATITUDE 29 31 N LONGITUDE 35 00 E

COUNTRY JORDAN PROVINCE

AREA NO 23 X SUBJECT SUBJECT SUBJECT SUBJECT SUBJECT SUBJECT SUBJECT SUBJECT

A	C	A	B	5	A			10	C	A	R	C	O		15	B	E	R	T	H	20	L
K	G		W	25	A	C	R	O	E	B				35	C	U	L	F	O	F	40	
A	9	A	B	45	B			50														

25X1C

30

DATE OF PHOTO	TYPE	QUALITY	CLASS	NO. OF CARDS
DEC. 6 1	4	1	3	/
CLASSIFICATION CCF.				CAPTIONED BY FFE

PHOTO NO.	854172	LOT NO.	R-3077	MAP REFERENCE	G	LATITUDE	29 15 N	LONGITUDE	50 20 E						
COUNTRY	IRAN		PROVINCE	FARS											
AREA NO	535K	SUBJECT	AK6	SUBJECT		SUBJECT		SUBJECT							
K	H	A	R	<sup>5</sup> K,	J	A	Z	<sup>10</sup> I	R	E	H	-	<sup>15</sup> Y	E	<sup>20</sup> 8
	A	P	P	<sup>25</sup> R	O	P	C	H	<sup>30</sup> T	O	N	E	W	R	U
W	A	V	A	<sup>45</sup> T	A	I	R	P	O	R	T				

25X1C

31

DATE OF PHOTO	TYPE	QUALITY	CLASS	NO. OF CARDS
3 JAN 6 2	8	2	2	1
CLASSIFICATION			CAPTIONED BY	
SECRET			FM	




PHOTO ANALYSIS REPORT

REF ID: A66401320049-7

PHOTO NO.	854173	LOT NO.	B-3077	MAP REFERENCE	0	LATITUDE	57 55 N	LONGITUDE	50 20 E
COUNTRY	IRAN		PROVINCE	FARS					
AREA NO.	538	SUBJECT	AKG	SUBJECT		SUBJECT		SUBJECT	
R	R	A	E	5	E	F	A	E	10
D	7	25	N	E	W	30	R	U	N
1	R	P	O	R	T.	35	A	Y	40
						30			

25X1C

31

DATE OF PHOTO	TYPE	QUALITY	CLASS	NO. OF CARDS
5 JAN 68	2	2	2	1
CLASSIFICATION			CAPTIONED BY	
SECRET			FBI	

1320049-7

PHOTO NO. **854174** LOT NO. **B-3077** MAP REFERENCE **0** LATITUDE **29 15 N** LONGITUDE **50 20 E**

COUNTRY **IRAN** PROVINCE **PAZ**

AREA NO	SUBJECT	SUBJECT	SUBJECT	SUBJECT	SUBJECT	SUBJECT	SUBJECT	SUBJECT
<b>539E</b>	<b>AK 6</b>							
<b>E</b>	<b>5</b>	<b>S</b>	<b>10</b>	<b>S</b>	<b>15</b>	<b>E</b>	<b>20</b>	<b>O</b>
<b>D</b>	<b>25</b>	<b>α</b>	<b>30</b>	<b>N</b>	<b>35</b>	<b>E</b>	<b>40</b>	<b>F</b>
<b>N</b>	<b>45</b>	<b>α</b>	<b>50</b>	<b>N</b>	<b>55</b>	<b>E</b>	<b>60</b>	<b>F</b>

**RUNWAY - END OF**  
**NEW RUNWAY AT AIRPORT.**

25X1C

DATE OF PHOTO	TYPE	QUALITY	CLASS	NO. OF COPIES
<b>3 JAN 68</b>	<b>2</b>	<b>2</b>	<b>2</b>	<b>1</b>

CLASSIFICATION **SECRET** CAPTIONED BY **PK**

PHOTO NO. 854175 LOT NO. 2-3377 MAP REFERENCE G LATITUDE 29 15 J LONGITUDE 50 20 E

COUNTRY IRAQ PROVINCE FARS

AREA NO 535K SUBJECT D2C SUBJECT D1B

K	R	A	R	5	E	J	A	2	10	I	R	E	E	-	15	Y	S	20
				25					30						35			40
				45					50									

25X1C

DATE OF PHOTO	TYPE	QUALITY	CLASS	NO. OF CARDS
9 JAN 6 2	68	2	2	2

CLASSIFICATION SECRET CAPTIONED BY PH



PHOTO NO. <b>854176</b>		LOT NO. <b>B-3077</b>		MAP REFERENCE <b>G</b>		LATITUDE <b>29 15 N</b>		LONGITUDE <b>50 20 E</b>							
COUNTRY <b>IRAN</b>				PROVINCE <b>FARS</b>											
AREA NO. <b>535</b>		SUBJECT <b>D2C</b>	SUBJECT <b>D/B</b>	SUBJECT	SUBJECT	SUBJECT	SUBJECT	SUBJECT	SUBJECT						
K	H	A	E	K,	J	A	E	I	R	E	E	-	Y	E	20
				25				30					35		40
				45				50							
														25X1C	
DATE OF PHOTO		TYPE		QUALITY		CLASS		NO. OF CAROS							
<b>3 JAN 6</b>		<b>2</b>		<b>2</b>		<b>2</b>		<b>2</b>							
CLASSIFICATION <b>SECRET</b>				CAPTIONED BY <b>FM</b>											
FORM NO. 174 USE PREVIOUS EDITIONS										<b>PHOTO ANALYSIS REPORT</b>					
Approved For Release 2000/04/27 : CIA-RDP78-05867A000401320049-7															





PHOTO NO.	854179	LOT NO.	R 3077	MAP REFERENCE	C	LATITUDE	3000 N	LONGITUDE	4816 E
COUNTRY	IRAN		PROVINCE	KHUZESTAN					
AREA NO	725K	SUBJECT	AK6	SUBJECT	AK9				
		5		10		15		20	
	A B A D	A N		A I	R P O R T			O L D	
		25		30		35		40	
	C O N	B O R T		I U M		H A N G		P R S	
		45		50					
	B E K	E N E W		R U N W A Y		F C			
PART 1 OF 2 PART PANORAMA.									
SEE CIA									
25X1C									
31	DATE OF PHOTO	TYPE	QUALITY	CLASS	NO. OF CARDS				
	3 JAN 6 2	4	1	2	2				
CLASSIFICATION	SECRET			CAPTIONED BY	[Signature]				
FORM NO. 71	PHOTO ANALYSIS REPORT								
Approved For Release 2000/04/27 : CIA-RDP78-05867A000401320049-7									

2000401320049-7

PHOTO NO.	854180	LOT NO.	R 3077	MAP REFERENCE	C	LATITUDE	3020 N	LONGITUDE	4816 E
COUNTRY	IRAN		PROVINCE	KHUZISTAN					
AREA NO.	725K	SUBJECT	AK6	SUBJECT		SUBJECT		SUBJECT	
	A B A D A N				10		15		20
					30		35		40
	R U N W A Y .				50				

PART 2 OF 2 PART PANORAMA.  
 SEE CIA

25X1C

31	DATE OF PHOTO	TYPE	QUALITY	CLASS	NO. OF CARDS
	3 JAN 6 2	4	1	2	1
	CLASSIFICATION	SECRET		CAPTIONED BY	
				[Signature]	




PHOTO NO. 854181		LOT NO. R3077		MAP REFERENCE C		LATITUDE 3646		LONGITUDE 0330E	
COUNTRY ALGERIA				PROVINCE ALGIERE					
AREA NO. 24P		SUBJECT C16	SUBJECT	SUBJECT	SUBJECT	SUBJECT	SUBJECT	SUBJECT	SUBJECT
R O C H E R		N O I R		N E W		S E A			
T F O R		C I V I L		G O V E R N M E		N T			
N T		O E L E G U E		N A T I O N A L		L A G E R I E			

25X1C

7-8

DATE OF PHOTO	TYPE	QUALITY	CLASS	NO. OF CARDS
19 OCT 6 1	3	1	2	1
CLASSIFICATION SECRET		CAPTIONED BY fm		



PHOTO NO.	854182	LOI NO.	R3077	MAP REFERENCE	C	LATITUDE	3647N	LONGITUDE	0303E
COUNTRY	ALGERIA		PROVINCE	ALGERIA					
AREA NO	24P	SUBJECT	C34	C3D	C62				
	A	L	E	R	C	A	S	A	20
	5							S	15
	1	O	N	O	F	C	I	T	40
	25								35
	45								50

25X1C

DATE OF PHOTO	TYPE	QUALITY	CLASS	NO. OF CARDS
14 OCT 61	3	1	2	3
CLASSIFICATION	SECRET		CAPTIONED BY FM	



PHOTO NO. 854183		LOT NO. R3077		MAP REFERENCE C		LATITUDE 3647N		LONGITUDE 0303E	
COUNTRY ALGERIA				PROVINCE ALGERE					
AREA NO 24P		SUBJECT 2GW		SUBJECT		SUBJECT		SUBJECT	
A L G I E R I E		R E		P O S T		F R E N C H		P	
L A T O N		P O S T		F R E N C H		P			

25X1C

DATE OF PHOTO	TYPE	QUALITY	CLASS	NO. OF CARDS
19 OCT 61	3	1	2	1

CLASSIFICATION ~~SECRET~~ CAPTIONED BY FM





PHOTO NO.	854185	LOT NO.	R3077	MAP REFERENCE	C	LATITUDE	3240 N	LONGITUDE	5138 E
COUNTRY	IRAN		PROVINCE	ISFAHAN					
AREA NO	625K	SUBJECT	AKW	SUBJECT		SUBJECT		SUBJECT	
	5								
	15								
	20								
	25								
	30								
	35								
	40								
	45								
	50								

ISFAHAN (N.E.) GIRDER  
 PAN BRIDGE OVER KHUR  
 R. ON ROUTE 80 TO SHIRAZ, I.R.  
 BE. → ROUTE

25X1C

28	DATE OF PHOTO	TYPE	QUALITY	CLASS	NO. OF CARDS
	NOV 6 1	4	1	2	1
CLASSIFICATION	SECRET			CAPTIONED BY <i>Jm</i>	



PHOTO NO.	854187	LOT NO.	R3077	MAP REFERENCE	C	LATITUDE	3240 N	LONGITUDE	5138 E
COUNTRY	IRAN		PROVINCE	IBFAHAN					
AREA NO	635K	SUBJECT	AKW	SUBJECT		SUBJECT		SUBJECT	
		5	IBFAHAN	10	(NR)	15	GIRDER	20	S
		25	PAN	30	BRIDGE	35	OVER	40	KHUR
		45	RON	50	ROUTE	80	TO		SHIRAZ

→ ROUTE

25X1C

38	DATE OF PHOTO	TYPE	QUALITY	CLASS	NO. OF CARDS
	NOV 6 1	4	1	2	1
	CLASSIFICATION	SECRET		CAPTIONED BY	Jm

PHOTO NO. 854188	LOT NO. R 3077	MAP REFERENCE C	LATITUDE 3240 N	LONGITUDE 5138 E
COUNTRY IRAN	PROVINCE ISFAHAN			
AREA NO. 625K	SUBJECT AK6	SUBJECT	SUBJECT	SUBJECT
	5		10	15
ISFAHAN		LRK C	W S W	A T
	25		30	35
AIRPORT		RUNWAY		
	45		50	

25X1C

DATE OF PHOTO	TYPE	QUALITY	CLASS	NO. OF CARDS
JUN 6 2	L	1	2	1

CLASSIFICATION: SECRET CAPTIONED BY: FM

PHOTO 854189

LOT NO. R-1077

MAP REFERENCE 0

LATITUDE 32 40 E

LONGITUDE 51 30 E

COUNTRY				PROVINCE			
LIBAN				ISPAHAN			
AREA NO	SUBJECT	SUBJECT	SUBJECT	SUBJECT	SUBJECT	SUBJECT	SUBJECT
6056	AK6	AK8					
	5		10		15		20
E	F	A	H	A	B	L	K
	25		30		35		40
N	W	A	Y	B	H	I	R
	45		50				
N	A	L	A	R	E	A	

25X1C

31

DATE OF PHOTO			TYPE	QUALITY	CLASS	NO. OF CARDS
3	JAN	68	2	4	2	2
CLASSIFICATION				CAPTIONED BY		
SECRET				FK		




PHOTO NO. 854190      LOT NO. R-3077      MAP REFERENCE G      LATITUDE 32 40 E      LONGITUDE 51 33 E

COUNTRY **IRAN**      PROVINCE **ISFAHAN**

AREA NO	SUBJECT	SUBJECT	SUBJECT	SUBJECT	SUBJECT	SUBJECT	SUBJECT	SUBJECT
<b>625</b>	<b>AKL</b>							
<b>I S P A H A N</b>	<b>5</b>		<b>10</b>	<b>A I R P O R T</b>	<b>15</b>	<b>R U N</b>	<b>20</b>	
<b>W A Y</b>	<b>25</b>	<b>L K G</b>	<b>30</b>	<b>W E S T.</b>	<b>35</b>		<b>40</b>	
	<b>45</b>		<b>50</b>					

25X1C

DATE OF PHOTO	TYPE	QUALITY	CLASS	NO. OF CARDS
<b>3 JAN 62</b>	<b>2</b>	<b>4</b>	<b>2</b>	<b>1</b>

CLASSIFICATION **SECRET**      CAPTIONED BY **DM**

PHOTO NO. 854191

LOT NO. R-3077

MAP REFERENCE 6

LATITUDE 32 40 E

LONGITUDE 51 33 E

COUNTRY

IRAN

PROVINCE

ESPAHAN

AREA NO

633E

SUBJECT

AKG

SUBJECT

P.K8

SUBJECT

10

SUBJECT

SUBJECT

SUBJECT

SUBJECT

SUBJECT

E S F A E E

5

25

A I R P O R T T E R

30

35

40

45

50

55

M I N A L

25

B L D

30

35

40

45

50

55

25X1C

31

DATE OF PHOTO

3 JAN 62

2

4

1

2

2

SECRET

CAPTIONED BY

MI



PHOTO NO. 854192

LOT NO. B-3077

MAP REFERENCE G

LATITUDE 32 40 E

LONGITUDE 51 33 E

COUNTRY

IRAN

PROVINCE

ISFAHAN

AREA NO

6625

SUBJECT

AKG

SUBJECT

SUBJECT

SUBJECT

SUBJECT

SUBJECT

SUBJECT

SUBJECT

I R A N A K G

L K G

A T

W E S T

E N D

O F

A I R P O R T

R U N W

A Y

25X1C

31

DATE OF PHOTO

3 JAN 68

TYPE

4

QUALITY

1

CLASS

2

NO. OF CARDS

1

CLASSIFICATION

SECRET

CAPTIONED BY

FM

FORM NO. 1 Am 56

Approved For Release 2000/04/27 PHOTO ANALYSIS REPORT A000401320049-7

A000401320049-7

PHOTO NO. 854193 LOT NO. B-3077 MAP REFERENCE G LATITUDE 32 40 N LONGITUDE 52 38 E


COUNTRY IRAN PROVINCE ISFAHAN

AREA NO	SUBJECT	SUBJECT	SUBJECT	SUBJECT	SUBJECT	SUBJECT	SUBJECT	SUBJECT
625E	AKL							
	5			10			15	20
I S P A E A H				A C C E S S			T R A C	
	25			30			35	40
K F R O M		A		I R P O R T			T E R M I	
	45			50				
N A L				R U N W A Y				

25X1C

DATE OF PHOTO	TYPE	QUALITY	CLASS	NO. OF CARDS
3 JAN 62 2	4	1	2	1

CLASSIFICATION SECRET CAPTIONED BY PH







854196

PHOTO NO. <b>854196</b>	LOT NO. <b>R3077</b>	MAP REFERENCE <b>C</b>	LATITUDE <b>3119 N</b>	LONGITUDE <b>4842 E</b>
COUNTRY <b>IRAN</b>	PROVINCE <b>KHUZISTAN</b>			
AREA NO. <b>725K</b>	SUBJECT <b>AKU</b>	SUBJECT	SUBJECT	SUBJECT
<b>A H V A E</b>	<b>(NR)</b>	<b>NEW</b>	<b>ROAD</b>	<b>T</b>
<b>0</b>	<b>15</b>	<b>30</b>	<b>35</b>	<b>40</b>
<b>5</b>	<b>25</b>	<b>50</b>	<b>25</b>	<b>M</b>
<b>5</b>	<b>45</b>	<b>50</b>	<b>25</b>	<b>M</b>
<b>5</b>	<b>45</b>	<b>50</b>	<b>25</b>	<b>M</b>
<b>5</b>	<b>45</b>	<b>50</b>	<b>25</b>	<b>M</b>

25X1C

DATE OF PHOTO	TYPE	QUALITY	CLASS	NO. OF CARDS
<b>3 JAN 62</b>	<b>H</b>	<b>1</b>	<b>2</b>	<b>1</b>

CLASSIFICATION: **SECRET** CAPTIONED BY: **FM**

15804520049-7

PHOTO NO.	854197	LOT NO.	R3077	MAP REFERENCE	C	LATITUDE	3119 N	LONGITUDE	4842 E
COUNTRY	IRAN		PROVINCE						
			KHUZEISTAN						
AREA NO	725K	SUBJECT	AKU	SUBJECT		SUBJECT		SUBJECT	
	A	H	V	A	Z	(WR)			
							10	NEW	
								15	ROAD
								30	
								35	25 MI
								40	
								45	
								50	

25X1C

28	DATE OF PHOTO	TYPE	QUALITY	CLASS	NO. OF CARDS
	JAN 6 2	4	1	2	1
CLASSIFICATION				CAPTIONED BY	
SECRET				FM	

PHOTO NO. 854198 LOT NO. R 3077 MAP REFERENCE C LATITUDE 2915N LONGITUDE 5020E

COUNTRY IRAN PROVINCE FARB

AREA NO. 535K	SUBJECT AK6	SUBJECT	SUBJECT	SUBJECT	SUBJECT	SUBJECT	SUBJECT	SUBJECT	SUBJECT
K H A R K	5	J A Z	10	I R E H	15	- Y E	20		8 K
R F A C E	25	O F	30	O L D	35	R U N W A Y	40		
A T	45	A I R P O R T	50						

25X1C

DATE OF PHOTO	TYPE	QUALITY	CLASS	NO. OF CARDS
3 JAN 62	8	2	2	1

CLASSIFICATION SECRET CAPTIONED BY FM

A000401520049-7


PHOTO NO.	854199	LOT NO.	R 3077	MAP REFERENCE	C	LATITUDE	2915N	LONGITUDE	5020E
COUNTRY	IRAN		PROVINCE	FARŞ					
AREA NO	535K	SUBJECT	AKL	SUBJECT		SUBJECT		SUBJECT	
	K H A R K		J A Z		I R E H		- Y E		A I
	R P O R T		S E		R U N W A Y		A T		T
	O U C H		D O W N		P O I N T				

25X1C

31

DATE OF PHOTO	TYPE	QUALITY	CLASS	NO. OF CARDS
JAN 62	8	2	2	1

CLASSIFICATION: SECRET  
 CAPTIONED BY: FM





854.199

REEL #

A-1009

**END**