

REF ID: A65867A000401320048-8

PHOTO NO. 854004 LOT NO. R3534 MAP REFERENCE C LATITUDE 17 15N LONGITUDE 101 45E

COUNTRY	LAOS								PROVINCE						
AREA NO	426	SUBJECT	CL2	SUBJECT	AKU	SUBJECT	CLB	SUBJECT		SUBJECT		SUBJECT		SUBJECT	
	M	U	N	G	S	A	M	A	B	O	U	R	Y		
	E	E	T	P	S	C	E	N	E						

25X1A

DATE OF PHOTO	TYPE	QUALITY	CLASS	NO. OF CARDS
	604	2	3	3

CLASSIFICATION ~~Confidential~~ CAPTIONED BY MEDM

REF ID: A600401320048-8

PHOTO NO.	854005	LOT NO.	R 3534	MAP REFERENCE	C	LATITUDE	19 15N	LONGITUDE	101 45E
COUNTRY	LAOS		PROVINCE						
AREA NO	422	SUBJECT	C62	SUBJECT	C6B	SUBJECT	AKU	SUBJECT	
	M U O N G		S	A M A	B O U R				M A
	D	S T R E E T							

25X1A

DATE OF PHOTO	6 0 4	TYPE	2	QUALITY	3	NO. OF CARDS	3
CLASS	67, 10, 2						
CLASSIFICATION	Confidential				CAPTIONED BY AEDM		

8540067A000401320048-8

PHOTO NO. 854006 LOT NO. R3534 MAP REFERENCE C LATITUDE 19 15 N LONGITUDE 101 45 E

COUNTRY LAOS PROVINCE

AREA NO	SUBJECT	SUBJECT	SUBJECT	SUBJECT	SUBJECT	SUBJECT	SUBJECT	SUBJECT
42L	AKU	AKW	C62					20
M U O N G	S	A M A	B O U R Y	10				40
	25			30				
	45			50				

25X1A

(6.7.28)

DATE OF PHOTO	TYPE	QUALITY	CLASS	NO. OF CARDS
6 0 4				3

CLASSIFICATION Confidential CAPTIONED BY WDM

REF ID: A6667A000401520048-8

PHOTO NO. 854007 LOT NO. R3534 MAP REFERENCE C LATITUDE 15 43N LONGITUDE 106 25E

COUNTRY LAOS PROVINCE

AREA NO	SUBJECT	SUBJECT	SUBJECT	SUBJECT	SUBJECT	SUBJECT	SUBJECT	SUBJECT
42L	C6B	C6B	AKU					
SARAVANE				STREET				
NE								

25X1A

(67,28)

DATE OF PHOTO	TYPE	QUALITY	CLASS	NO. OF CARDS
	604	2	3	3

CLASSIFICATION Confidential CAPTIONED BY MEDM APPROVED FOR RELEASE 2000/04/12 ANALYST REPP



REF ID: A680401520048-8

PHOTO NO. 854008 LOT NO. R 3534 MAP REFERENCE C LATITUDE 15 43N LONGITUDE 106 25E

COUNTRY LAOS PROVINCE

AREA NO	SUBJECT	SUBJECT	SUBJECT	SUBJECT	SUBJECT	SUBJECT	SUBJECT	SUBJECT
426	C68	AKU						
	5	ARAVANE	10	LOOK	15	ING	20	AT
	25	CITY	30	FROM	35	IT	40	K.
	45		50					

25X1A

DATE OF PHOTO	TYPE	QUALITY	CLASS	NO. OF CARDS
60	7	2	E	2

CLASSIFICATION Confidential

CAPTIONED BY

854009A000401520048-8

PHOTO NO. 854009 LOT NO. R3534 MAP REFERENCE C LATITUDE 15 43N LONGITUDE 106 25E

COUNTRY LHOE PROVINCE

AREA NO	SUBJECT	SUBJECT	SUBJECT	SUBJECT	SUBJECT	SUBJECT	SUBJECT	SUBJECT
42L	C62	C6B						
	5		10	MAIN		15	BUSH	20
			30			35		40
	25		50					
	45							

25X1A

DATE OF PHOTO	TYPE	QUALITY	CLASS	NO. OF CARDS
	404	2		2

CLASSIFICATION: Confidential CAPTIONED BY: MEDSA

854010-8

PHOTO NO. 854010 LOT NO. R3034 MAP REFERENCE C LATITUDE 15 43N LONGITUDE 106 25E

COUNTRY LAOS PROVINCE

AREA NO	SUBJECT	SUBJECT	SUBJECT	SUBJECT	SUBJECT	SUBJECT	SUBJECT	SUBJECT
42L	C62	C6B						
	5	10						
\$	ARRAVANE				MAIN		BUSH	IN
	25	30						40
E	\$	STREET						
	45	50						

25X1A

(628)

DATE OF PHOTO	TYPE	QUALITY	CLASS	NO. OF CARDS
604	2	3	2	

CLASSIFICATION Confidential

CAPTIONED BY MEDM

REF ID: A600401320048-8

PHOTO NO. 854011      LOT NO. R3534      MAP REFERENCE C      LATITUDE 16 32N      LONGITUDE 104 44E

COUNTRY LAOS      PROVINCE

AREA NO	SUBJECT	SUBJECT	SUBJECT	SUBJECT	SUBJECT	SUBJECT	SUBJECT	SUBJECT	SUBJECT
42L	C62	C6B							
\$ AVA	N	N	A	K	H	E	T		
								M	A
									N
									S
									T
R	E	E	T.						

25X1A

(6, 7, 10)

DATE OF PHOTO	TYPE	QUALITY	CLASS	NO. OF CARDS
	604	2	3	2

CLASSIFICATION *Confidential*      CAPTIONED BY *MEDM*

FORM 1 Approved For Release 2000/04/27 : CIA-RDP

854012A000401320048-8

PHOTO NO. 854012 LOT NO. R3534 MAP REFERENCE C LATITUDE 16 32N LONGITUDE 104 44E

COUNTRY	LAOS		PROVINCE							
AREA NO	42L	SUBJECT C62	SUBJECT C6B	SUBJECT AMI	SUBJECT A4Q					
	\$	A	V	A	N	N	A	K	H	E
	R	E	E	T						

MAIN \$ 7

25X1A

17 23

DATE OF PHOTO	TYPE	QUALITY	CLASS	NO. OF CARDS
	604	2	3	4
CLASSIFICATION	CAPTIONED BY			
	N/A			

85400491920048-8

PHOTO NO.	854013	LOT NO.	R3534	MAP REFERENCE	C	LATITUDE	16 32N	LONGITUDE	104 44E
COUNTRY	LAOS		PROVINCE						
AREA NO.	42L	SUBJECT	D36	SUBJECT	AKU	SUBJECT		SUBJECT	
	5		10						20
	25		30						40
	45		50						

SAVANNA NAKHET RIVER  
 DRIVE.

(28 29)

25X1A

DATE OF PHOTO	TYPE	QUALITY	CLASS	NO. OF CARDS
				2
CLASSIFICATION			CAPTIONED BY	
			H/DM	

857A600461520048-8

PHOTO NO. 854014 LOT NO. R3534 MAP REFERENCE C LATITUDE 16 32N LONGITUDE 104 44E

COUNTRY		PROVINCE							
LAOS									
AREA NO	SUBJECT	SUBJECT	SUBJECT	SUBJECT	SUBJECT	SUBJECT	SUBJECT	SUBJECT	SUBJECT
42L	D36	C62	AKU						
	5		10			15			20
	SAVANNAKHET					LOOKING			
	25		30			35		40	
	FROM PLANE					OVER RIVER			
	45		50						
	ERAND CITY.								

25X1A

DATE OF PHOTO	TYPE	QUALITY	CLASS	NO. OF CARDS
	604	2	3	3
CLASSIFICATION	CAPTIONED BY			
Confidential	MEOM			

854015-20048-8

PHOTO NO. 854015 LOT NO. 34 MAP REFERENCE C LATITUDE 16 LONGITUDE 104

COUNTRY PROVINCE

AREA NO	SUBJECT	SUBJECT	SUBJECT	SUBJECT	SUBJECT	SUBJECT	SUBJECT	SUBJECT
026	026							
5	MARK							
10	ET							
15								
20								
25	RKET							
30	AREA							
35								
40								
45								
50								

25X1A

(6710)



DATE OF PHOTO	TYPE	QUALITY	CLASS	NO. OF CARDS
	4	2	3	1

CLASSIFICATION: Confidential CAPTIONED BY: 11/2/1



REF ID: A666401320048-8

PHOTO NO. 854016 LOT NO. 5534 MAP REFERENCE C LATITUDE 16 32N LONGITUDE 104 44E

COUNTRY	PROVINCE							
AREA NO	SUBJECT	SUBJECT	SUBJECT	SUBJECT	SUBJECT	SUBJECT	SUBJECT	SUBJECT
42L	CG2	C6A	AK4					
	5		10			15		20
						35		40
	25		30					
	45		50					

2006  
DAVIDSON K H E T  
R E E T.  
M A I N  
B T

(6728)

25X1A

DATE OF PHOTO	TYPE	QUALITY	CLASS	NO. OF CARDS
	4	2		3
CLASSIFICATION				CAPTIONED BY
Confidential				MM

REF ID: A6667A000401320048-8

PHOTO NO.	854017	LOT NO.	R 3534	MAP REFERENCE	C	LATITUDE	16	LONGITUDE	41N 106 14E
COUNTRY	LAOS		PROVINCE						
AREA NO	42L	SUBJECT	C68	SUBJECT	AKU	SUBJECT		SUBJECT	
	T	C	H	E	P	O	N	E	
	O	L	D						

25X1A

(67, 28)

DATE OF PHOTO	6 0 4	TYPE	2	QUALITY	3	CLASS	2	NO. OF CARDS	
CLASSIFICATION	Confidential				CAPTIONED BY MEM				

13-00007A000401520048-8

PHOTO NO. 854018 LOT NO. R3534 MAP REFERENCE C LATITUDE 16 41 N LONGITUDE 106 14 E

COUNTRY LAOS PROVINCE

AREA NO	SUBJECT	SUBJECT	SUBJECT	SUBJECT	SUBJECT	SUBJECT	SUBJECT	SUBJECT
42L	C68	AKU	C6B					
	5		10	CENTER				20
	25		35	-				40
	45		50	TOWN				
TCHEPONE OLD TOWN								

25X1A

(67.28)

DATE OF PHOTO	TYPE	QUALITY	CLASS	NO. OF CARDS
60	4	2	3	3

CLASSIFICATION confidential CAPTIONED BY MERM

REF ID: A600401320048-8

PHOTO NO.	854019	LOT NO.	R3534	MAP REFERENCE	C	LATITUDE	16	41N	LONGITUDE	106	14E
COUNTRY	LAOS										
AREA NO.	42L	SUBJECT	C68	SUBJECT	AKU	SUBJECT	C38	SUBJECT		SUBJECT	
	T	C	H	E	P	O	N	E		C	E
	N	E	W		T	O	W	N			

25X1A

67 (28)

DATE OF PHOTO	604	TYPE	2	QUALITY	3	CLASS	3	NO. OF CARDS	3
CLASSIFICATION	Confidential			CAPTIONED BY MIDM					

CIA-RDP78-05867A000401320048-8

PHOTO NO. 854020	LOT NO. R3534	MAP REFERENCE C	LATITUDE 16 41N	LONGITUDE 106 14E
COUNTRY LAOS	PROVINCE			
AREA NO 42L	SUBJECT C65	SUBJECT AKU	SUBJECT C38	SUBJECT
T	C	H	E	P
O	N	E	C	E
N	E	W	T	O

25X1A

(6728)



DATE OF PHOTO	TYPE	QUALITY	CLASS	NO. OF CARDS
604	2	3	3	
CLASSIFICATION Confidential			CAPTIONED BY MEOM	

CIA-RDP78-05867A000401320048-8

PHOTO NO. 854021 LOT NO. R 3534 MAP REFERENCE C LATITUDE 16 41N LONGITUDE 106 14E

COUNTRY	PROVINCE	SUBJECT	SUBJECT	SUBJECT	SUBJECT	SUBJECT	SUBJECT	SUBJECT	SUBJECT
LAOS		42L	C68	C38					
					10	CENTER		OF	20
					30				40
					50				

TO THE PROVINCE OF NEW TOWN

(4.7) (10)

25X1A



DATE OF PHOTO	TYPE	QUALITY	CLASS	NO. OF CARDS
604		2	3	2

CLASSIFICATION Confidential CAPTIONED BY MCOM

REF ID: A65887A000401320048-8

PHOTO NO. 854022    LOT NO. R3534    MAP REFERENCE C    LATITUDE 17 24N    LONGITUDE 104 48E

COUNTRY	AREA NO	SUBJECT	SUBJECT	SUBJECT	SUBJECT	SUBJECT	SUBJECT	SUBJECT	SUBJECT
LAOS	452	C68	C6B						
		5	K	10	MAIN	15	B	20	NE
		25	CR	30	STREET	35	E	40	AS
		45	FROM	50	MARKET				AREA.

25X1A

DATE OF PHOTO	TYPE	QUALITY	CLASS	NO. OF CARDS
60	4	2	3	2
CLASSIFICATION: Confidential			CAPTIONED BY: NCOM	

REF ID: A65867A000401320048-8

PHOTO NO. 854023 LOT NO. R3534 MAP REFERENCE C LATITUDE 17 24N LONGITUDE 104 48E

COUNTRY LAOS PROVINCE  
 AREA NO 42L SUBJECT C68 SUBJECT C6B  
 THAKHEK MAIN BUSH, NE  
 CROSS STREET EAST  
 FROM MARKET AREA.

25X1A

(6.7.10)

DATE OF PHOTO	TYPE	QUALITY	CLASS	NO. OF CARDS
	L04	2		2

CLASSIFICATION: Identical CAPTIONED BY: MFO



PHOTO NO. 854024 LOT NO. R3534 MAP REFERENCE C LATITUDE 17 24N LONGITUDE 104 48E

COUNTRY		PROVINCE							
AREA NO		SUBJECT	SUBJECT	SUBJECT	SUBJECT	SUBJECT	SUBJECT	SUBJECT	SUBJECT
LAOS 42L		C62	C6B						
5	10	15	20						
T H A K H E K		M A I N			T R E E T				
25	30	35	40						
L O O K I N G		S O U T H			F R O M				
45	50								
M A R K E T									

25X1A

(6, 7, 10)

DATE OF PHOTO	TYPE	QUALITY	CLASS	NO. OF CARDS
604	2		3	2
CLASSIFICATION			CAPTIONED BY	

PHOTO NO. 854025 | LOT NO. R3534 | MAP REFERENCE C | LATITUDE 17 24N | LONGITUDE 104 48E

COUNTRY LAOS | PROVINCE

AREA NO. 42L	SUBJECT C62	SUBJECT C6B	SUBJECT	SUBJECT	SUBJECT	SUBJECT	SUBJECT	SUBJECT
THA KH E R	10	M A I N	15	\$ T R E E T	20			
L O O K I N G	25	S O U T H	30	F R O M	35			
M A R K E T.	45		50					

25X1A

(6710)

DATE OF PHOTO	TYPE	QUALITY	CLASS	NO. OF CARDS
60	4	2	3	2

CLASSIFICATION *Confidential* | CAPTIONED BY *MEDM*

6607A600401320048-8


PHOTO NO.	854026	LOT NO.	R3534	MAP REFERENCE	C	LATITUDE	17	24	LONGITUDE	104	48	E					
COUNTRY	LAOS		PROVINCE														
AREA NO	42 L	SUBJECT	C62	SUBJECT	C6B	SUBJECT	C68	SUBJECT		SUBJECT		SUBJECT					
		5				10			15			20					
	T	H	A	K	H	E	K	M	A	I	N	S	T	R	E	E	T
		25				30			35			40					
	L	O	O	K	I	N	G	N	O	R	T	H					
		45				50											

25X1A

(6710)

DATE OF PHOTO	6	0	4	2	CLASS	3	NO. OF CARDS	3
CLASSIFICATION	Confidential				CAPTIONED BY	MEDM		

Approved For Release 2000/04/27 : CIA-RDP



FORM NO. 104-1 (REV. 1-60)

PHOTO ANALYSIS REF

PHOTO NO. 854027 LOT NO. R3534 MAP REFERENCE C LATITUDE 17 24N LONGITUDE 104 48E

COUNTRY	LAOS								
AREA NO	42L	SUBJECT	C6B	SUBJECT	C68	SUBJECT		SUBJECT	
	T	H	A	K	H	E	K	M	A
	L	O	O	K	I	N	G	N	O
								R	T
								H	

DATE OF PHOTO	6 0 4	TYPE	2	CLASS	3	NO. OF CARDS	2
CLASSIFICATION	Confidential			CAPTIONED BY			MEDM

25X1A

CIA-RDP78-05867A000401320048-8

PHOTO NO. 854028    LOT NO. R 3534    MAP REFERENCE C    LATITUDE 17 4N    LONGITUDE 114 W E

COUNTRY *L. H. K.*

AREA NO. 426    SUBJECT C26    SUBJECT C68    SUBJECT    SUBJECT    SUBJECT    SUBJECT    SUBJECT    SUBJECT

5	10	15	20
<i>T H O R N C K</i>	<i>M A R K E T</i>	<i>P L A C</i>	<i>C</i>
25	30	35	40
<i>E</i>			
45	50		

25X1A

(6, 7, 10)

DATE OF PHOTO	TYPE	QUALITY	CLASS	NO. OF CARDS
	4	2		2


CLASSIFICATION *Confidential*    CAPTIONED BY *WJDM*

REF ID: A600401320048-8

PHOTO NO. 854029	LOT NO. R3691	MAP REFERENCE C.	LATITUDE 17 24 N	LONGITUDE 104 48 E
COUNTRY LAOS	PROVINCE			
AREA NO 42L	SUBJECT CH3	SUBJECT D39	SUBJECT AL8	
T	HAK	H	E	K
10	F	E	R	R
15	L	A	N	D
20				
25	L	K	G	
30	A	C	R	O
35	N	O	N	G
40				
45	R	I	V	E
50				
TOWARD THAILAND.				

25X1A

8, 29, 30



DATE OF PHOTO	TYPE	QUALITY	CLASS	NO. OF CARDS
1964-6	2	4	2	3 3
CLASSIFICATION CONF			CAPTIONED BY HEB	

854030-1320048-8

PHOTO NO. 854030 LOT NO. R3534 MAP REFERENCE C LATITUDE 19 20N LONGITUDE 103 22E

COUNTRY LAOS PROVINCE

AREA NO	SUBJECT	SUBJECT	SUBJECT	SUBJECT	SUBJECT	SUBJECT	SUBJECT	SUBJECT
42L	AKU	C6B	C6B	C26				
XIENG								
\$TRFET								
FT.								

(6728)

25X1A

DATE OF PHOTO	TYPE	QUALITY	CLASS	NO. OF CARDS
	604	2	3	4

CLASSIFICATION Confidential CAPTIONED BY MEDM

78-03007A000401520048-8

PHOTO NO. 854031 LOT NO. R3534 MAP REFERENCE C LATITUDE 19 20N LONGITUDE 103 22E

COUNTRY LAOS PROVINCE

AREA NO	SUBJECT	SUBJECT	SUBJECT	SUBJECT	SUBJECT	SUBJECT	SUBJECT	SUBJECT
42L	AKU	C68	C6B	C26				
XIEN	G	KH	OU	ANG			MA	IN
STREET			MARKET				ON	R
GHT.								

(6728)

25X1A

DATE OF PHOTO	TYPE	QUALITY	CLASS	NO. OF CARDS
604		2	3	4

CLASSIFICATION *Confidential* CAPTIONED BY *MED M*




PHOTO NO. 854032 LOT NO. R3534 MAP REFERENCE C LATITUDE 19 20N LONGITUDE 103 22E

COUNTRY		PROVINCE		SUBJECT		SUBJECT		SUBJECT		SUBJECT	
LAOS				C6A		C6B		C26		C2C	
AREA NO		SUBJECT		SUBJECT		SUBJECT		SUBJECT		SUBJECT	
421		C6A		C6B		C26		C2C		Q, N, E, M	
X I E N G		K H O U A N G		O F		M A R K E T					
A A T		R E A R		O F		M A R K E T					

(6, 7, 10) (28)

25X1A



DATE OF PHOTO	TYPE	QUALITY	CLASS	NO. OF CARDS
	604	2	3	4
CLASSIFICATION	Captioned by		100M	

08007A000401520048-8

PHOTO NO. 854033 LOT NO. R3534 MAP REFERENCE C LATITUDE 19 20N LONGITUDE 103 22E

COUNTRY	LAOS								PROVINCE
AREA NO	42L	SUBJECT C68	SUBJECT C6B	SUBJECT C26	SUBJECT	SUBJECT	SUBJECT	SUBJECT	SUBJECT
	X I E N G	5	K H O U A N G	10			15	M A R K E	20
	T A R E A	25		30			35		40
		45		50					

(671028)

25X1A

DATE OF PHOTO	TYPE	QUALITY	CLASS	NO. OF CARDS
6 0 4	4	2	3	3

CLASSIFICATION Confidential CAPTIONED BY M EDM

854034-8

PHOTO NO.	854034	LOT NO.	R3534	MAP REFERENCE	C	LATITUDE	19 20N	LONGITUDE	103 22E
COUNTRY	LAOS		PROVINCE						
AREA NO	42L	SUBJECT	062	SUBJECT	CLB	SUBJECT	AKU	SUBJECT	
			5					15	20
	X I E N G			K H O U A N K				35	M A I N
			25						40
	S T R E E T								
			45						

25X1A

(6, 7, 28)



DATE OF PHOTO	TYPE	QUALITY	CLASS	NO. OF CARDS
6 0 4	4	2	3	3
CLASSIFICATION			CAPTIONED BY	
Confidential			MGM	

REF ID: A6667A000401320048-8

PHOTO NO. 854035    LOT NO. R3534    MAP REFERENCE C    LATITUDE 19 20N    LONGITUDE 103 22E

COUNTRY LAOS    PROVINCE

AREA NO	SUBJECT	SUBJECT	SUBJECT	SUBJECT	SUBJECT	SUBJECT	SUBJECT	SUBJECT
42L	C68	C6B	C26	AKU				
XIENG	5	KHO	10	UANG		15	LOOK	20
NG	25	FR	30	OMFLANE		35	AT	40
TER	45	OF	50	TOWN			MARKET.	

25X1A

(6,7,28)

DATE OF PHOTO	TYPE	QUALITY	CLASS	NO. OF CARDS
60	7	2	3	4

CLASSIFICATION Confidential    CAPTIONED BY MCDM

FORM 75-08867A000401320048-8

PHOTO NO. <b>854036</b>		LOT NO. <b>R 3534</b>		MAP REFERENCE <b>C</b>		LATITUDE <b>14 27N</b>		LONGITUDE <b>109 02 E</b>	
COUNTRY <b>\$ VIETNAM</b>			PROVINCE <b>(BINH DINH)</b>			SUBJECT		SUBJECT	
AREA NO. <b>32L</b>		SUBJECT <b>DID</b>	SUBJECT <b>DIQ</b>	SUBJECT <b>AKU</b>	SUBJECT <b>AH4</b>				
<b>BONG</b>			<b>\$ON</b>			<b>LOOKING</b>		<b>QV</b>	
<b>ER</b>			<b>RIVER</b>			<b>AND</b>		<b>VILLAGE</b>	
<b>FROM</b>			<b>PLANE</b>						

*OK for OT Ras update  
per map reading guide  
(1,6,28,29)*

DATE OF PHOTO	TYPE	QUALITY	CLASS	NO. OF CARDS
60	8	2	3	4

CLASSIFICATION: **Confidential**  
CAPTIONED BY: **M KDM**

FORM NO. 75-08867A000401320048-8

Approved For Release 2000/04/27 : CIA-RDP7

**RETURN TO ARCHIVES & RECORDS CENTER  
IMMEDIATELY AFTER USE  
JOB 65-660 BOX 179 25X1A**

854000401320048-8

U NO.

854037

LOT NO. R3534

MAP REFERENCE

LATITUDE

LONGITUDE

COUNTRY, VIETNAM PROVINCE

AREA NO 32L SUBJECT AMI SUBJECT AH4 SUBJECT SUBJECT SUBJECT SUBJECT SUBJECT SUBJECT

T	Y	P	I	C	A	L	M	I	C	R	O	W	A	V	E	8	1
																	20
																	40

(3 23, 29)

25X1A

DATE OF PHOTO	TYPE	QUALITY	CLASS	NO. OF CARDS
004	2	2	2	2

CLASSIFICATION Confidential CAPTIONED BY MEDM



FORM NO. 74 USE PREVIOUS EDITIONS

PHOTO ANALYSIS REPORT

854038-03667A000401520048-8

PHOTO NO.	854038	LOT NO.	R 3534	MAP REFERENCE	LATITUDE	LONGITUDE											
COUNTRY	S. VIETNAM		PROVINCE														
AREA NO	32L	SUBJECT	AM1	SUBJECT	AM9	SUBJECT	AB <del>11</del>	SUBJECT		SUBJECT		SUBJECT		SUBJECT		SUBJECT	
CONSTRUCTION		OF		TYPING		SITE		UNDERWAY									

25X1A

DATE OF PHOTO	TYPE	QUALITY	CLASS	NO. OF CARDS
604	4	2	3	3
CLASSIFICATION	Confidential		CAPTIONED BY	
			MEPM	

REF ID: A660401320048-8

PHOTO NO. 854039		LOT NO. R3534		MAP REFERENCE	LATITUDE	LONGITUDE	
COUNTRY S. VIETNAM			PROVINCE				
AREA NO. 32L	SUBJECT AMD	SUBJECT	SUBJECT	SUBJECT	SUBJECT	SUBJECT	SUBJECT
E	V	A	L	U	A	T	I
5	10	15	20	25	30	35	40
ONE	S	A	M	P	L	E	S
45	50						

(23)

25X1A

DATE OF PHOTO	TYPE	QUALITY	CLASS	NO. OF CARDS
60	1	2	3	1

CLASSIFICATION: Confidential

CAPTIONED BY: MEOM



REF ID: A600401320048-8


PHOTO NO. 854040 | LOT NO. R3534 | MAP REFERENCE N18 | LATITUDE 10 47N | LONGITUDE 106 40E

COUNTRY V. VIETNAM | PROVINCE (GIA DINH)

AREA NO	SUBJECT	SUBJECT	SUBJECT	SUBJECT	SUBJECT	SUBJECT	SUBJECT	SUBJECT
32L	AM1	AM9						
CH1	H0A		10	FOUR	15	WIRE		20
188	25	PATIO	30	N	35	LINE		40
	45	CRETE	50	COLUMN		INTERWEIGHTS		ON GROUND
INSULATION TO GO THROUGH PULLY.								

25X1A

(23)



DATE OF PHOTO	TYPE	QUALITY	CLASS	NO. OF CARDS
60	F	2	3	

CLASSIFICATION Confidential | CAPTIONED BY MEDM

REF ID: A600401320048-8

PHOTO NO. 854041		LOT NO. R 3534		MAP REFERENCE		LATITUDE		LONGITUDE	
COUNTRY <u>§. VIETNAM</u>				PROVINCE					
AREA NO	SUBJECT	SUBJECT	SUBJECT	SUBJECT	SUBJECT	SUBJECT	SUBJECT	SUBJECT	SUBJECT
32L	AMI	AM 9							
	<sup>5</sup>		<sup>10</sup>			<sup>15</sup>			<sup>20</sup>
<u>§</u>	<u>U</u>	<u>R</u>	<u>V</u>	<u>E</u>	<u>Y</u>	<u>A</u>	<u>N</u>	<u>D</u>	<u>M</u>
<u>F</u>	<u>E</u>	<u>X</u>	<u>I</u>	<u>S</u>	<u>T</u>	<u>I</u>	<u>N</u>	<u>G</u>	<u>H</u>
<u>A</u>	<u>T</u>	<u>I</u>	<u>O</u>	<u>N</u>	<u>A</u>	<u>L</u>	<u>T</u>	<u>R</u>	<u>A</u>
	<sup>25</sup>		<sup>30</sup>			<sup>35</sup>			<sup>40</sup>
	<sup>45</sup>		<sup>50</sup>						

DATE OF PHOTO		TYPE	QUALITY	CLASS	NO. OF CARDS
6 0 4		4	2	3	2
CLASSIFICATION <u>Confidential</u>				CAPTIONED BY <u>MEDM</u>	

25X1A

(23)

854042-8

PHOTO NO. 854042 LOT NO. R3534 MAP REFERENCE LATITUDE LONGITUDE

COUNTRY S. VIETNAM PROVINCE

AREA NO	SUBJECT	SUBJECT	SUBJECT	SUBJECT	SUBJECT	SUBJECT	SUBJECT	SUBJECT
32 L	AMI	AM9						
	5		10			15		20
N O I S E		M E A S U R E M E N T S						A
	25		30			35		40
T E N T A T I V E		I N T E R N A T						
	45		50					
I O N A L		R E C E I V E R				S T A T I O N		S I T E S

25X1A

23

DATE OF PHOTO	TYPE	QUALITY	CLASS	NO. OF CARDS
6 0 4	4	2	3	2

CLASSIFICATION Confidential CAPTIONED BY MEDM

REF ID: A600401520048-8

PHOTO NO.	854043	LOT NO.	R353d	MAP REFERENCE	C	LATITUDE	11	LONGITUDE	32N 107 48E
COUNTRY	VIETNAM			PROVINCE	(LAM DONG)				
AREA NO.	32L	SUBJECT	AMI	SUBJECT	A49	SUBJECT	A4Q	SUBJECT	
	B	A	O	L	O	C	T	O	L
	O	N	P	O	L	E	F	O	R
	A	L	A	T	C	I	R	C	U

25X1A

(17 23)

DATE OF PHOTO	6	0	4	2	CLASS	3	NO. OF CARDS	3
CLASSIFICATION	Confidential				CAPTIONED BY	MEDM		

REF ID: A660401520048-8

PHOTO NO. 854044 LOT NO. R3534 MAP REFERENCE C LATITUDE 11 56N LONGITUDE 108 27E

COUNTRY S. VIETNAM PROVINCE (TUYEN DUC)

AREA NO 32L SUBJECT AMI AM9 AMB SUBJECT SUBJECT SUBJECT SUBJECT SUBJECT SUBJECT SUBJECT SUBJECT  
D A L A T P. T. T. L I N E M A N  
N S T A L L I N G P R E F O R M E D  
C O M M U N I C A T I O N T I E S O N T O L L  
CIRCUITS.

(23)

25X1A

DATE OF PHOTO	TYPE	QUALITY	CLASS	NO. OF CARDS
60	4	2	3	3

CLASSIFICATION Confidential CAPTIONED BY MEDM

PHOTO NO. 854045 LOT NO. R3534 MAP REFERENCE C LATITUDE 10 47 N LONGITUDE 106 42 E

COUNTRY S. VIETNAM PROVINCE (GIA DINH)

AREA NO	SUBJECT	SUBJECT	SUBJECT	SUBJECT	SUBJECT	SUBJECT	SUBJECT	SUBJECT
32 L	AKU	AMI						
	<sup>5</sup> A I G O N		<sup>10</sup> U R V E Y		<sup>15</sup> O F		<sup>20</sup> P R	
	<sup>25</sup> O P O S E D		<sup>30</sup> T R A N		<sup>35</sup> Q U O C - T O A			<sup>40</sup>
	<sup>45</sup> N R O A D		<sup>50</sup> C A B L E					

25X1A

(23) 28

DATE OF PHOTO	TYPE	QUALITY	CLASS	NO. OF CARDS
	6 0 4	3	3	2

CLASSIFICATION Confidential CAPTIONED BY MEOIM

REF ID: A6667A000401320048-8

PHOTO NO. 854046 LOT NO. R3534 MAP REFERENCE C LATITUDE 15 07N LONGITUDE 105 47E

COUNTRY LAOS PROVINCE

AREA NO	SUBJECT	SUBJECT	SUBJECT	SUBJECT	SUBJECT	SUBJECT	SUBJECT	SUBJECT
42L	C62	C6B						
P A K S	E	B U S	10	I N E S	15	D I S	20	
R I C T			30		35			40
			45					

25X1A

(6, 7, 10)

DATE OF PHOTO	TYPE	QUALITY	CLASS	NO. OF CARDS
	604	2	3	2

CLASSIFICATION Confidential

CAPTIONED BY MKDMS

PHOTO NO. 854047		LOT NO. 8534	MAP REFERENCE C	LATITUDE 15	LONGITUDE 105 47E
COUNTRY LAOS		PROVINCE			
AREA NO. 42L	SUBJECT 136	SUBJECT	SUBJECT	SUBJECT	SUBJECT
					20
P A K E		NEW		H O T E L	40
DATE OF PHOTO		TYPE	QUALITY	CLASS	NO. OF CARDS
6 0 4		4	2	7, 10	1
CLASSIFICATION			CAPTIONED BY		
CONFIDENTIAL			MEM		

25X1A





PHOTO NO. 854018 LOT NO. R3435 MAP REFERENCE C LATITUDE 20-01 N LONGITUDE 75-50 W

COUNTRY Cuba PROVINCE

AREA NO	12E	SUBJECT	C I J	SUBJECT		SUBJECT		SUBJECT		SUBJECT		SUBJECT		SUBJECT		SUBJECT		
	\$	A	N	T	i	A	G	O	D	E	C	U	B	A				
	N	C	A	D	A	B	A	R	R	A	C	K	\$	A	R	E		
	E	I	M	G		R	E	N	O	V	A	T	E	D				

A SCHOOL.

~~Prophet's Militia guarding the former U.S. Refinery "Tulsa" in Santiago de Cuba~~

9

DATE OF PHOTO	TYPE	QUALITY	CLASS	NO. OF CARDS	SOURCE OF PHOTOGRAPH
	4	1	4	1	KYBA - Insel der Barbados - 1961
CLASSIFICATION	020		CAPTIONED BY		GP
					Cothran

78-05867A000401320048-8

PHOTO NO. 854049 LOT NO. M 5302 MAP REFERENCE C LATITUDE 18-32N LONGITUDE 72-20W

COUNTRY Haiti PROVINCE

AREA NO	SUBJECT	SUBJECT	SUBJECT	SUBJECT	SUBJECT	SUBJECT	SUBJECT	SUBJECT									
23E	C68																
P	O	R	T	A	U	-	P	R	I	N	C	E	(N.R.)				
I	L	L	A	G	E	B	E	Y	O	N	D	A	G	R	I	C	U
L	T	H	R	A	L	C	O	L	L								

FR. TOWN ENROUTE TO CABARET. 8 MILES

6 25X1A

DATE OF PHOTO	TYPE	QUALITY	CLASS	NO. OF CARDS
July 56	3	1	4	1
CLASSIFICATION 040			CAPTIONED BY [Signature]	



PHOTO NO. 854050 LOT NO. N4623 MAP REFERENCE C LATITUDE 01-40~~7~~ LONGITUDE 78-38W

COUNTRY Ecuador PROVINCE Chimborazo

AREA NO	SUBJECT	SUBJECT	SUBJECT	SUBJECT	SUBJECT	SUBJECT	SUBJECT	SUBJECT
4325	C6B							
R	i	B	A	M	B	A	10	
N	E						30	
							40	
							50	

25X1A

DATE OF PHOTO	TYPE	QUALITY	CLASS	NO. OF CARDS
60	4	1	3	1

CLASSIFICATION Conf CAPTIONED BY [Signature]

65-0000401320048-8

PHOTO NO. 854051 LOT NO. N 1832 MAP REFERENCE C LATITUDE 15-27N LONGITUDE 37-02W

COUNTRY Honduras PROVINCE

AREA NO 45E SUBJECT AHE SUBJECT SUBJECT SUBJECT SUBJECT SUBJECT SUBJECT SUBJECT  
A N P E O R O 10 S U L A 15 C O R N 20  
B R O U G H T 25 T O A L M A C E N 35 40  
D E G R A N O S 45 50

DEL BANCO NACIONAL DE FOMENTO.

25X1A

DATE OF PHOTO	TYPE	QUALITY	CLASS	NO. OF CARDS
June 5 9	3	1	3	1

CLASSIFICATION *Conf* CAPTIONED BY *JP*

PHOTO NO. 854052 LOT NO. N 1832 MAP REFERENCE C LATITUDE 15-27N LONGITUDE 88-02W

COUNTRY		PROVINCE						
Honduras		—						
AREA NO	SUBJECT	SUBJECT	SUBJECT	SUBJECT	SUBJECT	SUBJECT	SUBJECT	
45E	AH\$							
5	10	15	20					
\$ A N	P E D R O	\$ U L A	T A K I					
35	30	35	40					
N G	\$ A M P L E	\$	O F	M I L K				
45	50							

TO BE SENT TO THE VETERINARY CLINIC & LABORATORY

25X1A

24	DATE OF PHOTO	TYPE	QUALITY	CLASS	NO. OF CARDS
June 59	4	1	3	1	
CLASSIFICATION	Conf			CAPTIONED BY	gp



PHOTO NO.	854054	LOT NO.	N 1033	MAP REFERENCE	C	LATITUDE	00-15 S	LONGITUDE	79-09 W
COUNTRY	Ecuador		PROVINCE						
	PICHINCHA								
AREA NO.	612J	SUBJECT	C34	SUBJECT		SUBJECT		SUBJECT	
	5			10		15		20	
	A	N	T	O	D	O	M	I	N
	25			30		35		40	
	C	O	L	O	R	A	D	O	(N R)
									I
	45			50					N
	V	I	L	L	A	G	E	W.	O
									F
									T
									O
									W
									N.

25X1A

7

DATE OF PHOTO	TYPE	QUALITY	CLASS	NO. OF CARDS
— 60	4	1	3	1
CLASSIFICATION				CAPTIONED BY
Conf				gp

PHOTO NO.	854053	LOT NO.	N 1033	MAP REFERENCE	C	LATITUDE	00-15 S	LONGITUDE	79-09 W
COUNTRY	Ecuador		PROVINCE						
AREA NO			PICHINCHA						
612J	SUBJECT	C34	SUBJECT	SUBJECT	SUBJECT	SUBJECT	SUBJECT	SUBJECT	SUBJECT
1	5	10	15	20	25	30	35	40	45
A	N	T	O	D	M	N	G	O	D
C	O	L	O	R	A	D	O	(N	R)
F	W	E	L	L	-	T	O	-	D
IN AREA			FAMILY						

25X1A

(7)

(7)

DATE OF PHOTO	TYPE	QUALITY	CLASS	NO. OF CARDS
— 60	4	1	3	1
CLASSIFICATION				CAPTIONED BY
Conf				JP




PHOTO NO. 854055 | LOT NO. N-19 | MAP REFERENCE C | LATITUDE 18-32N | LONGITUDE 72-20W

COUNTRY Haiti | PROVINCE —

AREA NO R3E | SUBJECT C3D

P	O	R	T	5	-	A	U	10	-	P	R	I	N	C	E	15		S	H	A	C	20
K	B	A	L	25	O	N	G	30		M	A	I	N	35		H	I	G	H	W	A	40
V	N	R.	45		W	A	T	E	50	R	F	R	O	N	T							

STATINTL

CLASSIFICATION	DATE OF PHOTO	TYPE	QUALITY	CLASS	NO. OF CARDS
	— 58	3	1	4	1
	CAPTIONED BY				
	ovp				OP






REF ID: A600401320048-8

PHOTO NO.	854056	LOT NO.	R3585	MAP REFERENCE	C	LATITUDE	03 00S	LONGITUDE	104 46E
COUNTRY	INDONESIA			PROVINCE	SUMATRA				
AREA NO.	161T	SUBJECT	ADN	SUBJECT		SUBJECT		SUBJECT	
		5		10		15		20	
	PAL	EM	BA	ANG		UR	EA	FER	T
		25		30		35		40	
	IL	ZER	PLA	N T					
		45		50					
PART 1 OF 2 PART									

PANORAMA SER CIA

STATINTL



DATE OF PHOTO	TYPE	QUALITY	CLASS	NO. OF CARDS
JUN 62	4	2	4	1
CLASSIFICATION				CAPTIONED BY
000				MPDM

PHOTO ANALYSIS REPORT

REF ID: A600401320048-8

PHOTO NO. 854057 LOT NO. R-577 MAP REFERENCE C LATITUDE 0° 0' 10" S LONGITUDE 104° 45' E

COUNTRY INDONESIA PROVINCE SUMATRA


AREA NO	SUBJECT	SUBJECT	SUBJECT	SUBJECT	SUBJECT	SUBJECT	SUBJECT	SUBJECT
16 IT	ADM							
PALMONG				UR	EA		FER	T
ILIZER			PLANT					
							PART 2 OF 2 PART	

PANORAMA SEE CIA

STATINTL

DATE OF PHOTO	TYPE	QUALITY	CLASS	NO. OF CARDS
JUN 62	4	2	4	1

CLASSIFICATION: UNCLASSIFIED  
 CAPTIONED BY: MFD



REF ID: A6667A000401320048-8

PHOTO NO. 854058      LOT NO. 3585      MAP REFERENCE C      LATITUDE 03 058      LONGITUDE 104 46E

COUNTRY INDONESIA      PROVINCE SUMATRA

AREA NO	SUBJECT	SUBJECT	SUBJECT	SUBJECT	SUBJECT	SUBJECT	SUBJECT	SUBJECT
17	ADD	A45						
	5		10			15		20
	25		30			35		40
	45		50					
N I C A P A C I T Y      C R A N E      S E T T I N G      56-TON								
C O O P E R - B E S S E M E R      E N G I N E      F O R      M U L T I - S T A G E      C O M P R E S S O R .								

STATINTL

DATE OF PHOTO	TYPE	QUALITY	CLASS	NO. OF CARDS
CLASSIFICATION			CAPTIONED BY	
			MCM	




PHOTO NO. 854059 LOT NO. R3505 MAP REFERENCE C LATITUDE 03 00S LONGITUDE 104 46E

COUNTRY INDONESIA PROVINCE SUMATRA  
 AREA NO 161T SUBJECT ADN A45  
 PALEMBANG UREA FERT  
 ILIZER PLANT TWO OF  
 FOUR MULTI-STAGE COMPRESSOR  
 (2000 HP). CRANE IS SETTING STRUCTURAL STEEL FOR  
 COMPRESSOR BUILDING.

STATINTL

(1517)



DATE OF PHOTO	TYPE	QUALITY	CLASS	NO. OF CARDS
JUN 6 2	4	2	4	2

CLASSIFICATION 000 CAPTIONED BY MEDM

FORM NO. 74 USE PREVIOUS EDITIONS PHOTO ANALYSIS REF ID: A6687A000401320048-8

PHOTO NO. 854060 LOT NO. R3585 MAP REFERENCE C LATITUDE 03 00 LONGITUDE 104 46E

COUNTRY INDONESIA PROVINCE SUMATRA

AREA NO.	SUBJECT	SUBJECT	SUBJECT	SUBJECT	SUBJECT	SUBJECT	SUBJECT
161T	ADN	AIR					
	5	10	15	20	25	30	35
P	A	L	E	M	B	A	N
I	L	I	Z	E	R	P	L
\$	1	\$	Q	A	\$	A	R

UR EA FER T  
SY N T HE  
AREA, LOOKING NORTH.

STATINTL

(15, 16)

DATE OF PHOTO	TYPE	QUALITY	CLASS	NO. OF CARDS
JUN 02	+	=	4	2
CLASSIFICATION			CAPTIONED BY	
000				

REF ID: A600401320048-8

PHOTO NO. 854061	LOT NO. R3585	MAP REFERENCE C	LATITUDE 03 00S	LONGITUDE 104 46E
COUNTRY INDONESIA		PROVINCE SUMATRA		
AREA NO. 1617	SUBJECT ADN	SUBJECT AIR	SUBJECT	SUBJECT
P	A	L	E	M
5	10	15	20	25
25	30	35	40	45
50	COMPRESSOR BUILDING			
STRUCTURAL STEEL IN BG.				

STATINTL

(15, 16)

DATE OF PHOTO	TYPE	QUALITY	CLASS	NO. OF CARDS
JUN 62	f	2	4	2
CLASSIFICATION C U O				CAPTIONED BY M P O M

REF ID: A600401320048-8

PHOTO NO. 854062      LOT NO. R3585      MAP REFERENCE C      LATITUDE 03 00      LONGITUDE 104 46E

COUNTRY INDONESIA      PROVINCE SUMATRA

AREA NO.	SUBJECT	SUBJECT	SUBJECT	SUBJECT	SUBJECT	SUBJECT	SUBJECT	SUBJECT	SUBJECT
161T	ADN	ARE							
	5		10			15			20
PAL	EM	BAN	G			UREA			FE
	25		30			35			40
I	L	ZER	PLANT						LOOK IN
	45		50						
G	SE		STATION #7						IN FG.
LEFT IS STATION PLT, RBG ARE FUEL STORAGE TANKS.									

STATINTL

(15 17)



DATE OF PHOTO	TYPE	QUALITY	CLASS	NO. OF CARDS
JUN 6 2	4	2	4	2

CLASSIFICATION 000      CAPTIONED BY MEDM

CIA-RDP78-05867A000401320048-8

PHOTO NO.	854063	LOT NO.	R3585	MAP REFERENCE	C	LATITUDE	03	LONGITUDE	00° 104 46E
COUNTRY	INDONESIA		PROVINCE SUMATRA						
AREA NO.	161T	SUBJECT	ADN	SUBJECT	ABP	SUBJECT		SUBJECT	
		<sup>5</sup>	P A L E M B A N G	<sup>10</sup>		<sup>15</sup>	U R E A	<sup>20</sup>	F E R T
		<sup>25</sup>	I L I Z E R	<sup>30</sup>	P L A N T	<sup>35</sup>	\$ T R U C T		
		<sup>45</sup>	U R A L	<sup>50</sup>	\$ T E E L		F R E C T I O N		I N U T I L I T I E S
			SECTION OF PLANT						


STATINTL

DATE OF PHOTO	JUN 6 2 4	TYPE	2	QUALITY	4	CLASS	(15)	NO. OF CARDS	2
CLASSIFICATION	DUO		CAPTIONED BY		MEDM				



CIA-RDP76-05867A000401320048-8

PHOTO NO.	854064	LOT NO.	R 3585	MAP REFERENCE	C	LATITUDE	03 00	LONGITUDE	104 46E
COUNTRY	INDONESIA		PROVINCE SUMATRA						
AREA NO.	161T	SUBJECT	ADN	SUBJECT	A4A	SUBJECT	A6P	SUBJECT	
		5	P A L E M B A N G	10		15	U R E A	20	F E R T
		25	I L I Z E R	30		35	P L A N T	40	L O O K I N
		45	G W E S T	50			E L E C T R I C		G E N E R A T O R
BUILDING UNDER CONSTRUCTION.									
								STATINTL	
(15, 17)									
DATE OF PHOTO		TYPE	QUALITY	CLASS	NO. OF CARDS				
JUN 12 4		4	2	4	3				
CLASSIFICATION				CAPTIONED BY					
SECRET				A1529					



REF ID: A666401320048-8

PHOTO NO. 854065 LOT NO. R3585 MAP REFERENCE C LATITUDE 03 00' 10" LONGITUDE 104 46E

COUNTRY INDONESIA PROVINCE SUMATRA


AREA NO	SUBJECT	SUBJECT	SUBJECT	SUBJECT	SUBJECT	SUBJECT	SUBJECT	SUBJECT
161T	ADN	AGP						
	5	10		15		20		
P	A	L	E	M	B	A	N	G
	25	30		35		40		
I	L	I	Z	I	R	P	L	A
	45	50						
Y	#	2	EXCAVATION, LOOKING WEST.					

STATINTL

(15)

DATE OF PHOTO	TYPE	QUALITY	CLASS	NO. OF CARDS
JUN 62	f	-	f	2

CLASSIFICATION:   
 CAPTIONED BY:   
 PHOTO ANALYSIS REPORT



REF ID: A666401320048-8

PHOTO NO. 854066 LOT NO. 3585 MAP REFERENCE 03 00° 104 46E

COUNTRY INDONESIA PROVINCE SUMATRA

AREA NO. 161T SUBJECT SUBJECT SUBJECT SUBJECT SUBJECT SUBJECT SUBJECT SUBJECT

5 10 15 20  
 25 30 35 40  
 45 50  
 P I L I Z E R - L A N T U R E A F E R T  
 G \$ O U T H F R O M JUNCTION OF PIPEWAY  
 #2. STEAM PLANT GENERATORS ON RIGHT, FUEL  
 STORAGE TANKS IN LEFT BG.

STATINTL

DATE OF PHOTO	TYPE	QUALITY	CLASS	NO. OF CARDS
JUN 62	4	2	4	15
CLASSIFICATION OCU				CAPTIONED BY WDM





854068-8

PHOTO NO. 854068

LOT NO. R-3603

MAP REFERENCE

LATITUDE 59 55 N

LONGITUDE 30 15 E

COUNTRY USSR

PROVINCE

AREA NO. B 153 N

SUBJECT ALA

SUBJECT AL9

SUBJECT BCD

SUBJECT ALH

SUBJECT ALG

SUBJECT

SUBJECT

SUBJECT

L E N I N G R A D

K Y N D A - C L A

S S G. M. DESTROYER WITH

S C A F F O L D E D MASTS, PASSENGER

VESSEL UZBEKISTAN, AND MERCHANT VESSEL OTTO SHMIDT IN THE FITTING OUT BASIN OF ZHDANOV SHIPYARD. IKG S.E. ACROSS LEVAYA DAMBA.

GUIDED MISSILE (3,30)

25X1A

DATE OF PHOTO	TYPE	QUALITY	CLASS	NO. OF CARDS
19 JUNE 62	4	2	B	5
CLASSIFICATION S/NF/CC			CAPTIONED BY ULLW	



FORM NO. 104-1 PREVIOUS EDITIONS

PHOTO ANALYSIS REPORT

GPO 91791

78-05867A000401320048-8

PHOTO NO. 854069      LOT NO. R-3603      MAP REFERENCE      LATITUDE 59 55 N      LONGITUDE 30 15 E

COUNTRY USSR      PROVINCE

AREA NO. B 153 N	SUBJECT ALA	SUBJECT AL9	SUBJECT BCD	SUBJECT ALW	SUBJECT ALG	SUBJECT	SUBJECT	SUBJECT	SUBJECT
L E N I N G R A D									
S S G. M.									
S C A F F O L D E D									

VEHICLE UZBEKISTAN, AND MERCHANT VESSEL OTTO SHMIDT IN THE FITTING OUT BASIN OF ZHDANOV SHIPYARD. <sup>starboard</sup> IKG S.E. ACROSS LEVAYA DAMBA. ~~FORWARD~~

GUIDED MISSILE (3,30)      25X1A

DATE OF PHOTO	TYPE	QUALITY	CLASS	NO. OF CARDS
19 JUNE 62	4	2	B	5

CLASSIFICATION S/NE/CC      CAPTIONED BY ULW

PHOTO NO. 854070		LOT NO. R-3603		MAP REFERENCE		LATITUDE 59 55 N		LONGITUDE 30 15 E	
COUNTRY LIBERIA				PROVINCE					
AREA NO. E 153 W	SUBJECT 1744	SUBJECT 1749	SUBJECT 307	SUBJECT 424	SUBJECT 426	SUBJECT 15	SUBJECT 15	SUBJECT 20	SUBJECT 20
L 20	5	10	15	20	25	30	35	40	45
BIG G.M.		JED - ROYER		W. T. W.		30 F F O L D E D			
DEBBEL WERKSTADT, AND THE FIRST WERKSTADT SHED IN THE EASTING OUT RAZON DE KAMINOU SHED. <sup>Start here</sup> IFC SEE ABOVE LOCATION UNDER GUIDED MISSILE (2-30)									
								25X1A	
DATE OF PHOTO		TYPE		QUALITY		CLASS		NO. OF CARDS	
9 Jul 62		4		2		B		5	
CLASSIFICATION				CAPTIONED BY					
SECRET				R-42					

05867A000401320048-8

PHOTO NO. 854071	LOT NO. R-3603	MAP REFERENCE	LATITUDE 59 55 N	LONGITUDE 30 15 E
COUNTRY USSR	PROVINCE			
AREA NO. B 153 N	SUBJECT ALA	SUBJECT AL9	SUBJECT 3CD	SUBJECT AL4
	SUBJECT AL6	SUBJECT	SUBJECT	SUBJECT
L. E. N. I. N. G. R. A. D.	K. Y. N. D. A.	C. L. A.		
S. S. G. M.	D. E. S. T. R. O. V. E. R.	W. I. T. H.		
S. C. A. F. F. O. L. D. E. D.	M. A. S. T. S.	P. A. S. S. E. N. G. E. R.		
VESSEL UZBEKISTAN, AND MERCHANT VESSEL OTTO SHMIDT IN THE FITTING OUT CABIN OF ZHDANOV SHIPYARD. <sup>shot here</sup> 2 KG BE ACROSS LEUAYA DAMBA. → GUIDED MISSILE (2,30)				
				25X1A

DATE OF PHOTO	TYPE	QUALITY	CLASS	NO. OF CARDS
19 JUNE 62	4	2	B	5
CLASSIFICATION S/NF/CO			CAPTIONED BY VLW	





ORBIT 78-05867A000401320048-8

PHOTO NO 854072		LOT NO R-3603		MAP REFERENCE		LATITUDE 59 55 N		LONGITUDE 30 15 E	
COUNTRY USSR				PROVINCE					
AREA NO B 153 N	SUBJECT ALA	SUBJECT AL9	SUBJECT 3C0	SUBJECT AL4	SUBJECT AL6	SUBJECT	SUBJECT	SUBJECT	SUBJECT
LENINGRAD		KYNDA		CLA					
G.M.		BESTROVER		WITH					
SCAFFOLDED		MATS,		PASSENGER					
VESSEL UZBEKISTAN, AND MERCHANT VESSEL OTTO SHMIDT IN THE FITTING OUT CABIN OF ZHDANOV SHIPYARD. <sup>Start here</sup> (2 KG BE ACROSS LEVAYA DAMBA.									
→ GUIDED MISSILE (3,30)									
25X1A									
DATE OF PHOTO		TYPE	QUALITY	CLASS	NO. OF CARDS				
19 JUNE 62		4	2	B	5				
CLASSIFICATION				CAPTIONED BY					
S/NF/CO				YUW					

CIA-RDP78-05867A000401320048-8

PHOTO NO. 834073		LOT NO. 2-3603		MAP REFERENCE		LATITUDE 57 55 N		LONGITUDE 30 15 E	
COUNTRY 7193R				PROVINCE					
AREA NO.	SUBJECT	SUBJECT	SUBJECT	SUBJECT	SUBJECT	SUBJECT	SUBJECT	SUBJECT	SUBJECT
B 153 N	ALP	AL7	300	AL4	AL6				
L E N T	5	W E R A D	10	K V N D A	15	A - C L	20		
B 2	25	G M A	30	B E S T R O V E L	35		40		
	45	B C W F F O L D O C D	50						
VESSEL UNDER KAZAKH AND MERCHANT VESSEL OTTO SHINDT IN THE FITTING OUT PHASE OF HINDAIAV SHIPYARD. <sup>start here</sup> 2146 BE HELD BY LEVAYA DUMBA. → GUIDED AIRCRAFT (2,30)									
								25X1A	

DATE OF PHOTO	TYPE	QUALITY	CLASS	NO. OF CARDS
19 JUNE 62	u.	2	1	5
CLASSIFICATION 3/10F100				CAPTIONED BY 5641

854074-8

PHOTO NO. 854074 LOT NO. R2615 MAP REFERENCE N18 LATITUDE 48-27N LONGITUDE 01-30E

COUNTRY France PROVINCE EURE-ET-LOIR

AREA NO	SUBJECT	SUBJECT	SUBJECT	SUBJECT	SUBJECT	SUBJECT	SUBJECT	SUBJECT
1246M	C17							
	5	10	15	20				
	25	30	35	40				
	45	50						

CHARTRE CATHEDRAL

STATINTL

DATE OF PHOTO	TYPE	QUALITY	CLASS	NO. OF CARDS
— 62	4	1	1	1

CLASSIFICATION 0500 CAPTIONED BY [Signature]

SECRET 78-05867A000401520046-8

PHOTO NO. 854075      LOT NO. R2615      MAP REFERENCE N10      LATITUDE 48-27N      LONGITUDE 01-30E

COUNTRY France      PROVINCE EURE-ET-LOIR


AREA NO	SUBJECT	SUBJECT	SUBJECT	SUBJECT	SUBJECT	SUBJECT	SUBJECT	SUBJECT
1246M	C6B	C34	D36					
	5		10			15		20
C	H	A	R	T	R	E		
	25		30			35		40
	45		50					

STATINTL

6-7

DATE OF PHOTO	TYPE	QUALITY	CLASS	NO. OF CARDS
— 62	3	1	4	3

CLASSIFICATION OWO      CAPTIONED BY Jpp



Approved For Release 2000/04/27 : CIA-RDP78-05867A000401320048-8

X6

Next 1 Page(s) In Document Exempt

Approved For Release 2000/04/27 : CIA-RDP78-05867A000401320048-8

PHOTO NO. 854078							LOT NO. R2615		MAP REFERENCE C		LATITUDE 48-52N		LONGITUDE 02-20E					
COUNTRY France						PROVINCE S. line												
AREA NO 506m		SUBJECT AKW		SUBJECT D36		SUBJECT AL4		SUBJECT		SUBJECT		SUBJECT		SUBJECT				
P	A	R	i	5		L	K	G.		D	O	W	N	T	H			
	E	I	N	25	E	E.												
				45														
											25X1A							
DATE OF PHOTO 1-29				TYPE 3		QUALITY 1		CLASS 3		NO. OF CARDS 1		[REDACTED]						
CLASSIFICATION								CAPTIONED BY <i>CPB</i>										
FORM NO. 74 USE PREVIOUS EDITIONS PHOTO ANALYSIS REPORT																		
1 Apr 56 Approved For Release 2008/04/27 : CIA-RDP78-05867A000401320048-8 GPO 918791																		

CIA-RDP78-05867A000401320048-8

PHOTO NO. 854079 LOT NO. R2615 MAP REFERENCE C LATITUDE 48-52N LONGITUDE 02-20E


COUNTRY France PROVINCE S line

AREA NO	SUBJECT	SUBJECT	SUBJECT	SUBJECT	SUBJECT	SUBJECT	SUBJECT	SUBJECT	SUBJECT
546m	C15								
P A R I S	5		U. S.	10	E M B A	15	\$ \$ Y.		20
	25			30		35			40
				50					

25X1A

DATE OF PHOTO	TYPE	QUALITY	CLASS	NO. OF CARDS
- 62	4	1	3	1

CLASSIFICATION Conf CAPTIONED BY JP



CIA-RDP78-05867A000401320048-8

PHOTO NO.	854080	LOT NO.	R 2615	MAP REFERENCE	C	LATITUDE	48-52N	LONGITUDE	02-20E
COUNTRY	France		PROVINCE	Seine					
AREA NO.	546m	SUBJECT	cic	SUBJECT		SUBJECT		SUBJECT	
	P A R I S	5		T H E	10	L O U V R E	15		20
	A R T	25	①	O F	30	P A R T	35	S E R I	40
	E S.	45			50				

25X1A

10	DATE OF PHOTO	TYPE	QUALITY	CLASS	NO. OF CARDS
	— 6 2	3	1	3	1
CLASSIFICATION	Conf		CAPTIONED BY <i>JP</i>		



SECRET 78-05867A000401320048-8

PHOTO NO. <b>854081</b>	LOT NO. <b>R 2615</b>	MAP REFERENCE	LATITUDE <b>48-52 N</b>	LONGITUDE <b>07-20 E</b>
COUNTRY <b>France</b>		PROVINCE <b>Saine</b>		
AREA NO. <b>546M</b>	SUBJECT <b>CIC</b>	SUBJECT	SUBJECT	SUBJECT
<b>P</b>	<b>A</b>	<b>R</b>	<b>I</b>	<b>S</b>
<b>A</b>	<b>R</b>	<b>T</b>	<b>H</b>	<b>E</b>
<b>E</b>	<b>S</b>	<b>2</b>	<b>0</b>	<b>F</b>
<b>2</b>	<b>2</b>	<b>P</b>	<b>A</b>	<b>R</b>
<b>2</b>	<b>2</b>	<b>T</b>	<b>S</b>	<b>E</b>
<b>2</b>	<b>2</b>	<b>R</b>	<b>I</b>	<b>P</b>

25X1A

DATE OF PHOTO	TYPE	QUALITY	CLASS	NO. OF CARDS
— 6 2	3	1	3	1

CLASSIFICATION: **Conf** CAPTIONED BY: **ji**

REF ID: A6667A000401320048-8

PHOTO NO. 854082      LOT NO. R 28<sup>6</sup> 15      MAP REFERENCE C      LATITUDE 48-52 N      LONGITUDE 02-20 E

COUNTRY France      PROVINCE Seine

AREA NO	SUBJECT	SUBJECT	SUBJECT	SUBJECT	SUBJECT	SUBJECT	SUBJECT	SUBJECT
546 M	C22							
P A R I S	5		T O U R	10		D' A R G E N T	15	20
	25		-	30			35	40
	45			50				

25X1A

107

DATE OF PHOTO	TYPE	QUALITY	CLASS	NO. OF CARDS
- 6 2	3	1	3	1

CLASSIFICATION: *conf*      CAPTIONED BY: *GP*




PHOTO NO. 854083		LOT NO. R 28 <sup>6</sup> 15		MAP REFERENCE C		LATITUDE 48-52 N		LONGITUDE 02-20 E	
COUNTRY France				PROVINCE Seine					
AREA NO 546M		SUBJECT CGB	SUBJECT	SUBJECT	SUBJECT	SUBJECT	SUBJECT	SUBJECT	SUBJECT
P A R I S		5	R U E	10	U N I	15	V E R	20	S I T
E		25	30	35	40				
		45	50						

25X1A

6									
DATE OF PHOTO		TYPE	QUALITY	CLASS	NO. OF CARDS				
- 62		3	1	3	1				
CLASSIFICATION				CAPTIONED BY					
				conf		[Redacted]			

CIA-RDP78-05867A000401320048-8

PHOTO NO.	854084	LOT NO.	R 2615	MAP REFERENCE	C	LATITUDE	—	LONGITUDE	—
COUNTRY	Greece		PROVINCE	ATTIKI					
AREA NO.	7350m	SUBJECT	D2G	SUBJECT		SUBJECT		SUBJECT	
	C	O	A	S	T	O	F	G	R
	i	R	R	O	U	T	E	[T	O]
								A	T
								H	E
								A	R
								S	.

APPROACHING

2	25X1A				
DATE OF PHOTO	TYPE	QUALITY	CLASS	NO. OF CARDS	
02	7	2	3	1	
CLASSIFICATION	comp		CAPTIONED BY JP		

PHOTO NO.	854085	LOT NO.	R 26 15	MAP REFERENCE	C	LATITUDE	—	LONGITUDE	—
COUNTRY	Greece		PROVINCE						
AREA NO.	7350 M		ATTIKI						
	SUBJECT	SUBJECT	SUBJECT	SUBJECT	SUBJECT	SUBJECT	SUBJECT	SUBJECT	SUBJECT
	DID								
M	T	5		10			15		20
A	T H E N	25	A	30	I	R	35	R	O U T E [T O] 40
		45							
									APPROACHING

25X1A

DATE OF PHOTO	TYPE	QUALITY	CLASS	NO. OF CARDS
— 62	7	2	3	1
CLASSIFICATION			CAPTIONED BY	
CONF.			PP	

CIA-RDP78-05867A000401320048-8

PHOTO NO.	854088	LOT NO.	R 26 15	MAP REFERENCE	C	LATITUDE	—	LONGITUDE	—
COUNTRY	Greece		PROVINCE						
AREA NO			ATTIKI						
7350 M	SUBJECT	SUBJECT	SUBJECT	SUBJECT	SUBJECT	SUBJECT	SUBJECT	SUBJECT	SUBJECT
	DID	D36							
M T I.	5	ON	A	10	R	R	15	O	20
				30			35	U	40
A	25	T	H	E	N	♀.			
	45								

APPROACHING

25X1A

DATE OF PHOTO	TYPE	QUALITY	CLASS	NO. OF CARDS
— 6 2	7	2	3	2
CLASSIFICATION				CAPTIONED BY
CONF				OP




PHOTO NO. 854087    LOT NO. R 2615    MAP REFERENCE C    LATITUDE —    LONGITUDE —


COUNTRY Greece    PROVINCE ATTIKI

AREA NO	SUBJECT	SUBJECT	SUBJECT	SUBJECT	SUBJECT	SUBJECT	SUBJECT	SUBJECT
7350 M	AKU	D2G						
C O A	5 T A L		10 T E R R A I N			15 O N		20 A
I R	25 R O U T E		30 A P P R O A C H			35 I N		40 &
A	45 T H E N S.		50					

2

25X1A

DATE OF PHOTO	TYPE	QUALITY	CLASS	NO. OF CARDS
— 62	7	2	3	2
CLASSIFICATION CONF				CAPTIONED BY JP



05867A000401320048-8

PHOTO NO.	854088	LOT NO.	R. 2615	MAP REFERENCE	C	LATITUDE	—	LONGITUDE	—
COUNTRY	Greece		PROVINCE ATTIKI						
AREA NO.	7350m	SUBJECT	D2G	SUBJECT		SUBJECT		SUBJECT	
	C	O	A	E	T	O	F	G	R
	I	R	R	O	U	T	E	T	O
								H	E
								A	N
								S.	A

A P P R O A C H I N G

25X1A

DATE OF PHOTO	TYPE	QUALITY	CLASS	NO. OF CARDS
02	7	2	3	1
CLASSIFICATION				CAPTIONED BY
				GP



REF ID: A600401320048-8


PHOTO NO. 854089	LOT NO. R 2615	MAP REFERENCE C	LATITUDE —	LONGITUDE —
COUNTRY Greece		PROVINCE ATTIKI		
AREA NO. 7350 M	SUBJECT AKU	SUBJECT D2G	SUBJECT	SUBJECT
C	O	A	T	A
I	R	R	A	N
A	T	H	E	N

COASTAL TERRAIN ON AIR ROUTE APPROACHING ATHENS

2

25X1A

DATE OF PHOTO	TYPE	QUALITY	CLASS	NO. OF CARDS
— 62	7	2	3	2
CLASSIFICATION			CAPTIONED BY	



REF ID: A6667A000401320048-8

PHOTO NO. 854090 LOT NO. R2615 MAP REFERENCE C LATITUDE 37-58N LONGITUDE 23-43E

COUNTRY Greece PROVINCE ATTIKI

AREA NO	SUBJECT	SUBJECT	SUBJECT	SUBJECT	SUBJECT	SUBJECT	SUBJECT	SUBJECT
7350M	C15							
A	T	H	E	N	U.	10	E	M
					5	B	A	5
					25			40
					45			
					50			

25X1A

DATE OF PHOTO	TYPE	QUALITY	CLASS	NO. OF CARDS
—	G2	4	1	3

CLASSIFICATION CONF CAPTIONED BY OP

78-05867A000401320048-8

PHOTO NO. 854091 LOT NO. R2615 MAP REFERENCE C LATITUDE 37-57N LONGITUDE 23-38E

COUNTRY Greece PROVENCE Attiki

AREA NO	SUBJECT				
	5	10	15	20	25
7350M	ALG	C62	CITY	E	HARB
P	R	A	E	U	\$
O	R	F	R.	T	H
C	H	I	N	G	F
					R.
					T
					H
					E
					W.

25X1A

6-30

DATE OF PHOTO	TYPE	QUALITY	CLASS	NO. OF CARDS
-	62	7	2	3 2

CLASSIFICATION [redacted] CAPTIONED BY [redacted]

REF ID: A600401320048-8

PHOTO NO. 854092		LOT NO. R2915		MAP REFERENCE C		LATITUDE 37-57N		LONGITUDE 23-38E	
COUNTRY Gambia				PROVINCE ATTIKI					
AREA NO	SUBJECT		SUBJECT		SUBJECT		SUBJECT		SUBJECT
7350M	AL9		C62						
P	R	A	E	U	C	I	T	H	A
O	R	F	T	H	A	A	A	P	R
C	H	I	N	G	F	R.	T	H	E

56  
17

25X1A

DATE OF PHOTO	TYPE	QUALITY	CLASS	NO. OF CARDS
6-30	62	7	2	3
CLASSIFICATION				CAPTIONED BY
[Redacted]				[Redacted]

CIA-RDP78-05867A000401320048-8

PHOTO NO. 854093	LOT NO. R-3532	MAP REFERENCE	LATITUDE 45 52 N	LONGITUDE 133 39 E
COUNTRY USSR	PROVINCE			
AREA NO. D 282 N	SUBJECT AKM	SUBJECT AKN	SUBJECT ADI	
L A Z O	5	R a I L	10	M O B I L E
Q u i D	25	O X Y G E N	30	G E N E R A T I
N I G	45	P L A N T	50	

(B, 27)

25X1A

DATE OF PHOTO	TYPE	QUALITY	CLASS	NO. OF CARDS
21 AUG 61	4	2	3	3
CLASSIFICATION CONF				CAPTIONED BY H/W

CIA-RDP78-05867A000401320048-8

PHOTO NO. 854094		ICT NO. R-3532		MAP REFERENCE		LATITUDE 45 52 N		LONGITUDE 133 39 E	
COUNTRY USSR				PROVINCE					
AREA NO. D 282 N		SUBJECT AKM	SUBJECT AKU	SUBJECT ADI	SUBJECT	SUBJECT	SUBJECT	SUBJECT	SUBJECT
L A Z O		5	R A I L	10	M O B I L E	15	L I	20	
Q U I D		25	O X Y G E N	30	G E N E R A T I	35	40		
N G P		45	L A N T	50					
(15, 27)									
25X1A									
DATE OF PHOTO		TYPE	QUALITY	CLASS	NO. OF CARDS				
21 APR 61		61	4	2	3	3			
CLASSIFICATION CONF				CAPTIONED BY VOW					

FORM NO. 1 Jun 58

PHOTO NO. 854095		LOT NO. R-2532		MAP REFERENCE		LATITUDE 16° 52' N		LONGITUDE 123° 29' E	
COUNTRY THAILAND				PROVINCE					
AREA NO. D 282 N	SUBJECT AKM	SUBJECT AKN	SUBJECT ADI	SUBJECT	SUBJECT	SUBJECT	SUBJECT	SUBJECT	SUBJECT
L A Z O	5	R A I L	10	M O N I T O R I N G	15				20
G U I D	25	C O X Y	30	E N	35				40
N G	45	P L A N T	50						
(15, 27)									
25X1A									
DATE OF PHOTO		TYPE	QUALITY	CLASS	NO. OF CARDS				
21 AUG 61		A	2	3	3				
CLASSIFICATION CONF				CAPTIONED BY H L W					

CIA-RDP78-05867A000401320048-8

PHOTO NO. 854096		LOT NO. R-3532		MAP REFERENCE		LATITUDE 45 52 N		LONGITUDE 133 39 E	
COUNTRY USSR				PROVINCE					
AREA NO. D 282 N	SUBJECT AKM	SUBJECT AKN	SUBJECT ADI	SUBJECT	SUBJECT	SUBJECT	SUBJECT	SUBJECT	SUBJECT
L A Z O	R a i l	M a i l	L E	L I					
Q u i d	O X Y G E N	G E N E R A T I							
N G	P L A N T								
(16, 27)									
25X1A									
DATE OF PHOTO		TYPE	QUALITY	CLASS	NO. OF CARDS				
21 AUG 61		4	2	3	3				
CLASSIFICATION CONF				CAPTIONED BY H L W					



CIA-RDP78-05867A000401320048-8

PHOTO NO. 854097 LOT NO. R2139 MAP REFERENCE C LATITUDE 27 18N LONGITUDE 117 30E

COUNTRY CHINA PROVINCE (FUKIEN)

AREA NO	SUBJECT	SUBJECT	SUBJECT	SUBJECT	SUBJECT	SUBJECT	SUBJECT
0498B	C62	DIQ	DID	C6B			
\$ H A O W U			KV				

STATINTL

1,6,7,10

DATE (of PHOTO)	TYPE	QUALITY	CLASS	NO. OF CARDS
49-50	4	2	4	4

CLASSIFICATION 040 CAPTIONED BY MEDM

55867A000401320048-8

PHOTO NO. 854098 LOT NO. R2139 MAP REFERENCE C LATITUDE 27 18N LONGITUDE 117 30E

COUNTRY CHINA PROVINCE (FUJIAN)

AREA NO	SUBJECT	SUBJECT	SUBJECT	SUBJECT	SUBJECT	SUBJECT	SUBJECT	SUBJECT
498B	C18							
\$ H A O W U			C H R I S T I A N					H O
\$ P I T A L								

STATINTL

(7, 10)

DATE OF PHOTO	TYPE	QUALITY	CLASS	NO. OF CARDS
49-504		2	4	1

CLASSIFICATION 040 CAPTIONED BY MEDM




PHOTO NO. 854099		LOT NO. R2139		MAP REFERENCE C		LATITUDE 27 18N		LONGITUDE 117 30E	
COUNTRY CHINA				PROVINCE (FUKIEN)					
AREA NO. 498B		SUBJECT PIL		SUBJECT		SUBJECT		SUBJECT	
S H A O W U		C H R I S T I A N		C H					
U R C H									
STATINTL									
DATE OF PHOTO		TYPE	QUALITY	CLASS	NO. OF CARDS				
49-50		4	2	4	1				
CLASSIFICATION O U O				CAPTIONED BY MEDM					

PHOTO NO. 854100 LOT NO. R 2139 MAP REFERENCE (C) LATITUDE 27 LONGITUDE 18N 117 30E

COUNTRY CHINA PROVINCE (FUKIEN)

AREA NO	SUBJECT	SUBJECT	SUBJECT	SUBJECT	SUBJECT	SUBJECT	SUBJECT	SUBJECT
498B	DID	ALF						
\$	H A O W U	(N R)	10			15	T R A I L	20
	FR O M	T O	25		30	35	E R \$ H I T U	40
	E A K	I N	45	B G.	50		M T P	

STATINTL

DATE OF PHOTO	TYPE	QUALITY	CLASS	NO. OF CARDS
49-50	4	2	4	2

CLASSIFICATION 040 CAPTIONED BY MEDM

PHOTO NO. 854101		LOT NO. R2139		MAP REFERENCE C		LATITUDE 27		LONGITUDE 117 30E	
COUNTRY CHINA				PROVINCE (FUJIAN)					
AREA NO. 498B		SUBJECT DID		SUBJECT		SUBJECT		SUBJECT	
5		(NR)		10		15		20	
H A O W U		L O O K I N G		N O R T					
25		30		35		40			
H F R O M		E R		S H I T U		P E A K			
45		50							
I N B G						PROBABLY			
				(1)		STATINTL			
DATE OF PHOTO		TYPE	QUALITY	CLASS	NO. OF CARDS				
49-50		4	2	4	1				
CLASSIFICATION 040				CAPTIONED BY MEDM					

PHOTO NO. 854102 LOT NO. R21 39 MAP REFERENCE C LATITUDE 27 18N LONGITUDE 117 30E

COUNTRY CHINA PROVINCE (FUKIEN)

AREA NO	SUBJECT	SUBJECT	SUBJECT	SUBJECT	SUBJECT	SUBJECT	SUBJECT	SUBJECT
498 B	AGP	AFH						
\$	H A O W U	(NR)	L O O K I N G	10	G	F R O M	20	
E R	\$ H I T U		P E A K	30	A T	P A P	40	
E R	\$ P R E A D		T O	50	D R Y			

(8, 10, 25)

DATE OF PHOTO	TYPE	QUALITY	CLASS	NO. OF CARDS
49- 50	L	2	4	2

CLASSIFICATION O U O CAPTIONED BY MEDM

STATINTL

REF ID: A6667A000401520048-8

PHOTO NO.	854103	LOT NO.	R2139	MAP REFERENCE	C	LATITUDE	27 18N	LONGITUDE	117 30E
COUNTRY	CHINA		PROVINCE	(FUKIEN)					
AREA NO.	498B	SUBJECT	AGP	SUBJECT	RFH	SUBJECT		SUBJECT	
	5		WU		(NR)		10	PAPER	15
	25		ER				30	MARK	35
	45		ON				50	MT.	40

STATINTL

DATE OF PHOTO		TYPE	QUALITY	CLASS	NO. OF CARDS
49-	50	4	2	4	2
CLASSIFICATION				CAPTIONED BY	
OUO				MEDM	