

PHOTO NO. 853904 LOT NO. R3341 MAP REFERENCE C LATITUDE 11 33 N LONGITUDE 104 55 E

COUNTRY Cambodia PROVINCE

AREA NO	SUBJECT	SUBJECT	SUBJECT	SUBJECT	SUBJECT	SUBJECT	SUBJECT	SUBJECT
222	ANC	CTI						
PHNOM	⁵	PENH	¹⁰	(NR)		¹⁵	[FISH]	²⁰
PASTE	²⁵	MAKING	³⁰			³⁵	TONL	⁴⁰
ESAP	⁴⁵	RIVER	⁵⁰				"Prabek" (fish	

paste-making on Tonle Sap River
about 2.5 km from city.

STATINTL

(8,10,24)

DATE OF PHOTO	TYPE	QUALITY	CLASS	NO. OF CARDS
59	4	1	4	2

CLASSIFICATION OUD CAPTIONED BY cmk

1 Jun 56 174

1520047-9

PHOTO NO. 853905 LOT NO. 123341 MAP REFERENCE C LATITUDE 11 33 N LONGITUDE 104 55 E

COUNTRY	Cambodia							
AREA NO	SUBJECT	SUBJECT	SUBJECT	SUBJECT	SUBJECT	SUBJECT	SUBJECT	SUBJECT
222	AHC	ALG	AL9	D3L				
PHNOM	DEN	H	(NR)		15	FISH		20
PASTE	MAKING				35	TONK		40
ESAP	RIVER					"Prakuk" (fish		

paste-making on Tonle Sap River about 2.5 km. from city.

STATINTL

(1, 10, 24, 30)

DATE OF PHOTO	TYPE	QUALITY	CLASS	NO. OF CARDS
59	4	1	4	4

CLASSIFICATION Approved For Release 2000/04/27 : CIA-RDP78-05867

PHOTO ANALYSIS REPORT

1 Jun 56

1520047-9

PHOTO NO. 853906 LOT NO. R 3341 MAP REFERENCE C LATITUDE 11 33 N LONGITUDE 104 55 E

COUNTRY Cambodia		PROVINCE		SUBJECT		SUBJECT		SUBJECT		SUBJECT	
AREA NO 222		SUBJECT AHS ANG AHL		SUBJECT PHNOM PENH (N.R.)		SUBJECT CHRU		SUBJECT [RICE FIELDS]		SUBJECT near city.	
PHNOM		PENH		CHRU		RICE		FIELDS		near city.	

Experimental rice fields of Cambodia
Dept. of Agriculture.

STATINTL

(1,24)

DATE OF PHOTO	TYPE	QUALITY	CLASS	NO. OF CARDS
5-8	4	1	4	3

CLASSIFICATION Approved For Release 2000/04/27 : CIA-RDP78-05867
 CAPTIONED BY CML
 PHOTO ANALYSIS REPORT
 FORM NO. 174 USE PREVIOUS EDITIONS
 1 Jun 56

PHOTO NO. 853908 LOT NO. R3341 MAP REFERENCE C LATITUDE 11 33N LONGITUDE 104 55E

COUNTRY Cambodia PROVINCE
 AREA NO 222 SUBJECT AKU D48 AKC ALE ASI
 PHNOM PENH (NR) KHMER
 AMERICAN FRIENDSHIP
 HWY. after rainy

season. About 90 Km. from city.

STATINTL

(1, 8, 28)

DATE OF PHOTO	TYPE	QUALITY	CLASS	NO. OF CARDS
59	4	1	4	5

CLASSIFICATION DUO CAPTIONED BY CML

PHOTO NO. 853909 LOT NO. R3341 MAP REFERENCE C LATITUDE 11 33N LONGITUDE 104 55E

COUNTRY Cambodia PROVINCE
 AREA NO 222 SUBJECT D33 AHC AL9
 PHNOM PENH (NR) FISH
 TRAP DON TONLE SAP LA
 KE. Owners are

Vietnamese.

STATINTL

(1, 10, 24, 28)

DATE OF PHOTO	TYPE	QUALITY	CLASS	NO. OF CARDS
59	4	1	4	3

CLASSIFICATION DUO CAPTURED BY CML

853910 A000401320047-9

PHOTO NO. 853910 LOT NO. R3341 MAP REFERENCE C LATITUDE 11 33 N LONGITUDE 104 55 E

COUNTRY Cambodia PROVINCE

AREA NO	SUBJECT	SUBJECT	SUBJECT	SUBJECT	SUBJECT	SUBJECT	SUBJECT	SUBJECT
222	DS6	AHC	A29	C71				
PHND	M	DIENH	(NR)		15	PULL	20	1
NG	N	FISH	NET		35	ON	40	T
NLE	SAP	R.						

about 60 km.

from city.

(1, 8, 10, 24, 28)

STATINTL

DATE OF PHOTO	TYPE	QUALITY	CLASS	NO. OF CARDS
594	4	1	4	4

CLASSIFICATION DUD CAPTIONED BY CMH

14966401520047-9

PHOTO NO. 853912 LOT NO. R3341 MAP REFERENCE C LATITUDE 11 33 N LONGITUDE 104 55 E

COUNTRY Cambodia		PROVINCE						
AREA NO 222	SUBJECT C62	SUBJECT C36	SUBJECT C22	SUBJECT C6B	SUBJECT AKA	SUBJECT AKU	SUBJECT	SUBJECT
P H N O M	⁵	P E N H	¹⁰		M O N I V O N G	¹⁵		²⁰
T S T	²⁵	L K G	³⁰	F R O M	³⁵	R R		⁴⁰
A T I O N	⁴⁵		⁵⁰					

corner building

new Monareom Hotel. Third bldg is
Cambodian language movie theatre.

STATINTL

(4, 7, 28)

DATE OF PHOTO	TYPE	QUALITY	CLASS	NO. OF CARDS
61	4	1	4	6

CLASSIFICATION OUC CAPTIONED BY cmk

1 Apr 56 1/4

466401520047-9

PHOTO NO. 853913 LOT NO. 123341 MAP REFERENCE C LATITUDE 11 33 N LONGITUDE 104 55 E

COUNTRY Cambodia		PROVINCE		SUBJECT		SUBJECT		SUBJECT		SUBJECT		SUBJECT	
AREA NO 222		SUBJECT C62 C16		SUBJECT AKA		SUBJECT		SUBJECT		SUBJECT		SUBJECT	
PHNOM		PENH		MINISTRY		AF		FAIR		S		RY	
OF		FOREIGN		AFFAIRS									

STATINTL

(6, 7, 32)

DATE OF PHOTO	TYPE	QUALITY	CLASS	NO. OF CARDS
	4	1	4	3

CLASSIFICATION *SECRET* CAPTIONED BY *CML*

Approved For Release 2000/04/27 : CIA-RDP78-05867

PHOTO ANALYSIS REPORT

1600401320047-9

PHOTO NO. 853914 LOT NO. R3341 MAP REFERENCE C LATITUDE 11 33 N LONGITUDE 104 55 E

COUNTRY Cambodia		PROVINCE		SUBJECT		SUBJECT		SUBJECT		SUBJECT	
AREA NO. 22 L		SUBJECT C62 C36		SUBJECT		SUBJECT		SUBJECT		SUBJECT	
PHNDM		PENH		G		O		U		E	
NT		HOTEL		R		N		M		E	

STATINTL

(6,7)

DATE OF PHOTO	TYPE	QUALITY	CLASS	NO. OF CARDS
	4	1	34	2

CLASSIFICATION Approved For Release 2000/04/27 : CIA-RDP78-05866
 CAPTIONED BY CML
 PHOTO ANALYSIS REPORT

PHOTO REPORT FORM NO. 174 USE PREVIOUS EDITIONS

PHOTO NO. 853915 LOT NO. R3533 MAP REFERENCE C LATITUDE 20-22 N LONGITUDE 76-28 W

COUNTRY Cuba PROVINCE

AREA NO	SUBJECT	SUBJECT	SUBJECT	SUBJECT	SUBJECT	SUBJECT	SUBJECT	SUBJECT
12 E	C6B							
J	I	G	U	A	N	I		
E								

DATE OF PHOTO	TYPE	QUALITY	CLASS	NO. OF CARDS	SOURCE OF PHOTOGRAPH
	3	3	4	1	Revolution
					7 July 1962
					# 3

1 Jan 56

10-1020047-9

PHOTO NO. 853916 LOT NO. R3533 MAP REFERENCE C LATITUDE 20-22N LONGITUDE 76-28W

COUNTRY Cuba PROVINCE —

AREA NO	SUBJECT	SUBJECT	SUBJECT	SUBJECT	SUBJECT	SUBJECT	SUBJECT	SUBJECT
<u>12E</u>	<u>CG8</u>							
<u>J I G U A N I</u>	<u>5</u>		<u>10</u>	<u>F U T U R E</u>	<u>15</u>	<u>B U I</u>	<u>20</u>	<u>20</u>
<u>D I N G</u>	<u>25</u>	<u>M O D E L S</u>	<u>30</u>		<u>35</u>	<u>PA</u>	<u>30</u>	<u>40</u>
	<u>45</u>		<u>50</u>					

6

DATE OF PHOTO	TYPE	QUALITY	CLASS	NO. OF CARDS	SOURCE OF PHOTOGRAPH
<u>—</u>	<u>OB</u>	<u>3</u>	<u>4</u>	<u>1</u>	<u>Revolucion</u>
					<u>7 July 62</u>
					<u>#4</u>

PHOTO NO. 853917 LOT NO. R3533 MAP REFERENCE C LATITUDE 20-22N LONGITUDE 76-28W

COUNTRY Cuba PROVINCE

AREA NO	SUBJECT	SUBJECT	SUBJECT	SUBJECT	SUBJECT	SUBJECT	SUBJECT	SUBJECT
12 E	C68						15	20
JIGUANI			10					
			30				35	40
			50					
			45					

6

DATE OF PHOTO	TYPE	QUALITY	CLASS	NO. OF CARDS	SOURCE OF PHOTOGRAPH
	7	3	4	1	Revolution
					7 July 62
					# 2

CLASSIFICATION *ono* CAPTIONED BY *[Signature]*

1 APR 50

100-41520047-9

PHOTO NO. 853919	LOT NO. R3557	MAP REFERENCE C	LATITUDE 35 31 N	LONGITUDE 35 47 E
COUNTRY SYRIA	PROVINCE LATAKIA			
AREA NO. 422K	SUBJECT 3CU	SUBJECT ALA	SUBJECT	SUBJECT
L A T A K I A	5	A	10	M I N E S W E E P E R
P E N D A N T	25	N O.	30	4 3 I N F O
R T H R E A	45		50	FLAG ON SHIP NET

IDENTIFIED

25X1A

3-30	DATE OF PHOTO	TYPE	QUALITY	CLASS	NO. OF CARDS
18 APR 62	62	4	2	3	2
CLASSIFICATION	CAPTIONED BY FM				

Approved For Release 2000/04/27 : CIA-RDP78-05887A

PHOTO NO. 53920

LOT NO. R3557

MAP REFERENCE C

LATITUDE 35 31N

LONGITUDE 35 47E

COUNTRY

SYRIA

PROVINCE

LATAKIA

AREA NO

422K

SUBJECT

ALA

SUBJECT

AL2

SUBJECT

10

SUBJECT

SUBJECT

SUBJECT

15

SUBJECT

SUBJECT

20

LATAKIA

5

A

30

LARGE

35

IRON

40

PIPE

25

NR

50

WEST

35

DOCK

0

COMMERCIAL WHARF

45

25X1A

30

DATE OF PHOTO

TYPE

QUALITY

CLASS

NO. OF CARDS

18 APR 62

4

2

3

2

CAPTIONED BY

FM

CLASSIFICATION

Approved For Release 2000/04/27 : CIA-RDP76-05-REF

FORM NO. 17A USE PREVIOUS EDITIONS

PHOTO ANALYSTS REF

1 Jan 56

000401320047-9

PHOTO NO. 853921 LOT NO. R-3601 MAP REFERENCE LATITUDE 44 43 N LONGITUDE 37 47 E

COUNTRY USSR PROVINCE

AREA NO	SUBJECT	SUBJECT	SUBJECT	SUBJECT	SUBJECT	SUBJECT	SUBJECT	SUBJECT	SUBJECT
D 249 N	PLA	BL2							
M O V O	R O S	S I V	S K						
- 2 - C	L A S	S							
ER,	P E N D	N O.							

MOLE & TIP OF COASTING MOLE IN BKG.

(3,30)

25X1A

DATE OF PHOTO	TYPE	QUALITY	CLASS	NO. OF CARDS
27 Dec 1961	4	2	C	2

CLASSIFICATION *SECRET* CAPTIONED BY *UW*

000401320047-9

PHOTO NO. 853922 LOT NO. R-3601 MAP REFERENCE LATITUDE 44 43 N LONGITUDE 37 47 E

COUNTRY USSR PROVINCE

AREA NO	SUBJECT	SUBJECT	SUBJECT	SUBJECT	SUBJECT	SUBJECT	SUBJECT	SUBJECT	SUBJECT
D 249 N	3CG								
N O V O	⁵ R O B S	¹⁰ I V S K						¹⁵ S O - 1 - C	²⁰
L A S S	²⁵ S U B M A R I N E							³⁵ C H A S E	⁴⁰
R P E N D	⁴⁵ N O	⁵⁰ 6 9 7	IN ROADSTEAD						

(3,30)

25X1A

DATE G. PHOTO	TYPE	QUALITY	CLASS	NO. OF CARDS
24 NOV. 61	4	2	C1	1

CLASSIFICATION CAPTIONED BY

Approved For Release 2000/04/27 : CIA RDP79-05890R000401320047-9

PHOTO NO. 853923 LOT NO. R-3601 MAP REFERENCE LATITUDE 44 43 N LONGITUDE 37 47 E

COUNTRY	USSR							
AREA NO	SUBJECT	SUBJECT	SUBJECT	SUBJECT	SUBJECT	SUBJECT	SUBJECT	SUBJECT
D 249 N	C 62	D 2 U	C 2 G	ALA				
N O V O	5 R O	8 8	10 I Y	8 K		15 S	I T E	20
F N E W	25	O I L	30	H A R B O R		35		40
	45		50					

ON EAST COAST OF
 NOVOROSSIYSKAYA BUKHTA NR MY\$ SHEKHARIS; (25) EDGE OF
 CITY; (23 & 24) RECENTLY-CONSTRUCTED BLDG-S. (U) FLOATING
 CRANE (g) MOLE W/C (A) LOOKOUT STATION (22) MY\$ SHEKHARIS.
 (2, 6, 7, 16, 30)

25X1A

DATE OF PHOTO	TYPE	QUALITY	CLASS	NO. OF CARDS
11 DEC 61	4	2	C	4
CLASSIFICATION				CAPTIONED BY
SECRET				ULW

40-1020047-9

PHOTO NO. 853921 LOT NO. 2301 MAP REFERENCE LATITUDE 17° 45' N LONGITUDE 101° 41' E

COUNTRY THAILAND PROVINCE

AREA NO. U 249 N	SUBJECT C62	SUBJECT D2U	SUBJECT	SUBJECT	SUBJECT	SUBJECT	SUBJECT	SUBJECT	SUBJECT														
10	5	10	15	20	25	30	35	40	45														
U	R	Z	I	Y	S	K	L	K	G	F	R.												
W	E	D	G	E	O	F	C	I	T	Y	T	W	D										
K	O	S	A	S	U	D	Z	H	U	K	K	A	Y	A	(2)	;	(5)	N	A	R	R	O	W

NECK OF LAND WITH ROAD (4) SHOAL (10) ROAD

(3, 6, 7)

25X1A

DATE OF PHOTO	TYPE	QUALITY	CLASS	NO. OF CARDS
5 Feb 61	4	2	C	2

CLASSIFICATION CAPTIONED BY

APPROVED FOR RELEASE 2000/04/27 PHOTO ANALYSIS REPORT 40-1020047-9

FORM NO. 174 USE PREVIOUS EDITIONS 1 Jun 56

PHOTO NO. 853925

LOT NO. R-3601

MAP REFERENCE

LATITUDE 44 43 N

LONGITUDE 37 47 E

COUNTRY USSR

PROVINCE

AREA NO	SUBJECT	SUBJECT	SUBJECT	SUBJECT	SUBJECT	SUBJECT	SUBJECT	SUBJECT	SUBJECT
D 249 N	C2G	AKU	ALA						
N O V O	⁵ R O S S	¹⁰ I Y S K				¹⁵ E			²⁰ C O A S
T O F	²⁵ N O V O	³⁰ R O S S	³⁵ I Y S K			⁴⁰ A			
B U K H T A									

BETWEEN MVS SHEKHARIS & MVS PENAY. (14) COASTAL HIGHWAY; (a-f) ACCESS ROADS; (b) PATHS; (c) OUTSIDE STAIRWAY & ENTRANCE (h) to OLD MASONRY BLDG (e); (d) RECENTLY-CONSTRUCTED BLDG. (y) POLES (i) SMALL pier (h/i) SHOAL. (2, 7, 28)

25X1A

DATE OF PHOTO	TYPE	QUALITY	CLASS	NO. OF CARDS
5 Dec 61	4	2	0	3

CLASSIFICATION CONF/NE/CO CAPTIONED BY ULW

000401320047-9

PHOTO NO. 853926 LOT NO. R-3601 MAP REFERENCE LATITUDE 44 43 N LONGITUDE 37 17 E

COUNTRY: USSR PROVINCE

AREA NO	SUBJECT	SUBJECT	SUBJECT	SUBJECT	SUBJECT	SUBJECT	SUBJECT	SUBJECT	SUBJECT
D 249 N	CG2	D2U							
N O V O	⁵ R O	¹⁰ S I Y	¹⁵ S K						
O M	²⁵ S W	E D G E							
W P	⁴⁵ K O	⁵⁰ S A	⁵⁰ U O	Z	HUKSKAVA	PART			

OF 3 PART PAN. SEE CIA 853926-928

(2,6)4)

25X1A

DATE OF PHOTO	TYPE	QUALITY	CLASS	NO. OF CARDS
28 DEC	61	4	2	2

CLASSIFICATION: CONFIDENTIAL CAPTIONED BY: VLW

853926-928

PHOTO NO. 853927 LOT NO. R-3601 MAP REFERENCE R LATITUDE 44 43 N LONGITUDE 31 17 E

COUNTRY USSR PROVINCE AREA NO D 249 N SUBJECT 062 SUBJECT 0204 SUBJECT 984 SUBJECT AKG SUBJECT AM19 SUBJECT L K G SUBJECT FR. SUBJECT 20 N O U O R O S S I Y B K SUBJECT 15 L K G SUBJECT FR. SUBJECT 40 S W. E O G E SUBJECT 30 O F SUBJECT 35 C I T Y T W D SUBJECT 40 K O S A SUBJECT 45 S U D SUBJECT 50 Z H U K S K A Y A, (5) NARROW NECK

OF LAND WITH ROAD (4) SHOAL (10) ROAD (11) AREA WITH RADIO DIRECTION FINDING STATIONS (9) HOUSE NORTH OF AIR FIELD (8) AIRFIELD (7) RADAR SITE. PART 2 OF 3 PART PAN. SEE CIA — 853926-928 (2, 6, 7, 23, 31) 25X1A

DATE OF PHOTO	TYPE	QUALITY	CLASS	NO. OF CARDS
28 DEC	61	4	2	5
CLASSIFICATION CONFIDENTIAL/CC				CAPTIONED BY VLV

000401320047-9

PHOTO NO. 853928 LOT NO. R-3601 MAP REFERENCE LATITUDE 44 43 N LONGITUDE 111 E

COUNTRY CHINA PROVINCE

AREA NO	SUBJECT	SUBJECT	SUBJECT	SUBJECT	SUBJECT	SUBJECT	SUBJECT	SUBJECT	SUBJECT
D 249 N	CG2	D2U							
N 110	5	10	15	20					
SW	25	30	35	40					
KO	45	50							

EDGE OF CITY TWD
 SHODZHUKSKAYA. PART 3 OF
 THREE PART PAN. SEE CIA

853926-928

25X1A

DATE OF PHOTO	TYPE	QUALITY	CLASS	NO. OF CARDS
28 DEC	1	4	2	

CLASSIFICATION: CONFIDENTIAL
 CAPTIONED BY: VLW

PHOTO NO. 8539³⁰ LOT NO. R-3424 MAP REFERENCE NIS LATITUDE 46 14N LONGITUDE 27 36E

COUNTRY	AREA NO	SUBJECT	SUBJECT	SUBJECT	SUBJECT	SUBJECT	SUBJECT	SUBJECT
USSR	D 233N	AHG						
	D O N D	Y U S H A N Y				D E F E C A T		
	I O N	S E C T I O N				O F	S U G A R	
	R E F I N E R Y							

DATE OF PHOTO	TYPE	QUALITY	CLASS	NO. OF CARDS	SOURCE OF PHOTOGRAPH
	1	2	4	1	Sakhar'maya Promyshlennost' MOE, Feb. '62

000401320047-9

PHOTO NO. 853931 LOT NO. R-3424 MAP REFERENCE N15 LATITUDE 48 14N LONGITUDE 27 36E

COUNTRY USSR PROVINCE

AREA NO.	SUBJECT	SUBJECT	SUBJECT	SUBJECT	SUBJECT	SUBJECT	SUBJECT	SUBJECT
D 233N	AHG							
DIONDIYUSHANY						EVAPORA		
TION						SUGAR		
ETIMERY								

(24, 25)

DATE OF PHOTO	TYPE	QUALITY	CLASS	NO. OF CARDS	SOURCE OF PHOTOGRAPH
	1	2	4	1	Sakharova Promyshlennost'
CLASSIFICATION				CAPTIONED BY	
OUO				CL	MOZ., Feb. '62

PHOTO NO. 853932

LOT NO. R-3424

MAP REFERENCE

LATITUDE 50 00 N LONGITUDE 29 30 E

COUNTRY

USSR

PROVINCE

AREA NO

233 N

SUBJECT

A4F

SUBJECT

SUBJECT

SUBJECT

SUBJECT

SUBJECT

SUBJECT

SUBJECT

TETS

AT

KORENOVSKIY

SUGAR

REFINERY

which is part of Kiev Sugar Trust,

DATE OF PHOTO

TYPE

QUALITY

CLASS

NO. OF CARDS

SOURCE OF PHOTOGRAPH

Sakharnaya

Promyshlennost'

Mos., Feb. '62

CLASSIFICATION

00P

CAPTIONED BY

CL

GPO 918791

PHOTO NO. 853933 DOT NO. R-3424 MAP REFERENCE LATITUDE 50 00 N LONGITUDE 38 30 E

COUNTRY USSR PROVINCE

AREA NO	234 N	SUBJECT	A H G	SUBJECT		SUBJECT		SUBJECT		SUBJECT		SUBJECT		SUBJECT	
	M A I N	⁵	B L D G	¹⁰	A T	P E R V O M A	¹⁵								²⁰
	<u>Y</u> S K I Y	²⁵	<u>S</u> U G A R	³⁰	<u>P</u> L A N T		³⁵								⁴⁰
		⁴⁵		⁵⁰											

Refinery located in Sum'skaya Oblast'.
 It has been in production 50 years.

DATE OF PHOTO

TYPE 4 QUALITY 2 CLASS 4 NO. OF CARDS 1

CLASSIFICATION O U O CAPTIONED BY CL

SOURCE OF PHOTOGRAPH Sakharnaya Promyshlennost', Mos., Feb. '62

PHOTO NO. 853934

LOT NO. 7-3424

MAP REFERENCE

LATITUDE

LONGITUDE

COUNTRY

PROVINCE

USSR

AREA NO.

SUBJECT

SUBJECT

SUBJECT

SUBJECT

SUBJECT

SUBJECT

SUBJECT

SUBJECT

8331

AHG

LOKHVITSA

EVA PORATI

ON SHOP AT

LOKHVITSA

SUGAR REFINERY.

DATE OF PHOTO

TYPE

QUALITY

CLASS

NO. OF SLIDS

SOURCE OF PHOTOGRAPH

1

2

1

Sakharovaya
Pravychlennost,
Mar. '62

CLASSIFICATION

CAPTIONED BY

CL

Approved For Release 2000/04/27 : CIA-RDP78B05867R000401320047-9

GPO 918791

FORM NO. 174

USE PREVIOUS EDITIONS

PHOTO ANALYSIS REPORT 00401320047-9

PHOTO NO. 853935

LOT NO. R-3424

MAP REFERENCE C

LATITUDE

50 22 N

LONGITUDE

32 16 E

COUNTRY

USSR

PROVINCE

AREA NO

B 233.N

SUBJECT

AHG

SUBJECT

SUBJECT

SUBJECT

SUBJECT

SUBJECT

SUBJECT

SUBJECT

L O K H V I T S A

10

LAB

15

A T

20

LO

K H V I T S A

25

SUGAR

30

35

REFINE

40

R Y

45

50

DATE OF PHOTO

TYPE

QUALITY

CLASS

NO. OF CARDS

SOURCE OF PHOTOGRAPH

1

2

4

1

From mysh...
MAY '62

CLASSIFICATION

CNO

LL

GPO 918791

55867A000401320047-9

PHOTO NO. 853936

LOT NO. R-3424

MAP REFERENCE C

LATITUDE 50 22 N

LONGITUDE 33 16 E

COUNTRY	AREA NO	SUBJECT	SUBJECT	SUBJECT	SUBJECT	SUBJECT	SUBJECT	SUBJECT
USSR	B 233 N	AHG						
		LOKH VITSA	REFINING					
		DEPT. OF SUGAR	REFINE					
		RY.						

(24, 25)

DATE OF PHOTO	TYPE	QUALITY	CLASS	NCL. OF CARDS	SOURCE OF PHOTOGRAPH
	1	2	4	1	Sakharnaya Promyshlennost, Mos., Apr. '62

PHOTO NO. 853938

LOT NO. 1-2424

MAP REFERENCE C

LATITUDE 20 22 N

LONGITUDE 112 11 E

COUNTRY

PROVINCE

AREA NO. E 233 N

SUBJECT

SUBJECT

SUBJECT

SUBJECT

SUBJECT

SUBJECT

SUBJECT

SUBJECT

LOW H VITSA

5

10

SUGAR

15

REF

20

INERY.

25

30

35

40

ILLEGIB

(24 25)

DATE OF PHOTO	TYPE	QUALITY	CLASS	NO. OF CARDS
	1	2	4	1

CLASSIFICATION: [unclear] CAPTIONED BY: [unclear]



PHOTO NO 853939

LOT NO R-3424

MAP REFERENCE C

LATITUDE 50 22N

LONGITUDE 33 16E

COUNTRY

USSR

PROVINCE

AREA NO

B 233 N

SUBJECT AHG

SUBJECT

SUBJECT

SUBJECT

SUBJECT

SUBJECT

SUBJECT

SUBJECT

L O K H V I T S A

10

S U K A R

15

R E F

I N E R Y

25

30

35

40

DATE OF PHOTO

3

2

4

1

NO. OF CARDS

SOURCE OF PHOTOGRAPH

Sekhar naya
Promyshlennost'
Mos, June '62

CLASSIFICATION

OUO

CAPTIONED BY

CL

GPO 918791

PHOTO NO 853940

LOT NO. R-3424

MAP REFERENCE N15

LATITUDE 50 53 N

LONGITUDE 81 52 E

COUNTRY

USSR

PROVINCE

AREA NO

A239N

SUBJECT

AHE

SUBJECT

SUBJECT

SUBJECT

SUBJECT

SUBJECT

SUBJECT

SUBJECT

TRETYAKOV

EL

GRAIN

ELEVATOR

See CIA [lat.].
(Location probably correct)

DATE OF PHOTO

TYPE

QUALITY

CLASS

NO. OF CARDS

SOURCE OF PHOTOGRAPH

4

1

4

1

Sel'skoye
stroitel'stvo

May '62.

CLASSIFICATION

OLD

CAPTIONED BY

CL

EPO 918791

PHOTO NO. 853941

LOT NO. B-3424

MAP REFERENCE NIS

LATITUDE 50 53 N

LONGITUDE 81 52 E

COUNTRY

USSR

PROVINCE

AREA NO

A 239 N

SUBJECT

AHE

SUBJECT

SUBJECT

SUBJECT

SUBJECT

SUBJECT

SUBJECT

SUBJECT

TRETT

YAKOV

ERAIN

WA

REHOUSE

8

DRYING

PLA

NT NR

ELEVATOR

seen in CIA [stop].
(Location probably correct).

DATE OF PHOTO

TYPE

QUALITY

CLASS

NO. OF CARDS

SOURCE OF PHOTOGRAPH

4

1

4

1

Sel'skoye
stroitel'stvo

May '62.

CLASSIFICATION

OUO

CAPTIONED BY

CL

GPO 918791

0000401320047-9

PHOTO NO. 853942 LOT NO. R-3424 MAP REFERENCE C LATITUDE 53 22N LONGITUDE 83 45E

COUNTRY USSR AREA NO. C 162N SUBJECT AEG SUBJECT BARNAUL SUBJECT CONSTRUCTION SUBJECT MATERIALS SUBJECT COMBINE SUBJECT AUTOCLAVE DEPT.

DATE OF PHOTO TYPE 1 QUALITY 2 CLASS 4 NO. OF CARDS 1 SOURCE OF PHOTOGRAPH Sel'skoye Stroitel'stvo Mos., May '62. CAPTIONED BY CL- CLASSIFICATION OVO

PHOTO NO. 853944

LOT NO. R-3424

MAP REFERENCE C

LATITUDE 52 22 N

LONGITUDE 13 45 E

COUNTRY

PROVINCE

AREA NO. C 112N

SUBJECT

SUBJECT

SUBJECT

SUBJECT

SUBJECT

SUBJECT

SUBJECT

SUBJECT

DEER

AEG

MANUAL

CLINOSTRUCTIVE

MANUAL MATERIALS

COMPRINE

NON-REINFORCED CONCRETE PRODUCTS

↓ Reinforced

ILLEGIB

(25)

DATE OF PHOTO	TYPE	QUALITY	CLASS	NO. OF CARDS
	3	2	4	

CLASSIFICATION

CAPTIONED BY

CL

FORM NO. 174

Approved For Release 2000/04/27 PHOTO ANALYSIS REPORT

GPO 918791

PHOTO NO. 853945

LOT NO. R-3424

MAP REFERENCE NIS

LATITUDE 51 02N

LONGITUDE 81 30E

COUNTRY

VSSR

AREA NO.

A239N

SUBJECT ABE

SUBJECT

SUBJECT

SUBJECT

SUBJECT

SUBJECT

SUBJECT

SUBJECT

L O K T E V S K I Y

L I M E

P L A

N T.

(Location prob. correct).

(25)

DATE OF PHOTO	TYPE	QUALITY	CLASS	NO. OF CARDS	SOURCE OF PHOTOGRAPH
	4	2	4	1	Sel'skoye Stroitel'stvo, Mos., May '62.
CLASSIFICATION				CAPTURED BY	
				OVD	CL

0404820047-9

PHOTO NO. 853946 LOT NO. R-3424 MAP REFERENCE NIS LATITUDE 51 07 N LONGITUDE 81 30 E

COUNTRY _____ PROVINCE _____

AREA NO	SUBJECT	SUBJECT	SUBJECT	SUBJECT	SUBJECT	SUBJECT	SUBJECT	SUBJECT
A239N	ABE							
LOKTEVSKIY						LIME-LOA		
DER	AT					PLANT,		

(Location prob. correct)

(25)

DATE OF PHOTO	TYPE	QUALITY	CLASS	NO. OF CARDS	SOURCE OF PHOTOGRAPH
	4	2	4	1	Selskoye Stretel'stvo, Muz. May '62. (left left)

CLASSIFICATION: OVO CAPTIONED BY: CL

PHOTO NO. 8539A7 LOT NO. R-3424 MAP REFERENCE C LATITUDE 41 33 N LONGITUDE 45 03 E

COUNTRY USSR PROVINCE

AREA NO	SUBJECT	SUBJECT	SUBJECT	SUBJECT	SUBJECT	SUBJECT	SUBJECT
D 325 N	C 62						
	R U S T A V I			C I T Y		A S	I T
	L O O K E D			I N		1 9 5 6	

DATE OF PHOTO	TYPE	QUALITY	CLASS	NO. OF CARDS	SOURCE OF PHOTOGRAPH
	3	2	4	1	Rustavi, Moscow, 1958
CLASSIFICATION				CAPTIONED BY	
000				CL	

PHOTO NO. 853948 LOT NO. 1-2424 MAP REFERENCE C LATITUDE 41 32 N LONGITUDE 45 16 E

COUNTRY USSR PROVINCE
 AREA NO. D 325 N SUBJECT CIN C32 CLB SUBJECT SUBJECT SUBJECT SUBJECT SUBJECT
 5 RUSTAVI 10 IN CENTER 15
 25 PALACE OF CULTURE 35
 45 R METALLURGISTS. 30

On right and in fg: apartment houses.

DATE OF PHOTO TYPE QUALITY CLASS NO. OF CARDS SOURCE OF PHOTOGRAPH
 7 2 4 3 (7, 10) Rustavi, USSR
 CLASSIFICATION OUP CAPTIONED BY CL

PHOTO NO. 853949 LOT NO. R-3424 MAP REFERENCE C LATITUDE 41 33N LONGITUDE 45 03E

COUNTRY	USSR							
AREA NO	D 325N	C62	C32	CL				
SUBJECT	R U S T A V I			C E N T R A L			P A R	
	T O F	C I T Y.						

Eg: Stadium and Palace of Culture for Metallurgists.

(6, 7, 10, 28)

DATE OF PHOTO	TYPE	QUALITY	CLASS	NO. OF CARDS	SOURCE OF PHOTOGRAPH
	7	2	4	3	RUSTAVI, Moscow, 1958
CLASSIFICATION	OUO		CAPTIONED BY CL		

00401320047-9

PHOTO NO. 853950 LOT NO. R-3424 MAP REFERENCE C LATITUDE 41 33.0 LONGITUDE 15 12.0

COUNTRY USSR PROVINCE

AREA NO	SUBJECT	SUBJECT	SUBJECT	SUBJECT	SUBJECT	SUBJECT	SUBJECT	SUBJECT
D 225W	C36							
RUSTAVI			10	L K G.		15	R. CITY	20
SQUARE			30	T W D.		35	HOTEL	40
STAVI			45	"			"	40

DATE OF PHOTO	TYPE	QUALITY	CLASS	NO. OF CARDS	SOURCE OF PHOTOGRAPH
	4	2	4	1	RUSTAVI
CLASSIFICATION					CAPTIONED BY
W O					LL

PHOTO NO. 853951

LOT NO. K-3424

MAP REFERENCE C

LATITUDE 41 30N

LONGITUDE 45 13E

COUNTRY

PROVINCE

AREA NO

SUBJECT

SUBJECT

SUBJECT

SUBJECT

SUBJECT

SUBJECT

SUBJECT

SUBJECT

D 325N

~~325N~~

C36

10

CHILDREN'S

15

R U S T

A V I

30

OPERATED BY MIN.

35

O M E

O P E R A T E D

BY

M I N .

50

O F

E D U C A T I O N

Ministry

for Georgian SSR.

ILLEGIB

DATE OF PHOTO

TYPE

QUALITY

CLASS

NO. OF CARDS

4

1

4

1

CLASSIFICATION

CAPTIONED BY

WV

CL

FORM 172

Approved For Release 2000/04/27 : PHOTO ANALYSIS REPORT (7, 10) A600401320047-9

GPO 918791

PHOTO NO. 853952

LOT NO. R-3424

MAP REFERENCE C

LATITUDE 41 33 N

LONGITUDE 45 03 E

COUNTRY	AREA NO	SUBJECT	SUBJECT	SUBJECT	SUBJECT	SUBJECT	SUBJECT	SUBJECT	SUBJECT
USSR	D 325N	5	10	15	20	25	30	35	40
		RUSTAVI	EVENING	SCH					
		OL FOR	WORKERS	VON	K				
		OLKHONNA YA	ULITSA	located					
		young							

DATE OF PHOTO	TYPE	QUALITY	CLASS	NO. OF PAGES	SOURCE OF PHOTOGRAPHY
	4	1	4	1	Rustavi, Moscow, 1958
CLASSIFICATION OVO				CAPTIONED BY CL	

A000401320047-9

PHOTO NO. 853954 LOT NO. 2424 MAP REFERENCE LATITUDE 41 33 N LONGITUDE 45 12 E

COUNTRY USSR PROVINCE

AREA NO	SUBJECT	SUBJECT	SUBJECT	SUBJECT	SUBJECT	SUBJECT	SUBJECT	SUBJECT
D 325 N	C18							
	5		10			15		20
	25		30			35		40
	45		50					

↓ located

ILLEGIB

DATE OF PHOTO	TYPE	QUALITY	CLASS	NO. OF CARDS
	4	1	4	1

CLASSIFICATION CAPTIONED BY CL

GFO 91873 1

PHOTO NO. 853955 LOT NO. R-3424 MAP REFERENCE C LATITUDE 41 33 N LONGITUDE 45 03E

COUNTRY USSR PROVINCE

AREA NO	SUBJECT	SUBJECT	SUBJECT	SUBJECT	SUBJECT	SUBJECT	SUBJECT	SUBJECT
D 325N	C26	C6B	C26					
R U S T A V I				10	G L A V N Y Y	15	(M A I	20
N) P R O S P E K T.				30		35		40
				45				

[Fashion atelier in left fg]

(6, 7, 28)

DATE OF PHOTO	TYPE	QUALITY	CLASS	NO. OF CARDS	SOURCE OF PHOTOGRAPH
	3	2	4	3	Rustavi, Moscow, 1958
CLASSIFICATION				CAPTIONED BY	
				OUO	CL

PHOTO NO. 853956

LOT NO.

R-3424

MAP REFERENCE

L

LATITUDE

41 33 N

LONGITUDE

105 15 E

COUNTRY

USSR

PROVINCE

AREA NO.

D 225 N

SUBJECT

C32

SUBJECT

CLB

SUBJECT

SUBJECT

SUBJECT

SUBJECT

SUBJECT

SUBJECT

A U S T A V I

5

10

30

50

15

35

20

40

U L I T S A

45

ILLEGIB

(7, 28)

DATE OF PHOTO

TYPE

QUALITY

CLASS

NO. OF CARDS

SOURCE

3

2

4

2

CLASSIFICATION

UUO

CAPTIONED BY

CL



PHOTO NO. 853958

LOT NO. R-3424

MAP REFERENCE C

LATITUDE 41 33N

LONGITUDE 45 03E

COUNTRY

USSR

AREA NO

D 325N

SUBJECT C6B

SUBJECT C26

SUBJECT

SUBJECT

SUBJECT

SUBJECT

SUBJECT

SUBJECT

R U S T A V I

5

25

30

10

K O M S O M O L ' S K A

15

35

20

Y A U L I T S A

45

50

(6, 7, 26)

DATE OF PHOTO

TYPE

QUALITY

CLASS

NO. OF CARDS

SOURCE OF PHOTOGRAPH

3

2

4

2

Rustavi,

Moscow, 1958

CLASSIFICATION

OUO

CAPTIONED BY

CL

GPO 918701

FORM NO. 174

USE PREVIOUS EDITIONS

Approved For Release 2000/04/27 : PHOTO ANALYSIS REPORT A600401320047-9

PHOTO NO. 853960

LOT NO. R-3424

MAP REFERENCE C

LATITUDE 41 33 N

LONGITUDE 45 03 E

COUNTRY

USSR

AREA NO.

D 325 N

SUBJECT C 32

SUBJECT C 6 B

SUBJECT

SUBJECT

SUBJECT

SUBJECT

SUBJECT

SUBJECT

R	U	S	T	A	V	I	S	A	N	I	T	A	T	I	O	N	
Q	P	R	O	T	E	C	T	I	V	E	Z	O	N	E	[B	E
T	W	P	L	Q	H	O	M	S]								

between Zakavkazskiy Metallurgical Plant and apartments. Part 1 of 2 part pan. See CIA [copy page] (6, 7, 10, 28)

DATE OF PHOTO	TYPE	QUALITY	CLASS	NO. OF CARDS	SOURCE OF PHOTOGRAPH
	3	2	4	2	Rustavi, Mos., 1958
CLASSIFICATION O U O				CAPTIONED BY CL	

PHOTO NO. 853961

LOT NO. R-3424

MAP REFERENCE C

LATITUDE 41 33 N

LONGITUDE 5 15 E

COUNTRY

USSR

PROVINCE

AREA NO

D 335 N

SUBJECT

032

SUBJECT

06B

SUBJECT

SUBJECT

SUBJECT

SUBJECT

SUBJECT

SUBJECT

SUBJECT

SUBJECT

SUBJECT

SUBJECT

SUBJECT

SUBJECT

R U S S I A
P R O T E C T I V E Z O N E
T W P L Q H O M S
S A N I T A T I O N

between Zavarukhinskiy Metallurgical Plant and apartments. Part 2 of 2-page photo. See CIA [redacted] (6, 7, 10, 29) ILLEGIB

DATE OF PHOTO	TYPE	QUALITY	CLASS	NO. OF CARDS	SOURCE
	3	2	4	2	
CLASSIFICATION					CAPTIONED BY
000					CL

Approved For Release 2000/04/27 : CIA-RDP78-05867A000401320047-9
EGIB

Approved For Release 2000/04/27 : CIA-RDP78-05867A000401320047-9

PHOTO NO. 853965 | LOT NO. R-3299 | MAP REFERENCE C | LATITUDE 40 41 N | LONGITUDE 129 12 E

COUNTRY North Korea | PROVINCE Hamgyong-pukto (WAc 290C)
 AREA NO 116L | SUBJECT A99 | SUBJECT HMM | SUBJECT CHAEK | SUBJECT M
 SIONG JIN | KIM | CHAEK | M
 ETAL LURGI CAL | PLANT.
 25 30 35 40 45 50

(12)

DATE OF PHOTO	TYPE	QUALITY	CLASS	NO. OF CARDS	SOURCE OF PHOTOGRAPH
	3	2	4	1	Pravda, 6 Jul. 1962
CLASSIFICATION OUD				CAPTIONED BY CL	

PHOTO NO. 853967 LOT NO. R-3299 MAP REFERENCE LATITUDE 48 30 N LONGITUDE 34 37 E

COUNTRY	USSR							
AREA NO	D 234 N		A4C AGP					
SUBJECT	D N E P R O D Z E R		Z H I N S K		K A Y A		D N	
SUBJECT	E P R O D Z E R		Z H I N S K		K A Y A		G E	
SUBJECT	S U / C							

(17)

DATE OF PHOTO	TYPE	QUALITY	CLASS	NO. OF CARDS	SOURCE OF PHOTOGRAPH
	4	2	4	2	STROITEL'NAVAZ GAZETA, 8 JUL. '62
CLASSIFICATION				CAPTIONED BY	
0202				V/LW	

PHOTO NO. 853968

LOT NO. R-3299

MAP REFERENCE N18

LATITUDE 64 27 N LONGITUDE 57 42 E

COUNTRY USSR

PROVINCE

AREA NO	SUBJECT	SUBJECT	SUBJECT	SUBJECT	SUBJECT	SUBJECT	SUBJECT	SUBJECT	SUBJECT
D 93 N	AGP								
U S T L	5	V O Y A	10	N R		15	M O	V A	B L E
	25	D E R R I C K	30			35			
	45		50						

SET UP BY PECHORA

HYDROGEOLOGICAL EXPEDITION AT FUTURE DAM SITE ON PECHORA RIVER

DATE OF PHOTO	TYPE	QUALITY	CLASS	NO. OF CARDS	SOURCE OF PHOTOGRAPH
	4	2	4	1	STROITEL 'NAYA GAZETA'
					8 Jul '62

CLASSIFICATION O'UO

CAPTIONED BY V-L-W

PHOTO NO. 853969 LOT NO. R3534 MAP REFERENCE C LATITUDE 14 54N LONGITUDE 106 53E

COUNTRY LAOS PROVINCE
 AREA NO 422 SUBJECT C68 SUBJECT C6B SUBJECT MAI SUBJECT N SUBJECT BUS SUBJECT I SUBJECT NE
 ATTOP E U 10 MAI N 15 BUS I NE 20
 S S S T R E E T. 30 35 40
 45 50

25X1A

(68, 10)

DATE OF PHOTO	TYPE	QUALITY	CLASS	NO. OF CARDS
6 0 4	2	3	2	

CLASSIFICATION Confidential CAPTIONED BY MEDM

PHOTO NO. 853970 | LOT NO. R3534 | MAP REFERENCE C | LATITUDE 14 54N | LONGITUDE 106 53E

COUNTRY LAOS | PROVINCE

AREA NO	SUBJECT	SUBJECT	SUBJECT	SUBJECT	SUBJECT	SUBJECT	SUBJECT	SUBJECT
424	C68	C6B						
A T T U	⁵ P E U			¹⁰ M A I N			¹⁵ B U S I N E	²⁰
8 8	²⁵ T R E E T						³⁵	⁴⁰
	⁴⁵			⁵⁰				

25X1A

(68, 10)



DATE OF PHOTO	TYPE	QUALITY	CLASS	NO. OF CARDS
	604	2	3	2

CLASSIFICATION *Confidential* | CAPTIONED BY *REDACTED*

PHOTO NO. 853971 LOT NO. R 3534 MAP REFERENCE C LATITUDE 14 54N LONGITUDE 106 53E

COUNTRY LAOS PROVINCE
 AREA NO 424 SUBJECT C26 C68
 A T T O P E U ¹⁰ E N D O F M A I N ²⁰
²⁵ B U S I N E S S ³⁰ S T R E E T A C R
⁴⁵ O S S M A R K E T S Q U A R E.

25X1A

(6, 7, 10)

DATE OF PHOTO	TYPE	QUALITY	CLASS	NO. OF CARDS
	604	2	3	2
CLASSIFICATION: Confidential			CAPTIONED BY: MFM	

PHOTO NO. 853972 LOT NO. R 3534 MAP REFERENCE C LATITUDE 14 54N LONGITUDE 106 53E

COUNTRY LAOS PROVINCE

AREA NO	SUBJECT	SUBJECT	SUBJECT	SUBJECT	SUBJECT	SUBJECT	SUBJECT	SUBJECT
42L	C15	C68						
A T T O	P E U			C E N T E R		O F		M
A R K E T,	U S	1		A T		R I G H T,		

(6710)

25X1A

DATE OF PHOTO	TYPE	QUALITY	CLASS	NO. OF CARDS
60	4	2	3	2

CLASSIFICATION *Confidential* CAPTIONED BY *MEM*

PHOTO NO. 853974 LOT NO. R 3534 MAP REFERENCE N18 LATITUDE 15 36N LONGITUDE 105 44E

COUNTRY LAOS PROVINCE

AREA NO	SUBJECT	SUBJECT	SUBJECT	SUBJECT	SUBJECT	SUBJECT	SUBJECT	SUBJECT
42L	D36	C68						
K H O N G	S E D O N E							
G F R O M	P L A N E							
T Y ,	R I V E R							

15 20
35 40
50

L O O K I N
O V E R
A N D T E R R A I N .

25X1A

(16,29)

DATE OF PHOTO	TYPE	QUALITY	CLASS	NO. OF CARDS
6 0 7		2	3	2

CLASSIFICATION Confidential CAPTIONED BY M.E.M.

NO.

853977

LOT NO.

R3534

MAP REFERENCE

C

LATITUDE

21

LONGITUDE

04N

101 29E

COUNTRY

LAOS

PROVINCE

AREA NO

42L

SUBJECT

C16

SUBJECT

SUBJECT

SUBJECT

SUBJECT

SUBJECT

SUBJECT

SUBJECT

N A M

T H A

P O X T

O F F I C E

25X1A

7

DATE OF PHOTO

6 0

TYPE

4

QUALITY

2

CLASS

3

NO. OF CARDS

1

CLASSIFICATION

Confidential

CAPTIONED BY

MEDM

FORM NO. 1 Jun 56

Approved For Release 2000/04/27 PHOTO ANALYSIS 5857

PHOTO NO. 853978 LOT NO. 8534 MAP REFERENCE C LATITUDE 21 14 N LONGITUDE 101 29 E

COUNTRY LAOS PROVINCE

AREA NO	SUBJECT	SUBJECT	SUBJECT	SUBJECT	SUBJECT	SUBJECT	SUBJECT	SUBJECT
422	CB8	AKA						
MM	THA		10	MA	N	15	B	NE
SS	CENTER		30	LOOKING				FR
DM	EDGE		50	AIRFIELD.				PART 1 OF 3

PART PANORAMA SEE CIR 853978 TO 853980

25X1A

(6, 28)

DATE OF PHOTO	TYPE	QUALITY	CLASS	NO. OF CARDS
6 0 4 2			3	2

CLASSIFICATION *Confidential* CAPTIONED BY *[Signature]*

853978 853980

PHOTO NO.	853979	LOT NO.	R3534	MAP REFERENCE	C	LATITUDE	21 04N	LONGITUDE	101 29E
COUNTRY	LAOS		PROVINCE						
AREA NO	42L	SUBJECT	C68	SUBJECT	AKU	SUBJECT		SUBJECT	
	5		10		15				20
	25		30		35				40
	45		50						
NAM THA MAIN BUS LINE SB CENTER LOOKING FOR DM AIRFIELD PART 2 OF 3 PART PANORAMA SEE CIA TO									

25X1A

(67)

DATE OF PHOTO	TYPE	QUALITY	CLASS	NO. OF CARDS
	604	2	3	2
CLASSIFICATION			CAPTIONED BY	
Confidential			MEDM	

PHOTO NO. 853980 LOT NO. R3534 MAP REFERENCE C LATITUDE 21 04N LONGITUDE 101 29E

COUNTRY LAOS PROVINCE

AREA NO 42E SUBJECT C68

N A M T H A M A I N B U S I N E
S S C E N T E R L O O K I N G F R

O M A I R F I E L D. PART 3 OF 3

PART PANORAMA SEE CIA 853978 TO 853980

25X1A

(6.7)

DATE OF PHOTO	TYPE	QUALITY	CLASS	NO. OF CARDS
604	2	3	1	

CLASSIFICATION: *Secret* CAPTIONED BY: *MA*

PHOTO NO.

853981

LOT NO.

R3534

MAP REFERENCE

C

LATITUDE

21 04N

LONGITUDE

101 29E

COUNTRY

LAOS

PROVINCE

AREA NO

42L

SUBJECT

AKU

SUBJECT

C68

SUBJECT

SUBJECT

SUBJECT

SUBJECT

SUBJECT

SUBJECT

N A M

T H A

L O O K I N G O V E

R T O W N

F R O M

P L A N E

25X1A

(6728)

DATE OF PHOTO

6 0 7

TYPE

QUALITY

CLASS

NO. OF CARDS

2

3

2

CLASSIFICATION

Confidential

CAPTIONED BY

MEM

FORM NO. 174 USE PREVIOUS EDITIONS

PHOTO ANALYSIS REF




PHOTO NO. 853982 LOT NO. R3534 MAP REFERENCE C LATITUDE 18 22N LONGITUDE 103 39E

COUNTRY LAOS PROVINCE

AREA NO	SUBJECT	SUBJECT	SUBJECT	SUBJECT	SUBJECT	SUBJECT	SUBJECT	SUBJECT
42L	D36	AKU	C68					
P	H	K	A	N	E	L	O	K
M	P	L	A	N	E	A	T	R
A	D	A	N	D	T	O	W	N

(672928)

25X1A

DATE OF PHOTO	TYPE	QUALITY	CLASS	NO. OF CARDS
604	2	3	3	3

CLASSIFICATION *Confidential* CAPTIONED BY *MEOM*

PHOTO NO. 853983 LOT NO. R3534 MAP REFERENCE C LATITUDE 18 22N LONGITUDE 103 39E

COUNTRY LAOS PROVINCE

AREA NO	SUBJECT	SUBJECT	SUBJECT	SUBJECT	SUBJECT	SUBJECT	SUBJECT	SUBJECT
421	AKU	C68	C6B					
PARK \$	A	NE		10	MA	15	10	20
AND	B	US	1	30	NE	35	40	45
\$				50				

25X1A

(6728)

DATE OF PHOTO	TYPE	QUALITY	CLASS	NO. OF CARDS
6 0 4	2	3	3	3

CLASSIFICATION *Confidential* CAPTIONED BY *AC 201*

PHOTO NO. 853984 LOT NO. R3534 MAP REFERENCE C LATITUDE 18° 22' N LONGITUDE 103° 39' E

COUNTRY LAOS PROVINCE

AREA NO	SUBJECT	SUBJECT	SUBJECT	SUBJECT	SUBJECT	SUBJECT	SUBJECT	SUBJECT
42L	AKU	06P						
PARK	5 ANE		10 MAIN		15 STREET		20	
AND	25 BUS		30 NEST		35 CENTER		40	
	45		50					

25X1A

(67, 28)

DATE OF PHOTO	TYPE	QUALITY	CLASS	NO. OF CARDS
604		2	3	2

CLASSIFICATION Confidential CAPTIONED BY NEDM
 Approved For Release 2000/04/27 : CIA-RDP76-05-00000001-5
 FORM NO. 174 USE PREVIOUS EDITIONS PHOTO ANALYSIS REF

PHOTO NO. 853985 LOT NO. R 353U MAP REFERENCE C LATITUDE 18 22N LONGITUDE 103 39E

COUNTRY LAOS PROVINCE
 AREA NO 42L SUBJECT AKU SUBJECT CBP
 PAK \$ ANE 10 MAIN 15 STREET 20
 AND 25 BUD \$ 30 NES \$ 35 CENTER 40
 45 50

25X1A

DATE OF PHOTO 6, 7, 28 TYPE QUALITY CLASS NO. OF CARDS
 604 2 3 2
 CLASSIFICATION Confidential CAPTIONED BY MEPM

PHOTO NO.

853986

LOT NO.

R3534

MAP REFERENCE

C

LATITUDE

15

07N

LONGITUDE

105

47E

COUNTRY

LAOS

PROVINCE

AREA NO

42L

SUBJECT

C62

SUBJECT

P6B

SUBJECT

SUBJECT

SUBJECT

SUBJECT

SUBJECT

SUBJECT

5

10

15

20

25

30

35

40

45

50

PARIZ
RICT

BUES

DIST

25X1A

(7,10)

DATE OF PHOTO

TYPE

QUALITY

CLASS

NO. OF CARDS

b o L E 2

CLASSIFICATION

Confidential

CAPTIONED BY

MEDM

FORM NO. 174
1 Jun 56

Approved For Release 2000/04/27 : CIA-RDP76-05867A

PHOTO ANALYSIS REPORT

PHOTO NO. 853987 LOT NO. R3534 MAP REFERENCE C LATITUDE 15 07N LONGITUDE 105 47E

COUNTRY LAOS PROVINCE
 AREA NO 422 SUBJECT D36 SUBJECT C62 SUBJECT 10 SUBJECT 15 SUBJECT 20
 PAKSE AND LOOKING OVER
 CITY RIVER 35 40
 45 50

25X1A

(6 27)

DATE OF PHOTO	TYPE	QUALITY	CLASS	NO. OF CARDS
6 0 7		2	3	2

CLASSIFICATION: Confidential CAPTIONED BY: MEDM




PHOTO NO. 853988 LOT NO. R3534 MAP REFERENCE C LATITUDE 15 07 N LONGITUDE 105 47 E

COUNTRY LAOS PROVINCE

AREA NO	SUBJECT	SUBJECT	SUBJECT	SUBJECT	SUBJECT	SUBJECT	SUBJECT	SUBJECT
42L	C62	AKU	C6B					
P A K S E			L O O K I		N G		O V E R	
T O W N .								

(6, 7, 10)

25X1A



DATE OF PHOTO	TYPE	QUALITY	CLASS	NO. OF CARDS
	604	2	5	3

CLASSIFICATION *Confidential* CAPTIONED BY *MEM*

PHOTO NO. 853989 LOT NO. R3534 MAP REFERENCE C LATITUDE 15 07N LONGITUDE 105 47E

COUNTRY LAOS PROVINCE

AREA NO	SUBJECT	SUBJECT	SUBJECT	SUBJECT	SUBJECT	SUBJECT	SUBJECT	SUBJECT
42L	AMI	AM9						
P A K \$ E			L O O K I N G			A T	P O	
S \$ I B L E			C O M M U N I C A T I O N					
\$ T O W E R			50 N S			O P E N W I R E C R O S S I N G		
OF MEKONG RIVER,			FROM					

25X1A

(23)

DATE OF PHOTO	TYPE	QUALITY	CLASS	NO. OF CARDS
6 0 4			3	2


CLASSIFICATION *Confidential* CAPTIONED BY *MKSM*

PHOTO NO. 853990 LOT NO. R 3334 MAP REFERENCE 11 LATITUDE 15 07N LONGITUDE 105 47E

COUNTRY AREA NO. SUBJECT SUBJECT SUBJECT SUBJECT SUBJECT SUBJECT SUBJECT SUBJECT
 424 AM 1 AM 9 PO S S I B L E C O M M
 P A K S E 5 10 35 20
 U N I C A T I O N S 25 30 40
 45 50 T O W N E R

ILLEGIB

(23)



DATE OF PHOTO TYPE QUALITY CLASS NO. OF CARDS
 6 0 4 - 3 2
 CLASSIFICATION CAPTIONED BY

PHOTO NO. 853992 LOT NO. R 34 MAP REFERENCE 3 LATITUDE 21 41N LONGITUDE 112 00E

COUNTRY PROVINCE
 AREA NO. 426 SUBJECT P62 AKU
 PHOENIX TOWN FROM PLANE
 5 10 15 20
 25 30 35 40
 45 50

25X1A

(1, 6, 7, 28)

DATE OF PHOTO	TYPE	QUALITY	CLASS	NO. OF CARDS
007			3	2

CLASSIFICATION *Confidential* CAPTIONED BY *MEH*

PHOTO NO. 853993

LOT NO. R 3534

MAP REFERENCE

LATITUDE

21 41

LONGITUDE

102 06E

COUNTRY

PROVINCE

AREA NO. 42L

SUBJECT AKU

SUBJECT CB2

SUBJECT

SUBJECT

SUBJECT

SUBJECT

SUBJECT

SUBJECT

P H I C A N G
A T T O W N

5
25
45

S A L Y

10
30
50

F R O M

L O O K I N G

15
35

P L A N E

20
40

ILLEGIB

DATE OF PHOTO

TYPE

QUALITY

CLASS

NO. OF CARDS

6 0 7

2

3

2

CLASSIFICATION

CAPTIONED BY

M/D/M

FORM NO. 1 Am 56

Approved For Release 2000/04/2 PHOTO ANALYSIS 8599

PHOTO NO. 853994 | LOT NO. R 3534 | MAP REFERENCE C | LATITUDE 21 41N | LONGITUDE 102 06E

COUNTRY LAOS | PROVINCE

AREA NO	SUBJECT	SUBJECT	SUBJECT	SUBJECT	SUBJECT	SUBJECT	SUBJECT	SUBJECT
42L	C6E	AKU						
P H O N G	⁵	B A L Y	¹⁰			L O O K I N G	¹⁵	²⁰
A T C I T Y	²⁵	F R O M	³⁰			A I R	³⁵	⁴⁰
	⁴⁵		⁵⁰					

25X1A

(1, 67, 28)

DATE OF PHOTO	TYPE	QUALITY	CLASS	NO. OF CARDS
6 0 7 2			3	2

CLASSIFICATION *confidential* | CAPTIONED BY *MEOM*

PHOTO NO. 853995 LOT NO. R3534 MAP REFERENCE C LATITUDE 20 28N LONGITUDE 104 02E

COUNTRY LAOS PROVINCE

AREA NO	SUBJECT	SUBJECT	SUBJECT	SUBJECT	SUBJECT	SUBJECT	SUBJECT	SUBJECT
42L	C62	C6B	AKU	C38				
S A M	5	N E U A	10	\$ T R E E T	15		\$ C E	20
N E.	23		30		35			40
	45		50					

25X1A

(67 28)

DATE OF PHOTO	TYPE	QUALITY	CLASS	NO. OF CARDS
6 6 4	2	3	4	

CLASSIFICATION *Confidential* CAPTIONED BY *MEDM*

PHOTO NO. 853996 LOT NO. R3534 MAP REFERENCE C LATITUDE 20 28 N 104 02 E LONGITUDE

COUNTRY LAOS PROVINCE

AREA NO	SUBJECT	SUBJECT	SUBJECT	SUBJECT	SUBJECT	SUBJECT	SUBJECT	SUBJECT
42L	AKU	C62						
			10			15		20
S A M	N E U A			R O A D		F R O M		
			30			35		40
A I R	P O R T.							
			50					

25X1A

(6728)

DATE OF PHOTO	TYPE	QUALITY	CLASS	NO. OF CARDS
	6 0 4	2	3	2

CLASSIFICATION *Confidential* CAPTIONED BY MEDM

100-401020047-9

PHOTO NO. 853998	LOT NO. K 034	MAP REFERENCE C	LATITUDE 20 28N	LONGITUDE 104 02E
COUNTRY LAOS		PROVINCE		
AREA NO. 42L	SUBJECT AKU	SUBJECT 026	SUBJECT	SUBJECT
S A M	5	10	B U S	15
E N T R K	25	30	N E S	35
	45	50		40

25X1A

(6710)

DATE OF PHOTO	TYPE	QUALITY	CLASS	NO. OF CARDS
6 0	4	2	3	2
CLASSIFICATION				CAPTIONED BY
CONFIDENTIAL				WEDM

1000401320047-9

PHOTO NO. 853999 LOT NO. R3534 MAP REFERENCE C LATITUDE 20 28 N LONGITUDE 104 02 E

COUNTRY		PROVINCE							
AREA NO		SUBJECT	SUBJECT	SUBJECT	SUBJECT	SUBJECT	SUBJECT	SUBJECT	SUBJECT
42L		C6B	C62	C38					
S	A	5	10	15	20	25	30	35	40
M	N	E	U	A	S	T	R	E	E
N	E								
		25	30	35					
		45	50						

25X1A

(6710)

DATE OF PHOTO	TYPE	QUALITY	CLASS	NO. OF CARDS
	0 0 4	2	3	3

CLASSIFICATION Confidential CAPTIONED BY NEDM

85401820047-9

PHOTO NO. 854000 LOT NO. R3534 MAP REFERENCE C LATITUDE 20 LONGITUDE 104 02E

COUNTRY	AREA NO.	SUBJECT	SUBJECT	SUBJECT	SUBJECT	SUBJECT	SUBJECT	SUBJECT	SUBJECT
LAOS	42L	002	AKU	C34					
		5	10						
		25	30						
		45	50						

\$ A M N E U A H O U S E \$ O N

\$ T R E E T.

25X1A

(6, 7, 8)

DATE OF PHOTO	TYPE	QUALITY	CLASS	NO. OF CARDS
6042			3	3

CLASSIFICATION *Confidential* CAPTIONED BY *MEOM*



FORM NO. 1 Jan 56

854001-9

PHOTO NO. 854001 LOT NO. R3534 MAP REFERENCE C LATITUDE 20 28N LONGITUDE 104 02E

COUNTRY LAOS PROVINCE

AREA NO	SUBJECT	SUBJECT	SUBJECT	SUBJECT	SUBJECT	SUBJECT	SUBJECT	SUBJECT
422	C62	C6B	AKU					
	5		10			15		20
\$ AM	NEUA		30		H O U S E S			ON
	25					35		
\$ T R E E T			50					
	45							

25X1A

(6728)

DATE OF PHOTO	TYPE	QUALITY	CLASS	NO. OF CARDS
	0 0	4	3	3

CLASSIFICATION *Confidential* CAPTIONED BY *m.b. 2/4*

PHOTO NO. 854002 LOT NO. R3534 MAP REFERENCE C LATITUDE 19 15 N LONGITUDE 101 45 E

COUNTRY LAOS PROVINCE
 AREA NO 42 L SUBJECT AKU SUBJECT AKU SUBJECT 10 SUBJECT 15 SUBJECT 20
 M U O N G S A M A B O U R Y A I R
 L I M E O F F I C E 25 30 40 45 50

25X1A

(7, 28)
 DATE OF PHOTO TYPE QUALITY CLASS NO. OF CARDS
 6 0 4 2 3 2
 CLASSIFICATION Confidential CAPTIONED BY MEDM

PHOTO NO. 854003 LOT NO. R3534 MAP REFERENCE C LATITUDE 19 15N LONGITUDE 101 45E

COUNTRY LAOS PROVINCE

AREA NO	SUBJECT	SUBJECT	SUBJECT	SUBJECT	SUBJECT	SUBJECT	SUBJECT	SUBJECT	SUBJECT
42L	AKU	062							
M U O N	G	S A	M A	B O U R Y				M A	
N	S T R E E T			G O I N G				T H R O U	
G H	T O W N								

25X1A

(6. 28)

DATE OF PHOTO	TYPE	QUALITY	CLASS	NO. OF CARDS
6 0 4	2	3	2	

CLASSIFICATION *Confidential* CAPTIONED BY MEDM