

PHOTO NO. 853704 LOT NO. R-3573 MAP REFERENCE LATITUDE 69 04 N LONGITUDE 33 14 E

COUNTRY USSR PROVINCE

AREA NO D 51 N SUBJECT SCW 300 30U 30E D23

5 Q H E L N O P U S H K A 10 G U B A 20 F

25 L O A T I N G 30 D R Y 35 D O C K 40

45 WITH A Z-CLASS

SUBMARINE, TWO T-43-CLASS MINE SWEEPERS, A LENINGRAD-CLASS DESTROYER, & A CONVERTED Z-CLASS BALLISTIC MISSILE SUBMARINE INSIDE.

(3,30)

25X1A

DATE OF PHOTO	TYPE	QUALITY	CLASS	NO. OF CARDS
LATE MAY 6 2	4	7	B	5
CLASSIFICATION SECRET			CAPTIONED BY VEW	

Approved For Release 2000/04/27 : CIA-RDP78-05867A000401320045-1
REGIB

Approved For Release 2000/04/27 : CIA-RDP78-05867A000401320045-1

REF ID: A65867A000401320045-1

PHOTO NO. 853706 LOT NO. R-3573 MAP REFERENCE LATITUDE 69 04 N LONGITUDE 33 14 E

COUNTRY USSR PROVINCE

AREA NO	SUBJECT	SUBJECT	SUBJECT	SUBJECT	SUBJECT	SUBJECT	SUBJECT	SUBJECT	SUBJECT
D 51 N	3CW	3CD	3CU	3CE	D23				
	5		10		15				20
C H E L N O P U & H K A					G U B A				F
	25		30		35				40
L O A T I N G			D R Y		D O C K				
	45		50						

WITH A Z-CLASS SUB-MARINE, TWO F-43-CLASS MINESWEEPERS, A LENINGRAD-CLASS DESTROYER, & A CONVERTED Z-CLASS BALLISTIC MISSILE SUBMARINE INSIDE

(3,30)

25X1A

DATE OF PHOTO	TYPE	QUALITY	CLASS	NO. OF CARDS
LATE MAY 62	4	2	B	5

CLASSIFICATION: *SECRET* CAPTIONED BY: *HLW*

REF ID: A6667A000401320045-1

PHOTO NO. 853707 LOT NO. 2-3573 MAP REFERENCE LATITUDE 69 04 N LONGITUDE 33 14 E

COUNTRY USSR PROVINCE

AREA NO	SUBJECT	SUBJECT	SUBJECT	SUBJECT	SUBJECT	SUBJECT	SUBJECT	SUBJECT	SUBJECT
D 51 N	3CW	3CD	3CU	3CE	D23				
	5		10		15				20
C H E L N O P U & H K A					G U B A				F
	25		30		35				40
L O A T I N G			D R Y		D O C K				
	45		50						

WITH A Z-CLASS SUB-MARINE, TWO T-43-CLASS MINESWEEDERS, A LENINGRAD-CLASS DESTROYER, & A CONVERTED Z-CLASS BALLISTIC MISSILE SUBMARINE INSIDE.

(3,30)

25X1A

DATE OF PHOTO	TYPE	QUALITY	CLASS	NO. OF CARDS
LATE MAY 62	4	2	B	5
CLASSIFICATION: <i>SECRET</i>				CAPTIONED BY: <i>NEW</i>

78-05867A000401320045-1

PHOTO NO. 853708 LOT NO. R-2573 MAP REFERENCE LATITUDE 109 04 N LONGITUDE 73 14 E

COUNTRY 21022 PROVINCE

AREA NO	SUBJECT	SUBJECT	SUBJECT	SUBJECT	SUBJECT	SUBJECT	SUBJECT	SUBJECT
D 51 N	30W	30D	30U	30E	D23			
	5		10			15		20
O H E L	N O P U	Z H K A				G U B A		F
	25		30			35		40
L O A T	I M G		D R Y			O O C K		
	45		50					

WITH A B-CLASS SUB-
MARINE, TWO T-43-CLASS MINECOUNTER, A LEHIGH-
CLASS DESTROYER, & A CONVERTED E-CLASS BOLLISTIC
MOBILE SUBMARINE INSIDE.

(3,30)

25X1A

DATE OF PHOTO	TYPE	QUALITY	CLASS	NO. OF CARDS
LATE MAY	62	4	2	5
CLASSIFICATION	E/NR/CU		CAPTIONED BY	HEW

REF ID: A6867A000401320045-1

PHOTO NO. 853709		LOT NO. R-3573		MAP REFERENCE		LATITUDE 69 04 N		LONGITUDE 33 14 E	
COUNTRY USSR				PROVINCE					
AREA NO.	SUBJECT	SUBJECT	SUBJECT	SUBJECT	SUBJECT	SUBJECT	SUBJECT	SUBJECT	SUBJECT
D 51 N	3CW	3CD	3CU	3CE	023				
	5		10		15				20
C H E L N O P U S H K A					G U B A				F
	25		30		35				40
L O A T I N G			D R Y		D O C K				
	45		50						
WITH A Z-CLASS									
SUBMARINE, TWO I-43-CLASS MINE SWEEPERS, A LENINGRAD-CLASS DESTROYER, & A CONVERTED Z-CLASS BALLISTIC MISSILE SUBMARINE INSIDE,									
(3,50)									
25X1A									
DATE OF PHOTO		TYPE	QUALITY	CLASS	NO. OF CARDS				
LATE MAY 62		H	2	B	5				
CLASSIFICATION S/NE/CO				CAPTIONED BY VLW					

REF ID: A65867A000401320045-1

TO NO. 853710 LOT NO. R-3573 MAP REFERENCE LATITUDE 67 04 N LONGITUDE 33 14 E

COUNTRY USSR	PROVINCE	SUBJECT	SUBJECT	SUBJECT	SUBJECT	SUBJECT	SUBJECT	SUBJECT	SUBJECT
AREA NO D 51 N		3CW	3CD	3CW	3CE	023			
		5		10		15			20
		CH	EL	N	O	P	U	S	H
		25		30		33			40

LOADING DRY DOCK WITH A Z-CLASS SUBMARINE, TWO I-43-CLASS MINE SWEEPERS, A Leningrad CLASS DESTROYER, & A CONVERTED Z-CLASS BALLISTIC MISSILE SUBMARINE INSIDE.

(3,30)

25X1A

DATE OF PHOTO	TYPE	QUALITY	CLASS	NO. OF CARDS
LATE MAY	2	H	2	5
CLASSIFICATION	S/NE/CO			CAPTIONED BY JLW



REF ID: A65867A000401320045-1

PHOTO NO. 853711

LOT NO. R-3573

MAP REFERENCE

LATITUDE 69 05 N

LONGITUDE 33 12 E

COUNTRY USSR

AREA NO D 51 N

SUBJECT 36J

SUBJECT 3C2

SUBJECT D23

G U B A

S E K

R O S L Y A K O V A

d E G R A U S S I N

G / D E P F E R M I N G S H I P , O U T B O A R D O F

POSSIBLE MODIFIED TELNOVSK - CLASS AUXILIARY VESSEL

(3,30)

25X1A

DATE OF PHOTO	TYPE	QUALITY	CLASS	NO. OF CARDS
LATE MAY 6 2	4	2	B	2

CLASSIFICATION SINEICO CAPTIONED BY VVW

REF ID: A000401320045-1

PHOTO NO. 853712 LOT NO. R-3573 MAP REFERENCE 69 05 N LATITUDE 33 12 E LONGITUDE

COUNTRY USSR PROVINCE

AREA NO	SUBJECT	SUBJECT	SUBJECT	SUBJECT	SUBJECT	SUBJECT	SUBJECT	SUBJECT	SUBJECT
D 51 N	36 J	302	D23						
R O S L	5 Y A K O V A	10	G U B A	15					20 S E K
S T A N	25 - C L A S S	30	D E G R A U S S I N	35					45
G / D E P	45 E R M I N G	50	S H I P,						
POSSIBLE MODIFIED TELNOUSK - CLASS AUXILIARY KESSEL									

(3,30)

25X1A

DATE OF PHOTO	TYPE	QUALITY	CLASS	NO. OF CARDS
LATE MAR 62	4	2	B	3
CLASSIFICATION				CAPTIONED BY
SECRET				U6W

REF ID: A6678-05867A000401320045-1

PHOTO NO. 853713 LOT NO. R-2573 MAP REFERENCE LATITUDE 69 03 N LONGITUDE 30 12 E

COUNTRY USSR PROVINCE

AREA NO	SUBJECT	SUBJECT	SUBJECT	SUBJECT	SUBJECT	SUBJECT	SUBJECT	SUBJECT
051 N	302	302	D23					
R O L	V A K O V A							
B T A N	- C L A	3 8						
G / O E D	E R M I N G							

POSSIBLE MODIFIED TELNOUK - CLASS AUXILIARY U-BOAT
SEKSTAN - CLASS DEGAUSSING/DEPERMING SHIP
IN FAR RIGHT BACKGROUND.

(2,30)

25X1A

DATE OF PHOTO	TYPE	QUALITY	CLASS	NO. OF CARDS
LATE MAY 62	4	2	B	3

CLASSIFICATION: UNCLASSIFIED
CAPTIONED BY: VLV

REF ID: A660401320045-1

PHOTO NO. 853714 LOT NO. R-3573 MAP REFERENCE 69 04N 33 14E

COUNTRY	AREA NO	SUBJECT	SUBJECT	SUBJECT	SUBJECT	SUBJECT	SUBJECT	SUBJECT	SUBJECT
USSR	D 51 N	302	302	309	300	023			
		5	10	15	20	25	30	35	40
		C H E L N O P U S H K A		G U B A					
		E S S E L S A L O N G S I D E S H O							
		R E							

INCLUDING A POSSIBLE REPAIR SHIP OR SMALL SUBMARINE TENDER, TUG MB-144, MERCHANT VESSEL MANOMETR, FOUR T-43-CLASS MINE SWEEPERS, & A T-43-CLASS RADAR PICKET VESSEL, PEND. No. 902, WITH BIG NET RADAR.

25X1A

(3, 30, 23)

DATE OF PHOTO	TYPE	QUALITY	CLASS	NO. OF CARDS
LATE MAY 6 2 H		2	B	5

CAPTIONED BY ULW

REF ID: A65867A000401320045-1

PHOTO NO. 853715		LOT NO. 2-2573		MAP REFERENCE		LATITUDE 69 04N		LONGITUDE 33 14E	
COUNTRY USSR			PROVINCE						
AREA NO. D 51A	SUBJECT 302	SUBJECT 302	SUBJECT 309	SUBJECT 300	SUBJECT 025				
CHEL	VOP	U 3	HKA	GUBA					
E. T. E. L. 3		A L O N G	S I D E						
RE									

including a possible repair ship or small submarine tender, tug MB-144, merchant vessel MANOMETR, four T-43-class mine sweepers, & a T-43-class radar picket vessel, penn. no. 902, with Big Net radar.

(3, 50, 23)

DATE OF PHOTO	TYPE	QUALITY	CLASS	NO. OF CARDS
LATE MAY	6 2 H	2	B	5

CLASSIFICATION S/NP/CO CAPTIONED BY UG W

25X1A

78-05867A000401320045-1

PHOTO NO. 853716	LOT NO. R-3573	MAP REFERENCE	LATITUDE 69 04 N	LONGITUDE 33 14 E
COUNTRY <i>CUBA</i>	PROVINCE			
AREA NO. <i>D51N</i>	SUBJECT <i>ALH</i>	SUBJECT <i>3D9</i>	SUBJECT <i>023</i>	SUBJECT
<i>CHEL</i>	<i>NO</i>	<i>PU</i>	<i>HKA</i>	<i>GUBA</i>
<i>ER</i>	<i>CH</i>	<i>ANT</i>	<i>VE</i>	<i>SEL</i>
<i>ETR</i>				<i>MANO</i>
				<i>AND TUG MB-144</i>

NOTE RADAR REFLECTORS IN BKG.

(3,30)

25X1A

DATE OF PHOTO	TYPE	QUALITY	CLASS	NO. OF CARDS
<i>LATE MAY 62</i>	<i>H</i>	<i>2</i>	<i>B</i>	<i>3</i>
CLASSIFICATION <i>S/NELCO</i>			CAPTIONED BY <i>ULW</i>	

REF ID: A66700 78-05867A000401320045-1

PHOTO NO. 853717 LOT NO. R-3573 MAP REFERENCE LATITUDE 69 04N LONGITUDE 33 14E

COUNTRY USSR PROVINCE

AREA NO	SUBJECT	SUBJECT	SUBJECT	SUBJECT	SUBJECT	SUBJECT	SUBJECT	SUBJECT	SUBJECT
D 51 N	904	309	023						
CHEL	N O P U	5 H K A				G U D A			
- 43 -	CL A B					M I N E S W E E P			
R &						T U B M B - 144 @			

LEFT

(3,30)

25X1A

DATE OF PHOTO	TYPE	QUALITY	CLASS	NO. OF CARDS
LATE MAY 62	4	2	B	3

CAPTIONED BY VLW

Approved For Release 2000/04/27 : CIA-RDP78-05867A000401320045-1

PHOTO ANALYSIS REPORT

REF ID: A6687A000401320045-1

PHOTO NO. 853718 LOT NO. R-3575 MAP REFERENCE LATITUDE 44 43 N LONGITUDE 37 47 E

COUNTRY USSR PROVINCE

AREA NO	SUBJECT	SUBJECT	SUBJECT	SUBJECT	SUBJECT	SUBJECT	SUBJECT	SUBJECT
D 249 N	ALA	ALB	ALG					
N O V O	⁵ R O	⁸ S	¹⁰ I Y	⁸ K		¹³ P O Z H A R		²⁰
N V Y	²³ -	³⁰ C L A	⁸ S	⁸		³⁵ F I R E - F I G		⁴⁰
H T I N G	⁴⁵	⁵⁰ V E	⁸ S	⁸ E L		CONDUCTING A		

FIRE DRILL @ BASE OF NEW PETROLEUM
 PIER ON plain. Secret pay use in
 "Naval Ship" of USSR (30) [REDACTED]
 via H secret 9/5/66

25X1A 25X1A

DATE OF PHOTO	TYPE	QUALITY	CLASS	NO. OF CARDS
11-13 MARCH	62	4	2	3

CLASSIFICATION CONF/NE/CC CAPTIONED BY VLW

78-05867A000401320045-1

PHOTO NO.	853719	LOT NO.	R-3575	MAP REFERENCE		LATITUDE	44 43 N	LONGITUDE	37 47 E
COUNTRY	LIBER		PROVINCE						
AREA NO.	D 249 N	SUBJECT	ALA	SUBJECT	ALB	SUBJECT	AL9	SUBJECT	
	N O V O	5	R O S S	10	I V	15	PO Z H A R	20	
	N Y V -	25	1 -	30	C L A S S	35	F I R E	40	F I G
	H T I N G	45	V E S S E L	50			CONDUCTING A		
FIRE DRILL @ BASE OF NEW PETROLEUM PIER									
(30)									

25X1A

DATE OF PHOTO	TYPE	QUALITY	CLASS	NO. OF CARDS
11-13 MARCH	62	4	2	3
CLASSIFICATION				CAPTIONED BY
CONF/NF/CC				VLV

REF ID: A000401320045-1

PHOTO NO. 853720	LOT NO. R-3575	MAP REFERENCE	LATITUDE 44 43 N	LONGITUDE 37 47 E				
COUNTRY USSR	PROVINCE							
AREA NO D 249 N	SUBJECT AL4	SUBJECT ALB	SUBJECT AC4	SUBJECT AL9	SUBJECT ALA	SUBJECT	SUBJECT	SUBJECT
	5	8	10	15	20			
	25	30	35	40				
	45	10						
NO V O R O S S I Y S K R O P E L L E D B A R G E B E R E Z AN, ALONGSIDE BUCKET DREDGE. PATROL CRAFT, REPORTEDLY NO. 32, ALONG ROW OF BARGE								

(3.30)

25X1A

DATE OF PHOTO	TYPE	QUALITY	CLASS	NO. OF CARDS
11/12 MARCH 61	2	4	2	5
CAPTIONED BY V.L.W.				

Approved For Release 2000/04/27 : CIA-RDP78-05867A000401320045-1

PHOTO ANALYSIS REPORT

PHOTO NO. 853721		LOT NO. R-3575		MAP REFERENCE		LATITUDE 24 43N		LONGITUDE 37 47E	
COUNTRY 21882				PROVINCE					
AREA NO. D 249 N		SUBJECT 3CE	SUBJECT AOU	SUBJECT AL9	SUBJECT ALA	SUBJECT	SUBJECT	SUBJECT	SUBJECT
NOVO		ROSB		IYBK		15		20	
NG		DRY		DOCK		35		40	
JET		TANKER		50		INSIDE, ALONG			
EASTERN MOLE									
(3,30)									
25X1A									
DATE OF PHOTO		TYPE	QUALITY	CLASS	NO. OF CARDS				
11-13 MARCH		62	42	C	H				
CLASSIFICATION CONF/NE/CC				CAPTIONED BY ULW					

68867A000401320045-1

PHOTO NO. 853722		LOT NO. R-3575		MAP REFERENCE		LATITUDE 44 43N		LONGITUDE 37 47E	
COUNTRY USSR				PROVINCE					
AREA NO. D 249 N		SUBJECT AM9	SUBJECT BH1	SUBJECT	SUBJECT	SUBJECT	SUBJECT	SUBJECT	SUBJECT
N U V O R O S S I Y S K		5	10	15	20	25	30	35	40
A D I O		S T A T I O N	M E T E O R O L O G I C A	O N	H I L L	N O R T H	O F	H A R B O R	
(23)									
25X1A									
DATE OF PHOTO		TYPE	QUALITY	CLASS	NO. OF CARDS				
11-13 MARCH		62	4	2	0	2			
CLASSIFICATION CONF/UF/CC				CAPTIONED BY U/W					




PHOTO NO. 853723 LOT NO. R 3551 MAP REFERENCE C LATITUDE 44-50 N LONGITUDE 20-30 E

COUNTRY *Yugoslavia* PROVINCE *SRBIJA*


AREA NO	SUBJECT		SUBJECT		SUBJECT		SUBJECT		SUBJECT						
480m	AKG														
B	E	L	G	R	A	D	E	10	N	E	W				
D	E	A	I	R	P	O	R	T.	15	B	E	L	G	R	A
								20							
								25							
								30							
								35							
								40							
								45							
								50							

25X1A

31

DATE OF PHOTO	TYPE	QUALITY	CLASS	NO. OF CARDS
April 62	7	2	3	1

CLASSIFICATION *CONF* CAPTIONED BY *JP*



16-00000-401520045-1

PHOTO NO. 853724 LOT NO. R 3551 MAP REFERENCE C LATITUDE 44-50 N LONGITUDE 20-30 E

COUNTRY *Yugoslavia* PROVINCE *SRBIJA*

AREA NO	SUBJECT	SUBJECT	SUBJECT	SUBJECT	SUBJECT	SUBJECT	SUBJECT	SUBJECT
480m	C62							
B	E	L	G	R	A	D	E	

25X1A



6

DATE OF PHOTO	TYPE	QUALITY	CLASS	NO. OF CARDS
April 6 2	7	2	3	1

CLASSIFICATION *(handwritten)* CAPTIONED BY *(handwritten)*

1 Jan 56

05867A000401320045-1

PHOTO NO. 853725		LOT NO. R3569		MAP REFERENCE		LATITUDE		LONGITUDE	
COUNTRY Poland				PROVINCE					
AREA NO. 55M		SUBJECT C9H 950		SUBJECT		SUBJECT		SUBJECT	
T O P L		5 W O R K E R S		10 I N		15 C I V I		20	
L D E F E N S E		25		30 D R I L L		35		40	
		45		50					
DATE OF PHOTO		TYPE		QUALITY		CLASS		NO. OF CARDS	
		4		2		4		1	
CLASSIFICATION		CAPTIONED BY		SOURCE OF PHOTOGRAPH					
		D. J. ...		POLNIEK WOLNOCZ, 27 June 62					
				(4 - Wilson ...)					

Approved For Release 2000/04/27 : CIA-RDP78-05867A000401320045-1

REF ID: A65867A000401320045-1

PHOTO NO. 853726 LOT NO. R3569 MAP REFERENCE LATITUDE LONGITUDE

COUNTRY Poland PROVINCE

AREA NO	SUBJECT	SUBJECT	SUBJECT	SUBJECT	SUBJECT	SUBJECT	SUBJECT	SUBJECT
ISM	25P	25Q	28G	D3L				
ARMY	5	ENGINEER	10	REB	15	CROSS	20	
ING	25	RIVER	30	DURING	35	MAN	40	
EUVER	45	REB	50					

DATE OF PHOTO	TYPE	QUALITY	CLASS	NO. OF CARDS	SOURCE OF PHOTOGRAPH
	4	2	4	4	(3, 8, 19/29) Volksarmee. June 62, No. 23.
CAPTIONED BY				(P. - top left)	

REF ID: A6667A000401320045-1

PHOTO NO. 853727 LOT NO. R 3569 MAP REFERENCE LATITUDE LONGITUDE

COUNTRY *Poland* PROVINCE

AREA NO.	SUBJECT	SUBJECT	SUBJECT	SUBJECT	SUBJECT	SUBJECT	SUBJECT	SUBJECT
<i>SM</i>	<i>226</i>	<i>25P</i>	<i>25R</i>	<i>500</i>				
<i>TANK</i>	<i>5</i>	<i>AT</i>	<i>10</i>	<i>DEACT</i>	<i>15</i>	<i>VAT</i>	<i>20</i>	
<i>NCENTER</i>	<i>25</i>	<i>ER</i>	<i>30</i>	<i>DURING</i>	<i>35</i>	<i>MANE</i>	<i>40</i>	
<i>UVER</i>	<i>45</i>	<i>P.</i>	<i>50</i>					

DATE OF PHOTO TYPE QUALITY CLASS NO. OF CARDS SOURCE OF PHOTOGRAPH

3.4.62 *4* *2* *4* *Volksarmee July 1962*

CLASSIFICATION CAPTIONED BY *No. 29.*

One *[Signature]* *[P11-664]*

REF ID: A65867A000401320045-1

PHOTO NO. 853728 LOT NO. R3569 MAP REFERENCE ALTITUDE LONGITUDE

COUNTRY Poland PROVINCE

AREA NO SSM SUBJECT 9EL SUBJECT SUBJECT SUBJECT SUBJECT SUBJECT SUBJECT

5 HELICOPTER WITH

25 CONTACT AREA

45 PORT SIDE OF FUSELAGE

(3,20)

DATE OF PHOTO TYPE QUALITY CLASS NO. OF CARDS SOURCE OF PHOTOGRAPH ZOLNIERZE Woensel, 29 June 62 CAPTIONED BY [Signature]

REF ID: A65867A000401320045-1

PHOTO NO. 853729 LOT NO. R3569 MAP REFERENCE LATITUDE LONGITUDE

COUNTRY Poland PROVINCE

AREA NO	SUBJECT	SUBJECT	SUBJECT	SUBJECT	SUBJECT	SUBJECT	SUBJECT	SUBJECT	SUBJECT
58M	25Q	AKW	D36						
ARMY	5	ENGINEER	10	NEER	15	ABLDG	20		
BRIDGE	25	OVER	30	BUG	35	RIVER	40		
R.	45		50						

6

OF WARSAW MILITARY DISTRICT

DATE OF PHOTO TYPE QUALITY CLASS NO. OF CARDS SOURCE OF PHOTOGRAPH

3, 8, 29, 29 3 SOLDIER WORKERS

6 July 62

CLASSIFICATION OND CAPTIONED BY PI - TUPKIA

REF ID: A600401320045-1

PHOTO NO. 853730 LOT NO. R3569 MAP REFERENCE LATITUDE LONGITUDE

COUNTRY Poland PROVINCE

AREA NO	SUBJECT	SUBJECT	SUBJECT	SUBJECT	SUBJECT	SUBJECT	SUBJECT	SUBJECT
SSM	25Q	AKW	D36					
A	5	E	10	N	15	A	B	C
R	25	O	30	V	35	B	U	G
R.	45		50					

of Warsaw Military
DISTRICT

(3, 8, 18, 29)

DATE OF PHOTO	TYPE	QUALITY	CLASS	NO. OF CARDS	SOURCE OF PHOTOGRAPH
	4	2	4	3	ZOLNIERE WOLNOSCI 6 July 62
CLASSIFICATION				CAPTIONED BY	
ono				[Signature]	

05867A000401320045-1

PHOTO NO. 853731 LOT NO. R3477 MAP REFERENCE NIS LATITUDE 06-01N LONGITUDE 75-25W

COUNTRY Columbia PROVINCE ANTIOQUIA

AREA NO	SUBJECT	SUBJECT	SUBJECT	SUBJECT	SUBJECT	SUBJECT	SUBJECT	SUBJECT
117E	DID	C62						
L A	C E	J A		R D		F R		M E D E L
L I N		O V E R		L O O K I N G				T O W N

25X1A

DATE OF PHOTO	TYPE	QUALITY	CLASS	NO. OF CARDS
17 June 62	3	1	4	2

CLASSIFICATION *Duo* CAPTIONED BY *Op*

05867A000401320045-1

PHOTO NO. 853732 LOT NO. E-3526 MAP REFERENCE LATITUDE 46 28 N LONGITUDE 30 44 E

COUNTRY USSR PROVINCE

AREA NO	SUBJECT	SUBJECT	SUBJECT	SUBJECT	SUBJECT	SUBJECT	SUBJECT	SUBJECT
A 250 N	AL9	ALA	9BC	3C1	982			
O D E B A		L K G		F R E M			CA B	
O T A G E		M A R B O R		T W D.			V O Y	
E N N Y	Y	M O L E						

(1) SIGNAL STATION, (2) MAIN exit FROM COMMERCIAL PORT (2) WAIRB OF NAVAL VESSELS PRATI-
 QUE HARBOR, (3a) PRATIQUE HARBOR, (4) MOTOR VEHICLES ON
 VOYENNY MOLE, (7) BOUNDARY WALL AROUND PRATIQUE HARBOR

SEE CIA (3, 7, 19, 23, 30) 25X1A

PART 1 OF 2 PART PAN.

DATE OF PHOTO	TYPE	QUALITY	CLASS	NO. OF CARDS
25 JAN.	62	4	2	C 5

CLASSIFICATION CONF/NE/CC CAPTIONED BY VLW

017 RB 78-05867A000401320045-1

PHOTO NO. 853733 LOT NO. 3536 MAP REFERENCE LATITUDE 44 26 N LONGITUDE 30 44 E

COUNTRY ULLK PROVINCE

AREA NO	7 250 N	SUBJECT	AL9	SUBJECT	AL9	SUBJECT	3000	SUBJECT	302	SUBJECT	989	SUBJECT	980	SUBJECT	388	SUBJECT	

0 1 2 3 4 5 6 7 8 9 10 11 12 13 14 15 16 17 18 19 20

O T A G E H A R B O R F R O M G A B

E N N Y Y M O L E (3) MASTS OF 3 T-43-

CLASS MINE SWEEPERS & 2 T-43-CLASS RADAR PICKET VESSELS
 WITH BIG NET RADAR (4) STVR RADAR ON NAVAL VESSEL IN
 PRATIQUE HARBOR (5) POT HEAD RADAR ON NAVAL VESSEL IN PRAT-
 IQUE HARBOR (6) MOTOR VEHICLES ON VOYENNY MDE (7) BOUNDARY
 WALL AROUND PRATIQUE HARBOR (8) MIMO-DPASSENGER VESSEL BELCOBTRON.

DATE OF PHOTO	TYPE	QUALITY	CLASS	NO. OF CARDS
20 Jan.	4	2	C	7
CLASSIFICATION	CONF/NE/CC		CAPTIONED BY VLW	

78-05867A000401320045-1

PHOTO NO.	853734	LOT NO.	R-3526	MAP REFERENCE		LATITUDE	46 28 N	LONGITUDE	30 44 E
COUNTRY	Z1832								
AREA NO	A 250 N	SUBJECT	ALA	SUBJECT	C2A	SUBJECT	989	SUBJECT	
	5								
	10								
	15								
	20								
	25								
	30								
	35								
	40								
	45								
	50								

ATLANT
 PART 1 OF 9 PAGES PAN. SEE CIA
 (7,30)

25X1A

DATE OF PHOTO	TYPE	QUALITY	CLASS	NO. OF CARDS
25 JAN	624	2	C	3

CLASSIFICATION: CONF/NE/CO
 CAPTIONED BY: PLW

REF ID: A6667A000401320045-1

PHOTO NO. 58785 LOT NO. R-3526 MAP REFERENCE LATITUDE 46 28 N LONGITUDE 30 44 E

COUNTRY USSR PROVINCE

AREA NO	SUBJECT	SUBJECT	SUBJECT	SUBJECT	SUBJECT	SUBJECT	SUBJECT	SUBJECT	SUBJECT
A 250 N	ALA	C 26A	909						
O D E B	5 A		10 L K G			15 F R O M		20 C A B	
O T A G E	25		30 H A R B O R			35 T W D		40 V O Y	
E N N Y	45 Y		50 M O R E			(1) OCEAN GOING TUG			

ATLANT. PART 2 OF 9 PART PAN.

SEE CIA (7,30)

25X1A

DATE OF PHOTO	TYPE	QUALITY	CLASS	NO. OF CARDS
25 JAN 62	4	2	C	3

CLASSIFICATION CONF/NE/CO CAPTIONED BY PLW

REF ID: A600401320045-1

PHOTO NO. 60551726 LOT NO. R-3526 MAP REFERENCE 46 23 W LONGITUDE 30 44 E

COUNTRY VIETNAM PROVINCE

AREA NO	SUBJECT	SUBJECT	SUBJECT	SUBJECT	SUBJECT	SUBJECT	SUBJECT	SUBJECT
A 250 N	988	ALA	AL9	302	989	980	981	
0 D E 3 3 A			L E G		F B 0 M		C A B	20
0 T A G E		H A 2	13 0 2		T W D		V O Y	40
E N N Y		M O E E			(2) HARBOR CRAFT,			

(3) MOTOR VEHICLES ON VOYENNYX ISLE (5) NAVAL VESSELS IN PRATIQUE HARBOR, INCLUDING TWO T-43-CLASS RADAR PICKET VESSELS WITH BIG NET RADAR. PART 3 OF 9 PART PAN. SEE CIA (3, 7, 19, 23, 30)

DATE OF PHOTO	TYPE	QUALITY	CLASS	NO. OF CARDS
25 JAN 62	1	2	C	6

CLASSIFICATION CONFIDENTIAL CAPTIONED BY PLW

78-05867A000401320045-1

PHOTO NO. 853737 LOT NO. R-3526 MAP REFERENCE LATITUDE 46 28 N LONGITUDE 30 44 E

COUNTRY PROVINCE

21882
AREA NO A 250 N SUBJECT ALS 989 9 BC AL9 ALA
O D E S 5 A L K G FR O M C A B 20
O T A S E 25 H A R B O R T W D V O Y 40
E N N V Y 45 M O L E (3) MOTOR VEHICLES

ON VOYENNY MOLE (4) ~~EMERGENCY~~ (ARMO) - PASSENGER
VESSEL BELODIYON. PART 4 OF 9 PART PAN.
SEE CIA (7, 19, 30)

25X1A

DATE OF PHOTO	TYPE	QUALITY	CLASS	NO. OF CARDS
25 JAN	62	4	2 C	5 3
CLASSIFICATION COMINF/CC				CAPTIONED BY VLW



REF ID: A6667A000401320045-1

PHOTO NO. ~~853732~~ 853732 LOT NO. R-3526 MAP REFERENCE LATITUDE 46 28 N LONGITUDE 30 44 E

COUNTRY USSR PROVINCE

AREA NO	SUBJECT	SUBJECT	SUBJECT	SUBJECT	SUBJECT	SUBJECT	SUBJECT	SUBJECT
A 250 N	9B9	9BC	AL9	ALA				
O O E 3	5 8 A		10 L K G		15 F R O M		20 C A B	
O T A G E	25	H A R B O R	30		35 T W D		40 V O Y	
E N N V Y	45	M O L E	50		(3) MOTOR VEHICLES			

ON VOYENNY MOLE. PART 5 OF 9 PART PAN.

SEE CIA _____

(7, 19, 30)

25X1A

DATE OF PHOTO	TYPE	QUALITY	CLASS	NO. OF CARDS
25 JAN 62	4	2	C	4

CLASSIFICATION CONF/NF/CC CAPTIONED BY ULW



78-05867A000401320045-1

PHOTO NO.	853739	LOT NO.	K-03526	MAP REFERENCE		LATITUDE	46 28 N	LONGITUDE	30 46 E
COUNTRY	USSR								
PROVINCE									
AREA NO.	A 250 N	SUBJECT	ALA	SUBJECT	AL9	SUBJECT	9B9	SUBJECT	9B C
	O D E 3 3 11				L E G		F E 15		C 11 20
	O T A E 25		H N E		B O L		T W D 35		V O Y 40
	E N N V 45		M O L E						(6) PASSENGER VESSEL
<p>ABKHAZIYA (1) WAREHOUSE (3) MOTOR VEHICLES ON VOYENNY MOLE. PART 6 OF 9 PART PAN. SEE CID _____ (7, 19, 30)</p>									

25X1A

DATE OF PHOTO	TYPE	QUALITY	CLASS	NO. OF CARDS
25 JAN 62	4	2	C	4
CLASSIFICATION				CAPTIONED BY
CONF/NE/CC				ULW

05867A000401320045-1

PHOTO NO. 853740 LOT NO. R-3526 MAP REFERENCE LATITUDE 46 28 N LONGITUDE 30 44E

COUNTRY USSR PROVINCE

AREA NO	SUBJECT	SUBJECT	SUBJECT	SUBJECT	SUBJECT	SUBJECT	SUBJECT	SUBJECT
A	250 N	ALA	AL9	AL6	AL4			
	O D E B	S A		L K G		FR O M		C A B
	O T A G E			H A R B O R		T W D		V O Y
	E N N Y	Y		M O L E		(8) MERCHANT MARINE		

TRAINING VESSEL GORIZONT (7) PASSENGER VESSEL GRUZIYA. PART 7 OF 9 PART PAN. SEE CIA

(30)

25X1A

DATE OF PHOTO	TYPE	QUALITY	CLASS	NO. OF CARDS
25 JAN 62	H	2	C	4

CLASSIFICATION CONFIDENTIAL CAPTIONED BY VLW

PHOTO NO. 853741 LOT NO. R-3526 MAP REFERENCE LATITUDE 46 28 N LONGITUDE 30 44E

COUNTRY	USSR							
AREA NO	A 250 N		SUBJECT ALA AL9 AL4		SUBJECT		SUBJECT	
	O D E B		L K G		F R O M		C A B	
	O T A G E		H A R B O R		T W D		V O Y	
	E N N Y Y		M O L E		(11) WAREHOUSE (9)			

NON-SOVIET MERCHANT VESSEL. PART 8 OF 9
 PART PAN. SEE CIA (30)

25X1A

DATE OF PHOTO	TYPE	QUALITY	CLASS	NO. OF CARDS
15 JAN 62	H	2	C	3

CLASSIFICATION CONF/NE/CC CAPTIONED BY VLW

78-05867A000401320045-1

PHOTO NO. 853712 LOT NO. R-3526 MAP REFERENCE _____ LATITUDE 46 28 N LONGITUDE 30 44 E

COUNTRY USSR PROVINCE _____

AREA NO	SUBJECT	SUBJECT	SUBJECT	SUBJECT	SUBJECT	SUBJECT	SUBJECT	SUBJECT
<u>A</u>	<u>250 N</u>	<u>AL9</u>	<u>ALA</u>	<u>AL6</u>				
	<u>0 D E Z</u>	<u>5 8 A</u>		<u>10 L K G</u>		<u>15 F R O W</u>		<u>20 C A B</u>
	<u>0 T A G E</u>		<u>30 H A R B O R</u>		<u>35 T W D</u>			<u>40 V O Y</u>
	<u>E N N V Y</u>	<u>45 Y</u>	<u>50 M O L E</u>		<u>(10) PASSENGER VESSEL</u>			
<u>RUS (12) BREAKWATER PART 9 OF 9 PART</u>								
<u>PAN. SEE CIA _____ (30)</u>								

25X1A



DATE OF PHOTO	TYPE	QUALITY	CLASS	NO. OF CARDS
<u>15 JAN</u>	<u>62</u>	<u>H</u>	<u>2</u>	<u>3</u>
CLASSIFICATION <u>CONF/NE/CL</u>				CAPTIONED BY <u>VLW</u>

05867A000401320045-1

PHOTO NO. 853743	LOT NO. R3475	MAP REFERENCE C	LATITUDE 4841N	LONGITUDE 1832E
COUNTRY Czechoslovakia	PROVINCE SLOVAKIA			
AREA NO. 327M	SUBJECT NEG	SUBJECT CZE	SUBJECT	SUBJECT
5	10	15	20	
Z E M I A N S K E	K O B T O L A N Y			
25	30	35	40	
P O R O B E T O N	B L D G	M T L P		
45	50			
A L A N T				

Interior view - The warehouse for clay materials
at Zemiansky Kostolek, Slovakia (20)

DATE OF PHOTO	TYPE	QUALITY	CLASS	NO. OF CARDS	SOURCE OF PHOTOGRAPH
	1	2	4	2	Vojtech Svecik, 20 April 68
CLASSIFICATION	One		CAPTIONED BY	P3 Top	

REF ID: A65867A000401320045-1

PHOTO NO. 853744	LOT NO. R3475	MAP REFERENCE C	LATITUDE 4914 N	LONGITUDE 1838 E
COUNTRY Czechoslovakia	PROVINCE SLOVAKIA			
AREA NO. 327M	SUBJECT A60	SUBJECT A4C	SUBJECT A4V	SUBJECT
	5		10	15
H R	i c o V		H Y D R O E L E C T R I	20
	25		30	35
C D A M	u e.			40
	45		50	

The Hydro elec dam at Hricov,

(17)

DATE OF PHOTO	TYPE	QUALITY	CLASS	NO. OF CARDS	SOURCE OF PHOTOGRAPH
	4	2	4	3	Vystrava Socialism, 22 April
CLASSIFICATION	CAPTIONED BY				
ono	[Signature]				[Ps-top]

PHOTO 853745 LOT NO. R3475 MAP REFERENCE C LATITUDE 48°42' N LONGITUDE 21°15' E

COUNTRY	Czechoslovakia								PROVINCE	SLOVAKIA											
AREA NO.	3274		SUBJECT	AAF		SUBJECT			SUBJECT			SUBJECT			SUBJECT			SUBJECT			
	K	o	s	i	c	e			v	y	c	h	o	d	o	s		l	o	v	e
	n	s	k	y	c	h			z	e	l	e	z	i	a	r	n	e			

View of ~~the~~ *východoslovenských železniční* - near Košice
Slovakia

DATE OF PHOTO		TYPE	42	QUALITY		CLASS	41	NO. OF CARDS	1	SOURCE OF PHOTOGRAPH	Vystava Bratislava 11 May 67
CLASSIFICATION			ono			CAPTIONED BY	R				

REF ID: A6667A000401320045-1

PHOTO NO. 853746	LOT NO. A2475	MAP REFERENCE C	LATITUDE 48 09 N	LONGITUDE 17 07 E
COUNTRY Czechoslovakia	PROVINCE SLOVAKIA			
AREA NO. 327M	SUBJECT APC	SUBJECT APD	SUBJECT AGF	SUBJECT
B	15	10	15	20
R	5	10	15	20
A	25	30	35	40
P	45	50		
BRATISLAVA KOUROMALT PLANT [A 8 5 E M B L Y]				

Crasy line in Kouromalt plt Bratislava

DATE OF PHOTO	TYPE	QUALITY	CLASS	NO. OF CARDS	SOURCE OF PHOTOGRAPH
	1 2		4	3	Zaplatarba socializmus 25 May 61 [P3-top left]
CLASSIFICATION	Ond				CAPTIONED BY

FORMA NO. 1 Am 56

05867A000401320045-1

PHOTO NO. 853747		LOT NO. R3475		MAP REFERENCE C		LATITUDE 48 38 N		LONGITUDE 18 23 E	
COUNTRY Czechoslovakia			PROVINCE SLOVAKIA						
AREA NO. 327M		SUBJECT C32	SUBJECT	SUBJECT	SUBJECT	SUBJECT	SUBJECT	SUBJECT	SUBJECT
PART 5		12	AN	10	KE	15	NE	W	20
RTM		25	ENT	30	S.	35			40
		45		50					

Pan view Partizanske, Slovakia
 (new bldgs, background)

DATE OF PHOTO		TYPE	QUALITY	CLASS	NO. OF CARDS	SOURCE OF PHOTOGRAPH			
		42	4	1	7	Vystavba Socializmu			
		One	CAPTURED BY	D	25 May 61	[18-60 left]			

REF ID: A65867A000401320045-1

PHOTO NO. 853748	LOT NO. R 3475	MAP REFERENCE C	LATITUDE 4908 N	LONGITUDE 1905 E
COUNTRY Czechoslovakia	PROVINCE SLOVAKIA			
AREA NO. 327M	SUBJECT A4C	SUBJECT A4L	SUBJECT D36	SUBJECT
K R I A E L	A N		[V I E W	O F R I
V E R	D A D			

The highest Cascades of the Horn River cascade line - the Kopalany River section, Slovakia

(17.29)

DATE OF PHOTO	TYPE	QUALITY	CLASS	NO. OF CARDS	SOURCE OF PHOTOGRAPH
	7	2	4	3	Vystava Socializmusu, 5 June 61
CLASSIFICATION	CAPTIONED BY				
	oro				[Signature]

REF ID: A65867A000401320045-1

PHOTO NO. 853749	LOT NO. R 3475	MAP REFERENCE C	LATITUDE 4819 N	LONGITUDE 1914 E
COUNTRY Czechoslovakia	PROVINCE SLOVAKIA			
AREA NO. 327M	SUBJECT D 26	SUBJECT AL7	SUBJECT	SUBJECT
	5	(N M)	10	15
	25		30	35
	45		50	20
				40

The Canal on the Vah river near Suchin, Slovakia

DATE OF PHOTO	TYPE	QUALITY	CLASS	NO. OF CARDS	SOURCE OF PHOTOGRAPH
	4	2	4	2	Vystraba Bratislava
CLASSIFICATION	0200		CAPTIONED BY		8 June 67 (Pr-top)

REF ID: A667A000401320045-1

PHOTO NO. 853750	LOT NO. P 3475	MAP REFERENCE N16	LATITUDE 4915 N	LONGITUDE 1730 E
COUNTRY Czechoslovakia	PROVINCE MORAVIA-SILESIA			
AREA NO. 327M	SUBJECT AFC	SUBJECT RFD	SUBJECT	SUBJECT
T L U M	5 A C	10 O V	15 M	20 K I R O V
W O R K	25	30	35	40 S I H O
	45	50		

Interview with the S. M. Kirov aka,
T. Lumačov, Slovaki

DATE OF PHOTO	TYPE	QUALITY	CLASS	NO. OF CARDS	SOURCE OF PHOTOGRAPH
	1	2	4	2	(21) <i>Svetlana Socialism</i> 8 June 61 (6-top)
CLASSIFICATION	CAPTURED BY				
	Oro				

REF ID: A6676-05867A000401320045-1

PHOTO NO. 853751	LOT NO. R 3475	MAP REFERENCE C	LATITUDE 49 12 N	LONGITUDE 18 30 E
COUNTRY Czechoslovakia	PROVINCE SLOVAKIA			
AREA NO. 327M	SUBJECT A4B	SUBJECT A4A	SUBJECT A60	
M I K	5	10	15	20
H Y D R O	25	30	35	40
P L A N T	45	50		

The hydro electric plant under construction in Mikšov, Slovakia

DATE OF PHOTO	TYPE	QUALITY	CLASS	NO. OF CARDS (17)	SOURCE OF PHOTOGRAPH
	4	2	4	3	Hydroelectric Plant, Mikšov
CLASSIFICATION	one			CAPTIONED BY	22 Jan 61 (P3-top)

REF ID: A65867A000401320045-1

PHOTO NO. 853752	LOT NO. R3475	MAP REFERENCE C	LATITUDE 4950 N	LONGITUDE 1817 E
COUNTRY Czecho-slovakia	PROVINCE MORAVIA-SILEZIA			
AREA NO 227M	SUBJECT A60	SUBJECT A99	SUBJECT	SUBJECT
	5	10	15	20
O F T R A V A		N E W	C O N S T R U	
	25	30	35	40
C T I O N	A T	K	G O T T W A L D	
	45	50		
M E T A L L	"	R G I C A L	COMBINE, VITKOVICE	

New Cons. at the Vitkovice (Ostrava) CSR
 Clement Gottwald metal Comb.

DATE OF PHOTO	TYPE 4	QUALITY 2	CLASS 4	NO. OF CARDS 2	SOURCE OF PHOTOGRAPH Vlastarova Prochazka 59 June 62 (P-top)
CLASSIFICATION	One				CAPTURED BY [Signature]

REF ID: A65867A000401320045-1

PHOTO NO. 853753	LOT NO. R3475	M/P REFERENCE C	LATITUDE 4914 N	LONGITUDE 1838 E
COUNTRY Czechoslovakia	PROVINCE SLOVAKIA			
AREA NO. 321M	SUBJECT A40	SUBJECT A4Q	SUBJECT AdM	SUBJECT
11 R	5	10	15	20
I C O U		W I T C H		A R D
7	25	30	35	40
P O W E R		P L A N T		
	45	50		

1st turbine at the hydro elec whs -
Hričov, CSR

DATE OF PHOTO	TYPE	QUALITY	CLASS	NO. OF CARDS	SOURCE OF PHOTOGRAPH
	42	4	3	(17)	Vystava Bratislava 6 Jul 61
CLASSIFICATION	Duo		CAPTIONED BY		[Signature]

REF ID: A605867A000401320045-1

PHOTO NO.	853754	LOT NO.	R 3475	MAP REFERENCE	C	LATITUDE	4950 N	LONGITUDE	1817 E
COUNTRY	Czechoslovakia	PROVINCE	MORAVIA-SILEZIA						
AREA NO.	227M	SUBJECT	A3D	SUBJECT	A99				
	0	5	10	15	20				
	Y	25	30	35	40				
	L	45	50						

Cakes left at the Klement Pastoral
 chapel Court, Ostrava, CSR

DATE OF PHOTO	TYPE	QUALITY	CLASS	NO. OF CARDS	SOURCE OF PHOTOGRAPH
	4	2	4	2	Vystava, Brno 6, 3 Jul 61 (Pr - but not)
CLASSIFICATION	one		CAPTIONED BY <i>[Signature]</i>		

SIARDF 78-05867A000401320045-1

PHOTO NO. 853755	LOT NO. R3475	MAP REFERENCE N16	LATITUDE 4907N	LONGITUDE 2022E
COUNTRY Czechoslovakia	PROVINCE SLOVAKIA			
AREA NO. 327M	SUBJECT C26	SUBJECT A42	SUBJECT	SUBJECT
V E L K A	5	L O M N I C A	10	F O O D
W A R E H O U S E	25		30	
	45		50	

New storage (food stuff) bldg in Velky Lomnice,

(7.4)

DATE OF PHOTO	TYPE 4	QUALITY ✓	CLASS 4	NO. OF CARDS 2	SOURCE OF PHOTOGRAPH Vystava Socializmus, 3 Aug 61
CLASSIFICATION ONS	CAPTIONED BY [Signature]				[Signature]

REF ID: A6667A000401320045-1

PHOTO NO.	853756	LOT NO.	R2475	MAP REFERENCE	e	LATITUDE	4913 N	LONGITUDE	1844 E
COUNTRY	Czechoslovakia			PROVINCE	SLOVAKIA				
AREA NO.	3474	SUBJECT	C32	SUBJECT	C32	SUBJECT		SUBJECT	
	Z	1	6	1	N	A			
	T	1							

New housing Zilina, CSR

DATE OF PHOTO		TYPE	42	QUALITY	4	CLASS	2	NO. OF CARDS	7	SOURCE OF PHOTOGRAPH	Wystarba Bratislava
CLASSIFICATION			one								3/ang 61
											(P6-bet)

REF ID: A65867A000401320045-1

PHOTO NO. 853757	LOT NO. R 2475	MAP REFERENCE C	LATITUDE 4240 N	LONGITUDE 23 18 E
COUNTRY BULGARIA	PROVINCE SOFIA			
AREA NO. 3120M	SUBJECT AG 2	SUBJECT AG D	SUBJECT	SUBJECT
	5	10	15	20
	25	30	35	40
	45	50		

Interior view the Rubber factory
Jiri Dimitroff, Sofia, Bul

DATE OF PHOTO	TYPE	QUALITY	CLASS	NO. OF CARDS	SOURCE OF PHOTOGRAPH
	1	2	4	2	(25) Vapteski Joziljine 7 Sept 61 [P-61]
CLASSIFICATION				CAPTIONED BY	
One				[Signature]	

CIA-RDP78-05867A000401320045-1

PHOTO NO. 853758	LOT NO. R3475	MAP REFERENCE C	LATITUDE 50 21 N	LONGITUDE 14 29 E
COUNTRY Czechoslovakia	PROVINCE Bohemia			
AREA NO. 127M	SUBJECT R4F	SUBJECT	SUBJECT	SUBJECT
M E L N I K	5	T H E R M O	15	E L E C T R
I C P O W E R	25	P L A N T	35	
	45		50	

The 6th & final turbine at the Melnik
Hydro electric, Melnik CSR

DATE OF PHOTO	TYPE	QUALITY	CLASS	NO. OF CARDS (17)	SOURCE OF PHOTOGRAPH
	4	2	4	1	Vojtech Socialism, 5 Oct 61
CLASSIFICATION	Duo		CAPTIONED BY [Signature]		[Signature]

CHARDT 78-05867A000401320045-1

PHOTO NO. 853759	LOT NO. R3475	MAP REFERENCE C	LATITUDE 48°29'N	LONGITUDE 17°07'E
COUNTRY CZECHOSLOVAKIA	PROVINCE SLOVAKIA			
AREA NO. 322M	SUBJECT A06	SUBJECT A07	SUBJECT A05	
B R A T S L A V A	5 I L C L A V A	10 (N E)	15 B L O U N	20
A F T	25 O I L	30 R E F I N E R Y	35	40
	45	50		

Left
Laying pipelines for pipeline (oil) Bratislava

DATE OF PHOTO	TYPE	QUALITY	CLASS	NO. OF CARDS (16)	SOURCE OF PHOTOGRAPH Vojtech Arizym, 12 Oct 61
	4	2	4	3	
CLASSIFICATION	OHO		CAPTIONED BY [Signature]		

REF ID: A65867A000401320045-1

PHOTO NO. 853760	LOT NO. R375	MAP REFERENCE C	LATITUDE 4809N	LONGITUDE 1753E
COUNTRY Czechoslovakia	PROVINCE SLOVAKIA			
AREA NO 327M	SUBJECT ADJ	SUBJECT ADN	SUBJECT	SUBJECT
	5		10	15
			30	35
	25		40	
			50	
	45			

Right
The Nitrogen fert pnt ab Sal, Slovakia

DATE OF PHOTO	TYPE	QUALITY	CLASS	NO. OF CARDS (15)	SOURCE OF PHOTOGRAPH
	4	2	4	2	Vyhnaba Socialistique, 12 Oct 61
CLASSIFICATION	020		CAPTIONED BY		(Party photo)

REF ID: A600401320045-1

PHOTO NO.	853761	LOT NO.	R 2475	MAP REFERENCE	C	LATITUDE	4817N	LONGITUDE	1744E
COUNTRY	Czechoslovakia	PROVINCE	SLOVAKIA						
AREA NO.	327M	SUBJECT	ASO	SUBJECT	AMM	SUBJECT		SUBJECT	

The nickel pl. at Serec, Slovakia
under construction

DATE OF PHOTO	TYPE	QUALITY	CLASS	NO. OF CARDS	SOURCE OF PHOTOGRAPH
	42	4	2	(13)	VYSTAVBA Socializmu, 12 Oct 61.
CLASSIFICATION	ono		CAPTIONED BY	(P8-bulldog)	

5867A000401320045-1

PHOTO NO.	853762	LOT NO.	R 3475	MAP REFERENCE	C	LATITUDE	48°09' N	LONGITUDE	17°07' E
COUNTRY	Czechoslovakia		PROVINCE	SLOVAKIA					
AREA NO.	327M	SUBJECT	A 06	SUBJECT		SUBJECT		SUBJECT	
		5	B R A T I S L A V A	10	(W 4)		15	L O V N	20
		25	A F T R E F I N E R Y	30			35		40
		45		50					

The Slovnaft refinery, Bratislava

(14)

DATE OF PHOTO		TYPE	4	QUALITY	2	CLASS	4	NO. OF CARDS	1	SOURCE OF PHOTOGRAPH	Varstava socialisticka
CLASSIFICATION	ono		CAPTIONED BY		R		(Pr. W. King)				
										19 Nov-61	

13-05867A000401320045-1

PHOTO NO. 853763 LOT NO. R-3600 MAP REFERENCE LATITUDE 44 43 N LONGITUDE 37 47 E

COUNTRY VIETN PROVINCE

AREA NO D 349 N SUBJECT AL9 SUBJ SCU SUBJECT IY SK SUBJECT KI ROU SUBJECT 20
NO VO R O B I Y S K SUBJECT 15
CL A B B C R U I B E R, P E N D. SUBJECT 40
O S O 2 AT ANCHOR IN THE SUBJECT 50

ROADSTEAD.

(3,30)

25X1A

DATE OF PHOTO	TYPE	QUALITY	CLASS	NO. OF CARDS
3 JUNE 62	H	2	B	2

CLASSIFICATION: SECRET CAPTIONED BY: VLW



78-05867A000401320045-1

PHOTO NO. 853764 LOT NO. R-3600 MAP REFERENCE LATITUDE 44 43 N LONGITUDE 37 47 E

COUNTRY USSR PROVINCE AREA NO D 249 N SUBJECT AL9 300 SUBJECT IYB K SUBJECT KIROV 20 SUBJECT CLAB 5 CRUISE, PEND. 40 SUBJECT O 502 30 AT ANCHOR IN THE

ROADSTEAD.

(3, 30)

25X1A

DATE OF PHOTO	TYPE	QUALITY	CLASS	NO. OF CARDS
3 JUNE 62	H	2	B	2

CLASSIFICATION BLUE/CC CAPTIONED BY VLV

05867A000401320045-1

PHOTO NO. 853765

LOT NO. R-3600

MAP REFERENCE

LATITUDE 14 43 N

LONGITUDE 37 47 E

COUNTRY

7122R

PROVINCE

AREA NO

D 249 N

SUBJECT

AL9

SUBJECT

300

SUBJECT

10 I V I K

SUBJECT

SUBJECT

SUBJECT

15 K I R O V

SUBJECT

SUBJECT

20

N O U O R O S I

SUBJECT

5

SUBJECT

25

SUBJECT

30 C R U I S E R

SUBJECT

SUBJECT

SUBJECT

35 P E N D N

SUBJECT

SUBJECT

40

O, 50 2,

SUBJECT

45

SUBJECT

50

SUBJECT

SUBJECT

SUBJECT

OF ANCHOR IN THE

ROADSTEAD.

(3, 30)

25X1A

DATE OF PHOTO

TYPE

QUALITY

CLASS

NO. OF CARDS

3 JUNE 6 2 4 2 B 2

CAPTIONED BY

V L W

FORM 1 Jan 56

Approved for Release 2000/04/27 ANALYSIS REPORT CIA-RDP78-05867A000401320045-1

GPO 916791

704 16-05867A000401320045-1

PHOTO NO.	853766	LOT NO.	R-3600	MAP REFERENCE		LATITUDE	44 43 N	LONGITUDE	37 47E
COUNTRY	7139R								
AREA NO	D 249 N	SUBJECT	AL9	SUBJECT	300	SUBJECT		SUBJECT	
	N O I V O	5	R O	10	\$ \$ I Y \$ K		13	K I R O V	20
	C L A S S	25	B	30	C R A I S E		35	P E N D.	40
	50	45	2						

AT ANCHOR IN THE ROADSTEAD.

(3, 30)

25X1A

DATE OF PHOTO	TYPE	QUALITY	CLASS	NO. OF CARDS
3 JUNE	6 2	4	2	2

CLASSIFICATION: *S/NELCC*
 CAPTIONED BY: *VW*

REF ID: A600401320045-1

PHOTO NO. 853767 LOT NO. R-3600 MAP REFERENCE LATITUDE 44 43 N LONGITUDE 37 47E

COUNTRY 7188R PROVINCE

AREA NO	SUBJECT	SUBJECT	SUBJECT	SUBJECT	SUBJECT	SUBJECT	SUBJECT	SUBJECT
D 249 N	AL9	300						
N O V O	R O	\$ \$	I Y	\$ K			K I R O V	
C L A S S							P E N D.	N
O. 502,								

AT ANCHOR IN THE ROADSTEAD

(3,30)

25X1A

DATE OF PHOTO	TYPE	QUALITY	CLASS	NO. OF CARDS
3 JUNE	6 2 4	2	B	2

CLASSIFICATION SINE/KC CAPTIONED BY VLV

05867A000401320045-1

PHOTO NO. 853768		LOT NO. P-3599		MAP REFERENCE		LATITUDE 59 59 N		LONGITUDE 29 45 E	
COUNTRY USSR				PROVINCE					
AREA NO. B 153 N		SUBJECT ALA	SUBJECT ALA	SUBJECT 30W	SUBJECT	SUBJECT	SUBJECT	SUBJECT	SUBJECT
K R O N		S H T A D T		J U B M A R I N		15		20	
B A R I N		M - V - C L A B S		J U B M		35		40	
A R I N E								OUTBOARD OF	
THREE Q-CLASS SUBMARINES, ON SHORE IN BKG,									
A M-TT-CLASS SUBMARINE									
(3,20)									
25X1A									
DATE OF PHOTO		TYPE	QUALITY	CLASS	NO. OF CARDS				
19 JUNE 62		4	2	B	3				
CLASSIFICATION				CAPTIONED BY					
S/NF/CC				ULW					


REF ID: A605867A000401320045-1

PHOTO NO. 853769 LOT NO. R-3599 MAP REFERENCE LATITUDE 59 59N LONGITUDE 29 45E

COUNTRY	PROVINCE	SUBJECT	SUBJECT	SUBJECT	SUBJECT	SUBJECT	SUBJECT	SUBJECT	SUBJECT
USSR		ALA	AL9	3CW					
AREA NO. B 153N		5	10			15			20
KRON		25	30			35			40
EAA		45	50						
SHITADT SUBMARIN W-CLASB SUB NOS 662, 685, 664, 657, 677, & 2-CLASS SUBMARINE, PEND. NO. 161. (3, 30)									

SUBMARINES

25X1A



DATE OF PHOTO	TYPE	QUALITY	CLASS	NO. OF CARDS
14 JUNE 62	4	2	B	3
CLASSIFICATION S/NE/CO				CAPTIONED BY ULW

REF ID: A65867A000401320045-1

PHOTO NO. 853770 LOT NO. R-3599 MAP REFERENCE LATITUDE 59 59 N LONGITUDE 29 45 E

COUNTRY USSR PROVINCE

AREA NO	SUBJECT	SUBJECT	SUBJECT	SUBJECT	SUBJECT	SUBJECT	SUBJECT	SUBJECT
B 153 N	FLA	RL9	30W					
K R O N	S H T	A O T				J U B M A R I N		
E B A S I N						W - C L A S S		S U B
P E N D.		N O S				6 6 2, 6 2 5, 6 6 4, 6 5 7, 6 7 7,		

2-CLASS SUBMARINE, PEND. NO. 161.

(3, 30)

SUBMARINES

25X1A

DATE OF PHOTO	TYPE	QUALITY	CLASS	NO. OF CARDS
19 JUNE 62	4	2	B	3

CLASSIFICATION: B/NE/CO CAPTIONED BY: ULW

05867A000401320045-1

PHOTO NO. 853771		LOT NO. R. 3599		MAP REFERENCE		LATITUDE 59 59 N		LONGITUDE 29 WSE	
COUNTRY YDSBR				PROVINCE					
AREA NO. B 153 N	SUBJECT 300	SUBJECT ALA	SUBJECT AL9	SUBJECT	SUBJECT	SUBJECT	SUBJECT	SUBJECT	SUBJECT
K R O N	S H T A D T	SUBMARINE							
E B A S , N :	OTLICH NYV - CL								
A S S DESTROYER, PEND. No. 86.									
(3,30)									
25X1A									

DATE OF PHOTO	TYPE	QUALITY	CLASS	NO. OF CARDS
19 JUNE 62	4	2	B	3
CLASSIFICATION J/NE/CC				CAPTIONED BY ULLW



05867A000401320045-1

PHOTO NO. 853772 LOT NO. R-3599 MAP REFERENCE LATITUDE 59 59 N LONGITUDE 29 45 E

COUNTRY	USSR									
AREA NO	B 153 N		ALA		AL9		JCD		PHC	
	K R O N		H T A D T		C E N T R A L		B A S I N E		T W O	
	B S		D E S T R O Y E R		S		S		T H E W H A L E	

FACTORY SHIP YURIY DOLGORUKIY.

25X1A

DATE OF PHOTO	TYPE	QUALITY	CLASS	NO. OF CARDS
19 JUNE	6	2	4	2
				0

CAPTIONED BY UUV

REF ID: A6867A000401320045-1

PHOTO NO. 853773	LOT NO. R-3597	MAP REFERENCE	LATITUDE 59 59 N	LONGITUDE 29 45 E
COUNTRY USSR	PROVINCE			
AREA NO. B 153 N	SUBJECT ALA	SUBJECT AL9	SUBJECT 3CD	SUBJECT AHC
K R C N	5	3	10	C E N T R A L
B A S I N	25	T W O	30	B K O R Y Y - C I A
59	45	D E S T R O Y E R	50	& THE WHOLE
FACTORY SHIP YURII DOLGORUKII.				

25X1A

DATE OF PHOTO	TYPE	QUALITY	CLASS	NO. OF CARDS
14 JUNE	6	2	4	2
CLASSIFICATION BLUE/CC				CAPTIONED BY UWW

05867A000401320045-1

PHOTO NO. 853774 LOT NO. R-3599 MAP REFERENCE LATITUDE 59 59 N LONGITUDE 29 45 E

COUNTRY USSR PROVINCE

AREA NO B153 N SUBJECT ALA SUBJECT AL9 SUBJECT 3CD SUBJECT 320 SUBJECT SUBJECT SUBJECT SUBJECT

KRONENSHADOT CENTRAL

BASIN KRUPNY - CLASB

G.M. DESTROYER, PEND. NO. 251.

Guided Missile

(3,30)

25X1A

DATE OF PHOTO	TYPE	QUALITY	CLASS	NO. OF CARDS
19 JUNE 62	4	2	B	4

CLASSIFICATION B/NF/CC CAPTIONED BY ULW

05867A000401320045-1

PHOTO NO. 853775 LOT NO. R-3599 MAP REFERENCE LATITUDE 59 59 N LONGITUDE 29 45 E

COUNTRY CUBA PROVINCE

AREA NO	SUBJECT	SUBJECT	SUBJECT	SUBJECT	SUBJECT	SUBJECT	SUBJECT	SUBJECT
B153 N	AL9	AL9	300	320				
K R O N	3	H	T	A	D	T	C	E
B	A	S	I	N	K	R	U	P
G	M	D	E	S	T	R	O	V

CENTRAL CLAS 8
 G.M. DESTROYER, PEND. NO. 251.
 GUIDED MISSILE
 (3,30)

25X1A

DATE OF PHOTO	TYPE	QUALITY	CLASS	NO. OF CARDS
19 JUNE 62	4	2	B	4

CLASSIFICATION: B/NF/CC CAPTIONED BY: ULW

REF ID: A600401320045-1

PHOTO NO. 853776		LOT NO. R-3593		MAP REFERENCE		LATITUDE 59 59 N		LONGITUDE 29 45 E	
COUNTRY USSR				PROVINCE					
AREA NO. 8152 N	SUBJECT 1120	SUBJECT 1119	SUBJECT 320	SUBJECT 326	SUBJECT	SUBJECT	SUBJECT	SUBJECT	20
K R C N	2	H T A D T	10		C E N T R A L	15			40
B A B I N	25	K E U P N V Y	30		- C L A S S	35			
G. M.	45	A E S T I M A T E R	50						
<p>Guided Missile</p> <p>(2,30)</p> <p>25X1A</p>									
DATE OF PHOTO		TYPE	QUALITY	CLASS	NO. OF CARDS				
19 June 62		U	2	B	4				
CLASSIFICATION				CAPTURED BY					
SECRET				U.S.W.					

05867A000401320045-1

PHOTO NO 853777 LOT NO R-3599 MAP REFERENCE LATITUDE 59 59 N LONGITUDE 29 45E

COUNTRY USSR PRO-TOICE

AREA NO	SUBJECT	SUBJECT	SUBJECT	SUBJECT	SUBJECT	SUBJECT	SUBJECT	SUBJECT
B 153 N	ALA	AL9	30D	326				
KRON	HTA	DT			CENTRAL			
BABIN	KRU	PNV	Y		CLAS			
G.M.	DESTROYER							

GUIDED MISSILE

(3,30)

25X1A

DATE OF PHOTO	TYPE	QUALITY	CLASS	NO. OF CARDS
19 JUNE 62	4	2	B	4

CLASSIFICATION: UNCLAS CAPTIONED BY: ULW

05867A000401320045-1

PHOTO NO. 853778	LOT NO. R-3599	MAP REFERENCE	LATITUDE 59 59 N	LONGITUDE 29 45 E
COUNTRY YUSSR	PROVINCE			
AREA NO. B 153 N	SUBJECT ALA	SUBJECT AL9	SUBJECT 3CD	SUBJECT 326
K R O N	H T A	D T	C E N T R A L	20
B A B I N	K R U P N V Y	- C L A S S	35	40
G. M.	D E S T R O Y E R	PEND. NO. 251.		
GUIDED MISSILE				
(3,30)				
25X1A				
DATE OF PHOTO	TYPE	QUALITY	CLASS	NO. OF CARDS
19 JUNE	G 2	H	2	B 4
CLASSIFICATION	CAPTIONED BY			
SECRET	VLW			

GPO 918701

Approved For Release 2000/06/17 : CIA-RDP80-05867A000401320045-1

PHOTO ANALYSIS REPORT

05867A000401320045-1

FORM NO. 178
1 Jun 56

05867A000401320045-1

PHOTO NO. 853779 LOT NO. R-5579 MAP REFERENCE LATTITUDE 29 59 N LONGITUDE 114 42 E

COUNTRY PROVINCE


AREA NO	SUBJECT	SUBJECT	SUBJECT	SUBJECT	SUBJECT	SUBJECT	SUBJECT	SUBJECT
B 103 N	229	229	300	326				
K R O N	5	H T A O T	10		C E N T R A L	15		20
D A B I N	25	K R N T V Y	30		- C L U S I	35		40
E. M	45	D E T C O V E R	50					

RECORD NUMBER 3301

25X1A

DATE OF PHOTO	TYPE	QUALITY	CLASS	NO. OF CARDS
17 June 52	2	H	2	2

CLASSIFICATION: *1/prop CC* CAPTIONED BY: *DLW*



78-05867A000401320045-1

PHOTO NO. 853780 LOT NO. R-3598 MAP REFERENCE LATITUDE 59 59 N LONGITUDE 29 45 E

COUNTRY USSR PROVINCE

AREA NO	SUBJECT	SUBJECT	SUBJECT	SUBJECT	SUBJECT	SUBJECT	SUBJECT	SUBJECT
B 153 N	ALA	AE9	30U					
K R O N	S H T A D T					T - 43 - C L A		
S S	M I N E S					W E E P E R		P E N D.
N O.	3 7 4							BERTHED ALONGSIDE

THE BREAKWATER OF WEST BASIN

(3, 30)

25X1A

DATE OF PHOTO	TYPE	QUALITY	CLASS	NO. OF CARDS
12 JUNE 62	4	2	B	3

CLASSIFICATION S/NF/CC CAPTIONED BY VLW

05867A000401320045-1

PHOTO NO. 853781		LOT NO. R-2598		MAP REFERENCE		LATITUDE 59 57 N		LONGITUDE 29 45 E	
COUNTRY				PROVINCE					
11222									
AREA NO	SUBJECT	SUBJECT	SUBJECT	SUBJECT	SUBJECT	SUBJECT	SUBJECT	SUBJECT	SUBJECT
B 153 N	AL9	ALA	3CCW						
K R O N	5	U I T A D	10			15	W - C L A B B		20
S U B M A R I N E	25	8	30			35	P E N D	N O \$.	40
6 6 2,	45	6 8 5,	50	6 5 7,			and 664 @		
SUBMARINE Basin									
3,30									
25X1A									

DATE OF PHOTO	TYPE	QUALITY	CLASS	NO. OF CARDS
12 June 62	4	2	B	3
CLASSIFICATION				CAPTIONED BY
t/nf/cc				U L W

05867A000401320045-1

PHOTO NO.	853782	LOT NO.	R-3598	MAP REFERENCE		LATITUDE	59 59 N	LONGITUDE	29 45 E
COUNTRY	USSR		PROVINCE						
AREA NO.	B 153 N	SUBJECT	AL9 ALA 30W	SUBJECT		SUBJECT		SUBJECT	
	K R O N	SUBJECT	H T A D T	SUBJECT		SUBJECT	W - C L A S S	SUBJECT	
	S U B M A R I N E S	SUBJECT	P E N D	SUBJECT		SUBJECT	N O S	SUBJECT	
	6 6 2	SUBJECT	6 8 5	SUBJECT	6 5 7	SUBJECT	6 6 4	SUBJECT	AND
		SUBJECT		SUBJECT		SUBJECT		SUBJECT	6 7 7
		SUBJECT		SUBJECT		SUBJECT		SUBJECT	2 - CLASS SUBMARINE, PEND NO. 161; AND
		SUBJECT		SUBJECT		SUBJECT		SUBJECT	A Q - CLASS SUBMARINE @ SUBMARINE BASIN.
		SUBJECT		SUBJECT		SUBJECT		SUBJECT	(3,30)

25X1A

DATE OF PHOTO	TYPE	QUALITY	CLASS	NO. OF CARDS
12 JUNE 62	4	2	B	3
CLASSIFICATION				CAPTIONED BY
S/NF/CC				V L W

05867A000401320045-1

PHOTO NO. 853783 LOT NO. R-3598 MAP REFERENCE LATITUDE 59 59 N LONGITUDE 29 45 E

COUNTRY USSR PROVINCE

AREA NO	SUBJECT	SUBJECT	SUBJECT	SUBJECT	SUBJECT	SUBJECT	SUBJECT	SUBJECT
B 153 N	ALA	AL9	BOO	302				
KRON	HTAD				POLUKHIN			
CLAS	AUXILIARY				VES			
SEL	PEND.				UTB-2; OTLICHNYK			

CLASS DESTROYER, PEND NO. 86; AND TWO YABTREP - CLASS AUXILIARY VESSELS @ SUBMARINE BOBIN (3,30)

25X1A

DATE OF PHOTO	TYPE	QUALITY	CLASS	NO. OF CARDS
12 JUNE 62	H	2	B	4
CLASSIFICATION				CAPTIONED BY
SECRET				ULW

78-05867A000401320045-1

PHOTO NO.	853784	LOT NO.	R-3598	MAP REFERENCE		LATITUDE	59 59 N	LONGITUDE	29 45 E
COUNTRY	2188R								
AREA NO	B 153 N	SUBJECT	AL9	SUBJECT	ALA	SUBJECT	3CD	SUBJECT	3C2
	K R O N S		H T A D T				O T L I C H N Y		
	Y - C L A S S						D E S T R O Y E R,		P E
	N D		N O.				86;		
TWO YASTREB - CLASS									
AUXILIARY VESSELS, INCLUDING PEND. NO. 08-28;									
3 90-2 - CLASS PATROL CRAFT, PEND NO. 41 @									
SUBMARINE BOBIN.									
(2,30)									

25X1A

DATE OF PHOTO	TYPE	QUALITY	CLASS	NO. OF CARDS
12 JUNE	624	2	B	5
CLASSIFICATION				CAPTIONED BY
BLUE/CC				UCW

05867A000401320045-1

PHOTO NO. 853785		LOT NO. 2-2570		MAP REFERENCE		LATITUDE 57 27 W		LONGITUDE 49 45 E	
COUNTRY				PROVINCE					
AREA NO. 123 N				SUBJECT ALA		SUBJECT AL9		SUBJECT 302	
K E B		N		H		A		D	
R E B		-		C L A		S S		A U X I L I A R Y	
V E		S S		E L S				INCLUDING PEND. NO.	
08-28		@		SUBMARINE		BASIN			
				(3,30)					

25X1A

DATE OF PHOTO	TYPE	QUALITY	CLASS	NO. OF CARDS
11 June 42	1	2	B	3

REF ID: A600401320045-1

PHOTO NO. 853786		LOT NO. R-3598		MAP REFERENCE		LATITUDE 59 59N		LONGITUDE 29 45E	
COUNTRY USSR				PROVINCE					
AREA NO. B 153 N	SUBJECT 300	SUBJECT 30U	SUBJECT 30V	SUBJECT ALA	SUBJECT AL9	SUBJECT	SUBJECT	SUBJECT	SUBJECT
KRONSTADT			THREE			M			
NEWSWEEPERS			KORYV-C			L			
ABB DESTROYER WITH SCAFFOLDED MAST, AND A KIROV-CLASS CRUISER, PENN No 958									
(330)									
25X1A									
DATE OF PHOTO		TYPE	QUALITY	CLASS	NO. OF CARDS				
12 JUNE 22		4	2	B	5				
CLASSIFICATION SECRET				CAPTIONED BY VLLW					

SIARDF 78-05867A000401320045-1

PHOTO NO. 853787 LOT NO. R-3598 MAP REFERENCE LATITUDE 59 59 N LONGITUDE 29 45 E

COUNTRY	USSR							PROVINCE										
AREA NO	B 153 N	SUBJECT	ALA	SUBJECT	AL9	SUBJECT	3CD	SUBJECT	3CC	SUBJECT		SUBJECT		SUBJECT		SUBJECT		
	K R O N		S H T A D T						T W O									
	Y Y - C		L A 8 8															

CRUISER, PENN. NO. 958 @ CENTRAL BASIN.
PART 1 OF 2 PART PAN. SEE CIA

(5,30)

25X1A

DATE OF PHOTO	TYPE	QUALITY	CLASS	NO. OF CARDS
12 JUNE 62	4	2	B	4
CLASSIFICATION				CAPTIONED BY
S/WF/CC				VW

REF ID: A6667A000401320045-1

PHOTO NO.	853788	LOT NO.	2-257E	MAP REFERENCE	LATITUDE	LONGITUDE															
COUNTRY	VIETNAM																				
AREA NO.	R 153 N	SUBJECT	ALA	SUBJECT	AL9	SUBJECT	300	SUBJECT	300	SUBJECT		SUBJECT		SUBJECT		SUBJECT					
	K	20	N	5	B	11	T	A	D	T		T	W	O	15		S	K	O	R	20
	Y	Y	-	25	C	L	A	8	8	30		D	E	S	T	R	O	V	E	R	35
				45						50											

CRUISER, PEND. NO. 958 @ CENTRAL BASIN.
 PART 2 OF 2 PART PAN. SEE CIA

(5,30)

25X1A

DATE OF PHOTO	TYPE	QUALITY	CLASS	NO. OF CARDS
12 JUNE	G 2	4	2	B 4

CLASSIFICATION: *SECRET*
 CAPTIONED BY: *WVW*

REF ID: A66867A000401320045-1

PHOTO NO. 853789 LOT NO. R-3598 MAP REFERENCE LATITUDE 59 59 N LONGITUDE 29 45 E

COUNTRY USSR PROVINCE

AREA NO	SUBJECT	SUBJECT	SUBJECT	SUBJECT	SUBJECT	SUBJECT	SUBJECT	SUBJECT
B 153 N	ALA	AL9	BCD					
K R O N	S H T A D T					W - C L A S S		
S U B M A R I N E								
N D N O.								

TWO SKORY-CLASS DESTROYERS, INCL. PEND NO. 711, AND A KOLLIN-CLASS DESTROYER @ CENTRAL BASIN. SCAFFOLDED MASTS ARE VISIBLE ON ALL OF THE DESTROYERS (330)

25X1A

DATE OF PHOTO	TYPE	QUALITY	CLASS	NO. OF CARDS
12 JUNE 62	4	2	B	3

CLASSIFICATION: S/NF/EC CAPTIONED BY: ULW

REF ID: A600401320045-1

PHOTO NO.	853790	LOT NO.	R-3598	MAP REFERENCE		LATITUDE	59 59 N	LONGITUDE	29 45 E
COUNTRY	2882		PROVINCE						
AREA NO	B 153 N	SUBJECT	ALA	SUBJECT	AL9	SUBJECT	3C2	SUBJECT	
	K R O N		S H T A		D T		A		P A B S E N
	G E R		T Y P E				A U X I L I A R Y		
	E S S E L								P E N D N O. 8-214

© SOUTHEAST BASIN

(S 30)

25X1A

DATE OF PHOTO	TYPE	QUALITY	CLASS	NO. OF CARDS
12 JUNE	62	4	2	3
CLASSIFICATION				CAPTIONED BY
S/NF/CC				UW

REF ID: A600401320045-1

PHOTO NO.	853791-	LOT NO.	R 3194	MAP REFERENCE	C	LATITUDE	20-40 N	LONGITUDE	74-56 W
COUNTRY	Cuba		PROVINCE	—					
AREA NO.	12 E	SUBJECT	A 9 M	SUBJECT		SUBJECT		SUBJECT	
	M O A	5	P E D R O	10	S	O T O	15	A L B A	20
	N I C K E L	25	R E F I N E R Y.	30			35		40
		45		50					

NEUTRALIZATION SECTION, WHICH RECEIVES
 OUTFLOW OF LIQUID TREATED IN CONDENSER
 NO. 1. LIQUID TREATED WITH CORAL &
 SULFURIC ACID IS ELIMINATED. PRECIPITA-
 TION OF SULPHIDES TAKES PLACE.

DATE OF PHOTO	TYPE	QUALITY	CLASS	NO. OF CARDS	SOURCE OF PHOTOGRAPH
—	3	2	4	1	Nuestra Industria No. 1, Jan. 1962
CLASSIFICATION	5240				CAPTIONED BY
					JP

REF ID: A600401320045-1

PHOTO NO.	853792	LOT NO.	R3194	MAP REFERENCE	C	LATITUDE	20-40' N	LONGITUDE	74-56' W
COUNTRY	Cuba		PROVINCE	—					
AREA NO.	12E	SUBJECT	A9M	SUBJECT		SUBJECT		SUBJECT	
	M O A	5	P E D	10	R O	15	O T O	20	A L B A
	N I C	25	K E L	30	R E F	35	N E R Y	40	
		45		50					

Condensers in which mesh settles & the percentage of solids increases from 25 to 48 %.

13-11

DATE OF PHOTO	TYPE	QUALITY	CLASS	NO. OF CARDS	SOURCE OF PHOTOGRAPH
—	3	2	4	1	Nuestra Industria No. 1, Jan 1962
CLASSIFICATION	one			CAPTIONED BY	top

REF ID: A6667A000401320045-1

PHOTO NO. 853793 LOT NO. R3602 MAP REFERENCE N15 LATITUDE 20-05N LONGITUDE 75-49W

COUNTRY	Cuba							PROVINCE	—		
AREA NO	12E	SUBJECT	CIE	SUBJECT		SUBJECT		SUBJECT		SUBJECT	
	B	O	N	A	T	0	(NR)	10 ⁰⁵	B	A	R
	D	N	A	T	2	00	05'	30	N.	7	59
								50		35	48'
											20
											40

25X1A

9	DATE OF PHOTO	TYPE	QUALITY	CLASS	NO. OF CARDS
	—	3	1	B	1
CLASSIFICATION	Sec/NF/CC.			CAPTIONED BY	JPP

REF ID: A600401320045-1

PHOTO NO. 853794 LOT NO. R3602 MAP REFERENCE N17 LATITUDE 20-05N LONGITUDE 75-49W

COUNTRY Cuba PROVINCE

AREA NO	SUBJECT	SUBJECT	SUBJECT	SUBJECT	SUBJECT	SUBJECT	SUBJECT	SUBJECT
12E	CIE							
B	0	N	5	A	10	T	0	(N R)
P	0	R	25	8	30	0	5	2 0° 0 5' 35" N. 7 50' 4
8	1	W.	45		50			

25X1A

9

DATE OF PHOTO	TYPE	QUALITY	CLASS	NO. OF CARDS
	3	1	B	1

CLASSIFICATION Sec/NF/CC CAPTIONED BY

05867A000401320045-1

PHOTO NO. 853795 LOT NO. R3602 MAP REFERENCE N18 LATITUDE 20-05N LONGITUDE 75-49W

COUNTRY	Cuba							PROVINCE	—											
AREA NO	12E		SUBJECT	CIE		SUBJECT			SUBJECT			SUBJECT			SUBJECT			SUBJECT		
	B	0	N	i	A	T	0	(VR)	B	0	N	i	A	T	0	P	R	i		
	S	0	N	A	T	2	0°	05	N.	7	5°	48								

(3)

25X1A

9	DATE OF PHOTO	TYPE	QUALITY	CLASS	NO. OF CARDS
		3	1	B	1
	CLASSIFICATION	Sec/N.F./cc		CAPTIONED BY <i>JP</i>	

78-05867A000401320045-1

PHOTO NO. 853796 LOT NO. M2053 MAP REFERENCE C LATITUDE 0618N LONGITUDE 1048W

COUNTRY LIBERIA PROVINCE

AREA NO	SUBJECT	SUBJECT	SUBJECT	SUBJECT	SUBJECT	SUBJECT	SUBJECT	SUBJECT
HC	CG	AHC						
M	5		10	(WR)		15		20
D								
N								
R								
O								
V	25		30			35		40
I								
L								
L								
A								
G								
E	45		50					

25X1A

DATE OF PHOTO	TYPE	QUALITY	CLASS	NO. OF CARDS
7-24	4	1	3	2

CLASSIFICATION CONF CAPTIONED BY FM

REF ID: A6667A000401320045-1

PHOTO NO.	853797	LOT NO.	M2053	MAP REFERENCE	C.	LATITUDE	06 18 N	LONGITUDE	10 48 W
COUNTRY	LIBERIA		PROVINCE						
AREA NO	4G	SUBJECT	D36	SUBJECT	AJC	SUBJECT		SUBJECT	
		5		10				15	
	M O N R O V I A				(NR)				20
		25		30				35	
	I O N		P L A N T		U E				40
		45		50					
	E P L A I N S				I N				

25X1A

9	DATE OF PHOTO	TYPE	QUALITY	CLASS	NO. OF CARDS
	59	4	1	3	2
CLASSIFICATION				CAPTIONED BY	
CONF				FM	

Approved For Release 2000/07/27 CIA-RDP80-01270A000100010001-9

FORM NO. 1-64

PHOTO NO. 853798 LOT NO. M2053 MAP REFERENCE C LATITUDE 06.36 N LONGITUDE 10.45 W

COUNTRY		LIBERIA							
AREA NO	SUBJECT	SUBJECT	SUBJECT	SUBJECT	SUBJECT	SUBJECT	SUBJECT	SUBJECT	SUBJECT
HG	C31								
	5								20
	10								
	15								
	20								
	25								
	30								
	35								
	40								
	45								
	50								

25X1A

3

7-8	DATE OF PHOTO	TYPE	QUALITY	CLASS	NO. OF CARDS
	MAR 5 9	4	1	3	1
CLASSIFICATION	CONF		CAPTIONED BY		
			FID		

REF ID: A6667A000401320045-1

PHOTO NO. 853.799 LOT NO. R-3417 MAP REFERENCE NI\$ GAZ LATITUDE 05 01 ~~W~~ LONGITUDE 32 49 E


COUNTRY TANGANYIKA PROVINCE

AREA NO	SUBJECT	SUBJECT	SUBJECT	SUBJECT	SUBJECT	SUBJECT	SUBJECT	SUBJECT
370	D33	AfzAHV	(NR)	DAM	15	AREA	20	
TABORA	5		10					
25			30	APPROX.	35	5 MI.	40	
45			50					
ROM								

STATINTL

1-24-29

DATE OF PHOTO	TYPE	QUALITY	CLASS	NO. OF CARDS
DOE	61	4	2	4 3
CLASSIFICATION	OVD		CAPTIONED BY JSC	



REF ID: A65867A000401320045-1

PHOTO NO. 853800 LOT NO. R-3417 MAP REFERENCE NIY GAZ LATTITUDE 06 20 30 LONGITUDE 31 01 E

COUNTRY TANGANYIKA PROVINCE

AREA NO	SUBJECT	SUBJECT	SUBJECT	SUBJECT	SUBJECT	SUBJECT	SUBJECT	SUBJECT
370	D33							
MPANDA	(NR)			LAKES			KATA	
VIDURING				DRY			SEA SON	

APPROX. 60 MI. E. OF TOWN.

STATINTL

DATE OF PHOTO	TYPE	QUALITY	CLASS	NO. OF CARDS
1-29	614	2	4	1

CLASSIFICATION 000 CAPTIONED BY JBR

REF ID: A6867A000401320045-1

PHOTO NO. 853801 LOT NO. R-3417 MAP REFERENCE NI\$ GAZ LATITUDE 05 01 30 LONGITUDE 32 49 E

COUNTRY TANGANYIKA PROVINCE

AREA NO	SUBJECT	SUBJECT	SUBJECT	SUBJECT	SUBJECT	SUBJECT	SUBJECT	SUBJECT
370	CIL	C26						
TABORA			10	15	20			
K	25	30	35	40				
BLDG	45	50						

STATINTL

7-8-10

DATE OF PHOTO	TYPE	QUALITY	CLASS	NO. OF CARDS
DOV 61	4	2	4	2

CLASSIFICATION ODD CAPTIONED BY JEC



10-65867A000401320045-1

PHOTO NO. 853802	LOT NO. R-3467	MAP REFERENCE MIF GAZ	LATITUDE 05 01 30	LONGITUDE 32 49 E
COUNTRY TANGANYIKA	PROVINCE			
AREA NO. 370	SUBJECT CIV	SUBJECT	SUBJECT	SUBJECT
T A B O R A		C A T H O L I C		C H U
R C H.				

STATINTL

7-10

DATE OF PHOTO	TYPE	QUALITY	CLASS	NO. OF CARDS
DEC 61	4	2	4	1

CLASSIFICATION: O-10
 CAPTIONED BY: JCC




PHOTO NO. 853803 LOT NO. R. 3417 MAP REFERENCE MI GAE LATITUDE 05 01 00 LONGITUDE 32 41 E

COUNTRY TANGANYIKA PROVINCE

AREA NO	SUBJECT	SUBJECT	SUBJECT	SUBJECT	SUBJECT	SUBJECT	SUBJECT	SUBJECT
370	C31	C12						
TANGANYIKA			RESIDENCE					
RPR	RIE	ST	OF	CATHOLIC				
CHURCH					(SEE CM			

STATINTL

DATE OF PHOTO	TYPE	QUALITY	CLASS	NO. OF CARDS
Dec 61	C	2	4	2
CLASSIFICATION				CAPTIONED BY
				JCC